NW BATTERY PARK CITY RESILIENCY PROJECT

MONTHLY COMMUNITY AIR QUALITY MONITORING REPORT

09 | 2026

ISSUE DATE: November 5, 2026
PERIOD COVERED: September 1 to September 30, 2026
PREPARED BY: Enovate Engineering, PLLC
SUBCONSULTANT TO: Turner-SPC JV

NEW YORK STATE | Battery Park City Authority

TABLE OF CONTENTS

Introduction 1
Environmental Review 2
Community Air Quality Monitoring for PM10 and PM2.5 2
Community Air Quality Monitoring for VOC 4
How to Read the Data Reports 5
Construction Summary 8
Summary of Monitoring Report 10
- REACH 1 10
  - PM10 10
  - PM2.5 10
  - VOCs 11
  - NOTES 11
- REACH 2 11
  - PM10 11
  - PM2.5 12
  - VOCs 13
  - NOTES 13
- REACH 3 13
  - PM10 13
  - PM2.5 14
  - VOCs 14
  - NOTES 14
- REACH 4 14
  - PM10 14
  - PM2.5 14
  - VOCs 15
  - NOTES 15
- REACH 5CD 15
  - PM10 15
  - PM2.5 15
  - VOCs 15
  - NOTES 15
- REACH 5E 16
  - PM10 16
  - VOCs 16
  - NOTES 16
- REACH 6 (Rector St) 17
  - PM10 17

PM2.5 17
VOCs 17
NOTES 17
REACH 6A 17
PM10 17
PM2.5 18
VOCs 18
NOTES 18
REACH 7 18
PM10 18
PM2.5 18
VOCs 19
NOTES 19
Appendix A 21

Introduction

In response to the devastating impacts of Superstorm Sandy on Lower Manhattan and in anticipation of future severe storm activity exacerbated by climate change, the North/West Battery Park City Resiliency (NWBPCR) Project has been developed as a critical component of the broader coastal flood risk management efforts in Lower Manhattan. The NWBPCR Project is being led by the Battery Park City Authority (BPCA) and represents the next phase of integrated resilience work following the South Battery Park City Resiliency (SBPCR) Project and other related initiatives.

The NWBPCR Project contemplates the creation of a continuous coastal flood risk management system extending from First Place in Battery Park City northward along the Battery Park City Esplanade, across to the east side of West Street/Route 9A and terminating above Chambers Street at a designated high point on Greenwich Street. This system is designed to provide reliable risk reduction to property, residents, infrastructure, and public assets within Battery Park City and adjacent western Tribeca neighborhoods, while preserving and enhancing open space, waterfront access, and community character.

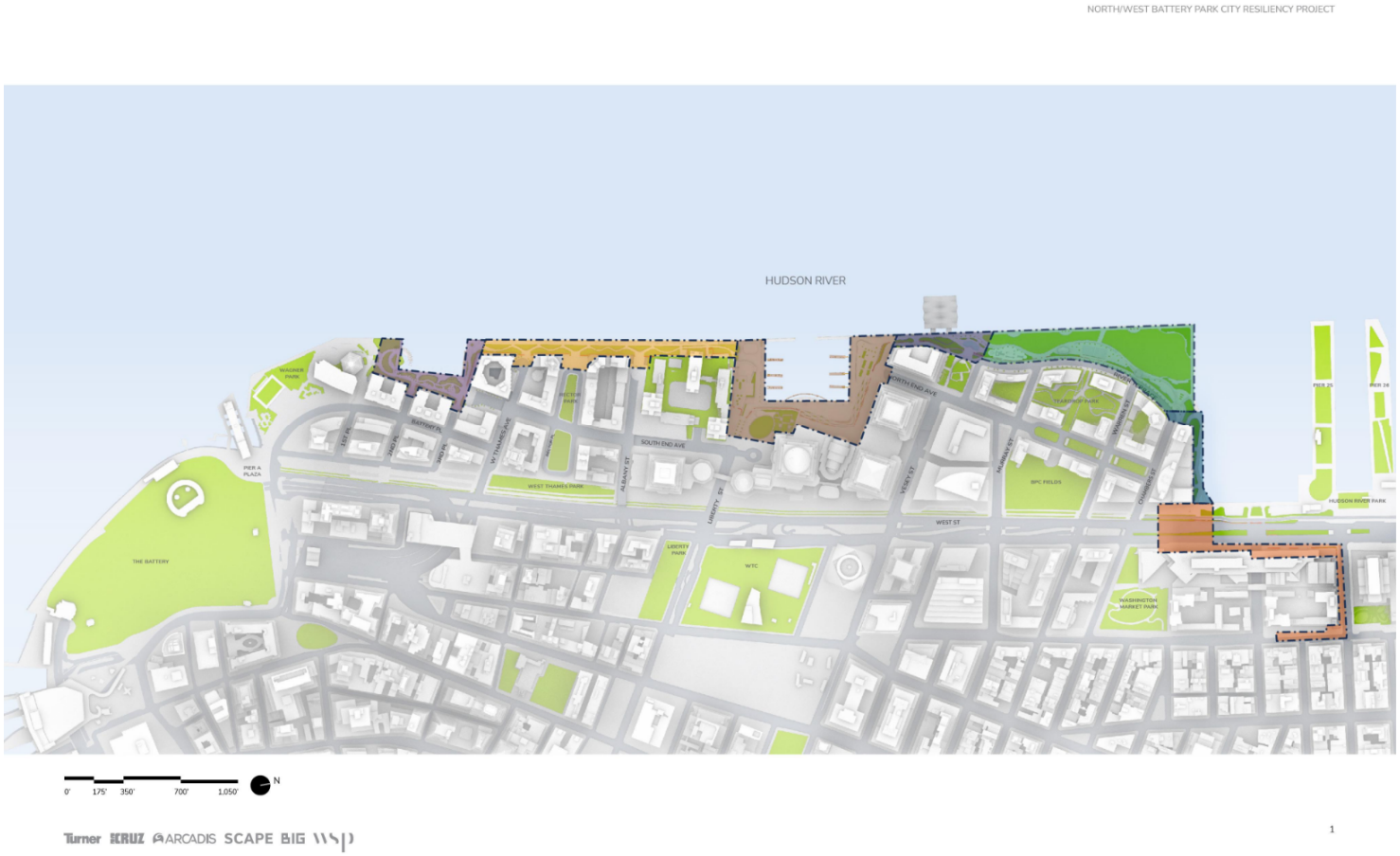

Figure 1: Project Location

The purpose of the NWBPCR Project is to:

- Provide a reliable coastal flood risk management system that reduces flood risk to property, residents, critical infrastructure, and public assets within northern and western Battery Park City and adjacent portions of Lower Manhattan, in response to the design storm event.
- Protect and preserve, to the maximum extent practicable, existing open space resources, waterfront access, and opportunities for public use and recreation along the Battery Park City Esplanade, while maintaining the character of surrounding neighborhoods.
- Avoid or minimize disruption to existing below- and above-ground infrastructure (i.e., water and sewer infrastructure, roadways, subways, tunnels, and utilities) during flood events and throughout construction activities.

The NWBPCR Project builds upon earlier resiliency initiatives in Battery Park City and advances long-term coastal

protection goals identified in the Lower Manhattan Coastal Resiliency (LMCR) Master Plan. The flood alignment is intended to meet Federal Emergency Management Agency (FEMA) accreditation requirements for protection against the 100-year storm event and to provide adaptability for future climate conditions, including sea level rise projections associated with mid-century storm scenarios. The project is designed to tie into adjacent resiliency systems, including the SBPCR Project, to create a unified coastal defense strategy. In addition to flood protection, the project incorporates enhancements to public open spaces, circulation, and waterfront amenities to improve overall resiliency, accessibility, and community use.

Environmental Review

An Environmental Impact Statement (EIS) was prepared for the NWBPCR Project, which evaluated potential impacts associated with construction and operation, including air quality, noise, traffic, and other environmental parameters. The air quality analysis for construction activities considered the following on-site emission sources:

- Trucks and non-road construction equipment diesel engine exhaust.
- Surface fugitive dust generated by the movement of trucks and non-road equipment.
- Dust emissions associated with material handling and construction activities.

Potentially affected residential receptors within the study area were identified and evaluated as part of the environmental review, along with the proposed construction areas.

The NWBPCR team will be conducting air quality monitoring throughout construction in all seven Project Areas to ensure the ongoing health and safety of the adjacent community. In particular, the NWBPCR Air Quality Monitoring program will measure levels of Particulate Matter (PM) at two sizes: PM10 and PM2.5 and Volatile Organic Compounds (VOCs).

Community Air Quality Monitoring for PM10 and PM2.5

PM stands for **particulate matter** (also called particle pollution or dust): the term for a mixture of solid particles and liquid droplets found in the air. Some particles, such as dust, dirt, soot, or smoke, are large or dark enough to be seen with the naked eye. Others are so small they can only be detected using an electron microscope. Particle pollution includes inhalable particles, with aerodynamic diameters that are generally 10 micrometers and smaller (PM10; also referred to as dust). Additionally, particles generally 2.5 micrometers and smaller (PM2.5; typically, from vehicle emissions) pose the greatest risk to health. Please see the following link from the Environmental Protection Agency (EPA) for reference: EPA Particulate Matter (PM) Basics

The BPCR team will be conducting real-time air quality monitoring throughout construction to ensure the ongoing health and safety of the adjacent community. In particular, the NWBPCR Air Quality Monitoring program will measure levels of Particulate Matter (PM) at PM10 and PM2.5.

The project area is divided into seven (7) reaches (Reach 1 through Reach 7) to facilitate construction phasing and environmental monitoring coverage. Stationary air monitoring units, located at pre-set sites, will monitor wider ambient air conditions. The stationary units are equipped with PM10 and PM2.5 continuous, real-time remote sensing instruments. They provide consistent air quality measurements over time, offering an extensive overview of regional air quality changes. However, this is not an environmental, safety of hygiene report as long as the action is immediate and effective.

The Clean Air Act (CAA) requires EPA to set National Ambient Air Quality Standards (NAAQS) for particulate matter, as one of the six criteria pollutants considered harmful to public health and the environment. The law also requires the United States EPA to periodically review the standards to ensure that they provide adequate health and environmental protection, and to update those standards as necessary. NAAQS for PM pollution specify a maximum amount of PM to be present in outdoor air.

The Permissible Exposure Limit (PEL) is a regulatory limit to protect public health/welfare set by the NAAQS in line with the requirements of the CAA on the amount or concentration of a substance in the air. The EPA has set a 24-hour time weighted average (TWA) as standard for evaluating PM levels, meaning that they average potential PM exposure over a 24-hour period. This is also referred to as the daily value. New York State Department of Environmental Conservation (NYSDEC) and New York State Department of Health (NYSDOH) has set a 15-minute TWA as the standard for evaluating PM levels. In the line graphs presented in the NWBPCR monthly data plots, readings are averaged in 15-minute intervals and do not represent the standard TWA of 24-hrs. This more conservative approach will help the NWBPCR project team monitor the project's effect on air quality more closely.

The primary standard is a regulatory level to protect public health/welfare set by the NAAQS in line with the requirements of the CAA on the amount or concentration of a substance in the air. The EPA primary standard for PM10 and PM2.5 is:

Averaging time:	24 hours
Regulatory level PM10:	150 $\mu g/m^3$
Regulatory level PM2.5:	35 $\mu g/m^3$
NAAQS form:	Not to be exceeded more than once per year on average over 3 years

The NYSDEC and NYSDOH standard for PM10 is:

Averaging time:	15 minutes
Action level PM10:	150 $\mu g/m^3$

The following procedure has been established if air quality measurements exceed the action levels for the 15-minute periods:

PM10 Action Level 1. If the downwind PM10 particulate level is 100 $\mu g/m^3$ greater than background for the 15-minute period or if airborne dust is measured leaving the work area, then automated alerts are dispatched to the general contractor and the construction management team. Dust suppression techniques must be employed. Work may continue with dust suppression techniques provided that downwind PM10 particulate levels do not exceed 150 $\mu g/m^3$ above the upwind level and provided that no visible dust is migrating from the work area.

PM10 Action Level 2. If, after implementation of dust suppression techniques, downwind PM10 particulate levels are greater than 150 $\mu g/m^3$ above the upwind level, work must be stopped, and a re-evaluation of activities initiated. Work can resume provided that dust suppression measures and other controls are successful in reducing the downwind PM10 particulate concentration to within 150 $\mu g/m^3$ of the upwind level and in preventing visible dust migration.

PM2.5 Action Level 1. If the downwind PM2.5 particulate level is 25 $\mu g/m^3$ greater than background for the 15-minute period or if airborne dust is measured leaving the work area, then automated alerts are dispatched to the general contractor and the construction management team. Dust suppression techniques must be employed. Work may continue with dust suppression techniques provided that downwind PM2.5 particulate levels do not exceed 35 $\mu g/m^3$ above the upwind level and provided that no visible dust is migrating from the work area.

PM2.5 Action Level 2. If, after implementation of dust suppression techniques, downwind PM2.5 particulate levels are greater than 35 $\mu g/m^3$ above the upwind level, work must be stopped, and a re-evaluation of activities initiated. Work can resume provided that dust suppression measures and other controls are successful in reducing the downwind PM2.5 particulate concentration to within 35 $\mu g/m^3$ of the upwind level and in preventing visible dust migration.

The PM10 and PM2.5 readings that follow by month in this report are shown in data plots, as below. The data plots illustrate PM levels in a **15-minute TWA.** As mentioned above, the local limits for PM are evaluated on a **15-minute TWA** and the federal limits for PM exposure are evaluated on a **24-hour TWA**. By evaluating PM readings on the 15-minute TWA, the NWBPCR project can ensure that Net PM never exceeds the 24-hour TWA, or daily value.

Along with air quality monitoring, the contractor is required to take extensive preventative measures to control dust and limit vehicle emissions. Potential mitigation techniques include but are not limited to:

- use of water spray for roads, trucks, excavation areas and stockpiles.
- use of anchored tarps to cover stockpiles.
- use of truck covers during soil transport within site limits and during off-site transport.
- employment of extra care during dry and/or high-wind periods.
- use of gravel or recycled concrete aggregate on egress and other roadways to provide a clean and dust-free road surface.
- use of a truck wheel wash at site access/egress points to prevent fugitive dust and off-site migration of dust and other particulates.

Community Air Quality Monitoring for VOC

The NWBPCR team will be conducting air quality monitoring throughout construction to ensure the ongoing health and safety of the adjacent community. In particular, the NWBPCR Air Quality Monitoring program will measure levels of Volatile Organic Compounds (VOCs).

The project area is divided into seven (7) reaches (Reach 1 through Reach 7) to facilitate construction phasing and environmental monitoring coverage. Stationary air monitoring units, located at pre-set sites, will monitor wider ambient air conditions. The stationary units are equipped with VOC continuous, real-time remote sensing instruments. They provide consistent air quality measurements over time, offering an extensive overview of regional air quality changes. However, this is not an environmental, safety of hygiene report as long as the action is immediate and effective.

The action level to protect public health/welfare is set by the New York State Department of Environmental Conservation (NYSDEC) and New York State Department of Health (NYSDOH). The NYSDEC and NYSDOH has set a 15-minute time weighted average (TWA) as standard for evaluating VOC levels, meaning that they average potential VOC exposure over a 15-minute period. In the line graphs presented in the NWBPCR monthly data plots, readings are averaged in 15-minute intervals.

The NYSDEC and NYSDOH standard for VOC is:

Averaging time:	15 minutes
Action level VOC:	25 ppm

The following procedure has been established if air quality measurements exceed the action levels for the 15-minute periods:

VOC Action level 1. If the ambient air concentration of total organic vapors at the downwind perimeter of the work area or exclusion zone exceeds 5 ppm above background for the 15-minute average, then automated alerts are dispatched to the general contractor and the construction management team. Work activities must be temporarily halted and monitoring continued. If the total organic vapor level readily decreases (per instantaneous readings) below 5 ppm over background, work activities can resume with continued monitoring. As a background, the value of 0 ppm has been adopted based on the final EIS for the project. **Hence, the VOC Action Level 1 is >5 ppm.**

VOC Action Level 2. If total organic vapor levels at the downwind perimeter of the work area or exclusion zone persist at levels in excess of 5 ppm over background but less than 25 ppm, work activities must be halted, the source of vapors identified, corrective actions taken to abate emissions, and monitoring continued. After these steps, work activities can resume provided that the total organic vapor level 200 feet downwind of the exclusion zone or half the distance to the nearest potential receptor or residential/commercial structure, whichever is less - but in no case less than 20 feet, is below 5 ppm over background for the 15-minute average. **Hence, the VOC Action Level 2 is applicable when**

the range is >5 and <25 ppm.

VOC Action Level 3. If the organic vapor level is above 25 ppm at the perimeter of the work area, activities must be shutdown. **Hence, the VOC Action Level 3 is >25 ppm.**

How to Read the Data Reports

The PM and VOC readings that follow by week in this report are shown in data reports, as below. The data plots illustrate PM and VOC levels in a 15-minute TWA.

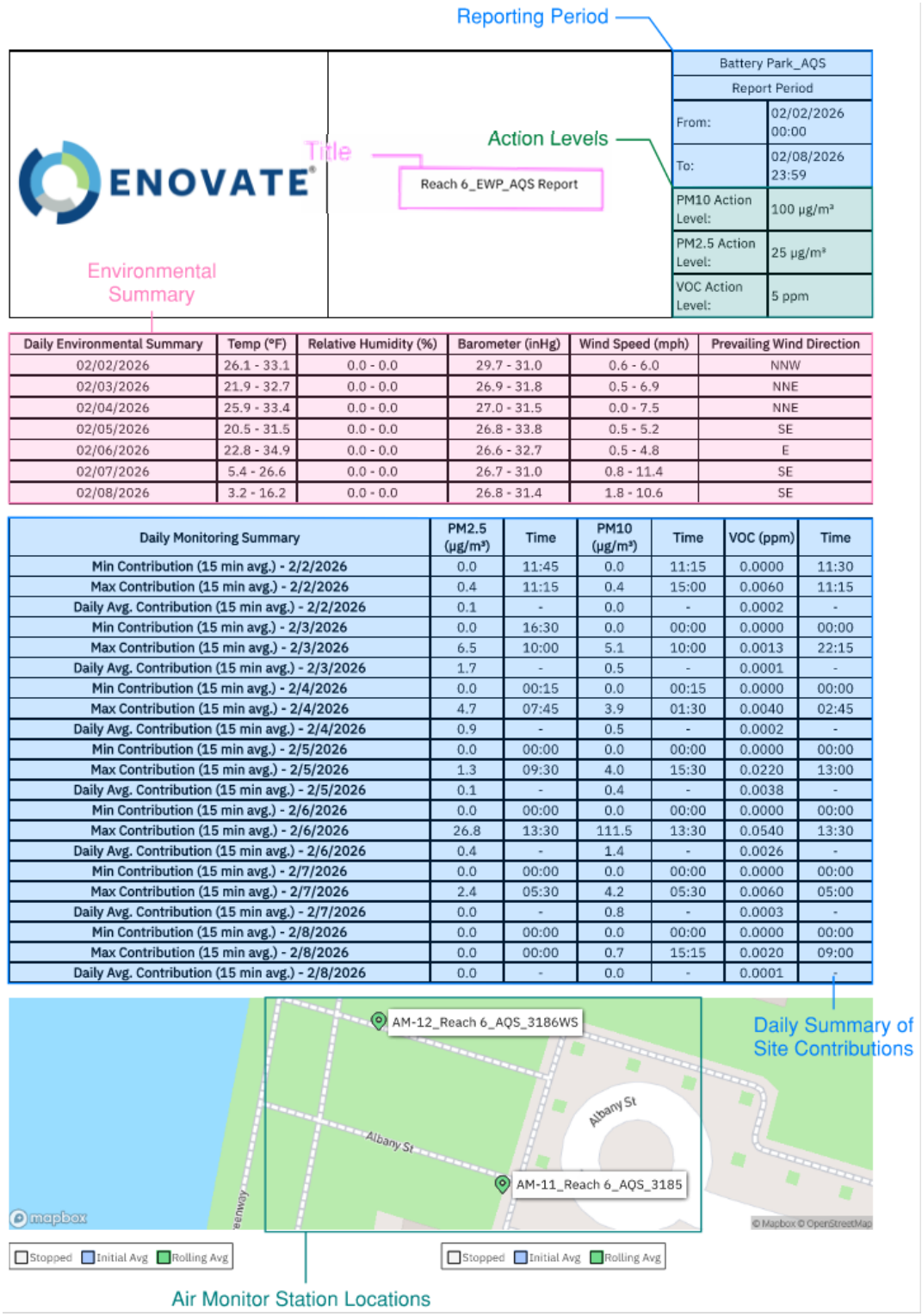

Daily Environmental Summary	Temp (°F)	Relative Humidity (%)	Barometer (inHg)	Wind Speed (mph)	Prevailing Wind Direction
02/02/2026	26.1 - 33.1	0.0 - 0.0	29.7 - 31.0	0.6 - 6.0	NNW
02/03/2026	21.9 - 32.7	0.0 - 0.0	26.9 - 31.8	0.5 - 6.9	NNE
02/04/2026	25.9 - 33.4	0.0 - 0.0	27.0 - 31.5	0.0 - 7.5	NNE
02/05/2026	20.5 - 31.5	0.0 - 0.0	26.8 - 33.8	0.5 - 5.2	SE
02/06/2026	22.8 - 34.9	0.0 - 0.0	26.6 - 32.7	0.5 - 4.8	E
02/07/2026	5.4 - 26.6	0.0 - 0.0	26.7 - 31.0	0.8 - 11.4	SE
02/08/2026	3.2 - 16.2	0.0 - 0.0	26.8 - 31.4	1.8 - 10.6	SE

Daily Monitoring Summary	PM2.5 (µg/m³)	Time	PM10 (µg/m³)	Time	VOC (ppm)	Time
Min Contribution (15 min avg.) - 2/2/2026	0.0	11:45	0.0	11:15	0.0000	11:30
Max Contribution (15 min avg.) - 2/2/2026	0.4	11:15	0.4	15:00	0.0060	11:15
Daily Avg. Contribution (15 min avg.) - 2/2/2026	0.1	-	0.0	-	0.0002	-
Min Contribution (15 min avg.) - 2/3/2026	0.0	16:30	0.0	00:00	0.0000	00:00
Max Contribution (15 min avg.) - 2/3/2026	6.5	10:00	5.1	10:00	0.0013	22:15
Daily Avg. Contribution (15 min avg.) - 2/3/2026	1.7	-	0.5	-	0.0001	-
Min Contribution (15 min avg.) - 2/4/2026	0.0	00:15	0.0	00:15	0.0000	00:00
Max Contribution (15 min avg.) - 2/4/2026	4.7	07:45	3.9	01:30	0.0040	02:45
Daily Avg. Contribution (15 min avg.) - 2/4/2026	0.9	-	0.5	-	0.0002	-
Min Contribution (15 min avg.) - 2/5/2026	0.0	00:00	0.0	00:00	0.0000	00:00
Max Contribution (15 min avg.) - 2/5/2026	1.3	09:30	4.0	15:30	0.0220	13:00
Daily Avg. Contribution (15 min avg.) - 2/5/2026	0.1	-	0.4	-	0.0038	-
Min Contribution (15 min avg.) - 2/6/2026	0.0	00:00	0.0	00:00	0.0000	00:00
Max Contribution (15 min avg.) - 2/6/2026	26.8	13:30	111.5	13:30	0.0540	13:30
Daily Avg. Contribution (15 min avg.) - 2/6/2026	0.4	-	1.4	-	0.0026	-
Min Contribution (15 min avg.) - 2/7/2026	0.0	00:00	0.0	00:00	0.0000	00:00
Max Contribution (15 min avg.) - 2/7/2026	2.4	05:30	4.2	05:30	0.0060	05:00
Daily Avg. Contribution (15 min avg.) - 2/7/2026	0.0	-	0.8	-	0.0003	-
Min Contribution (15 min avg.) - 2/8/2026	0.0	00:00	0.0	00:00	0.0000	00:00
Max Contribution (15 min avg.) - 2/8/2026	0.0	00:00	0.7	15:15	0.0020	09:00
Daily Avg. Contribution (15 min avg.) - 2/8/2026	0.0	-	0.0	-	0.0001	-

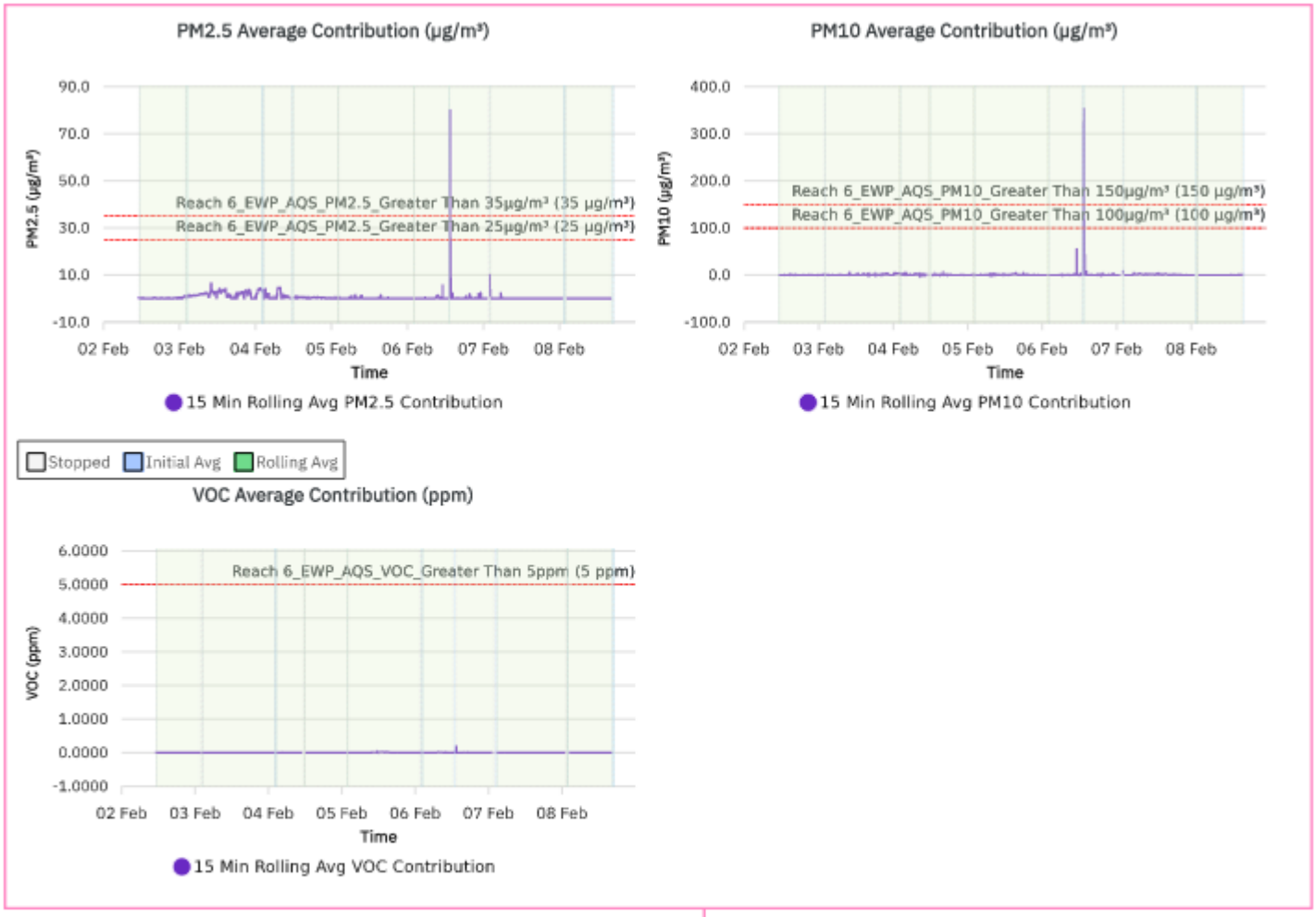

Contribution Measurements

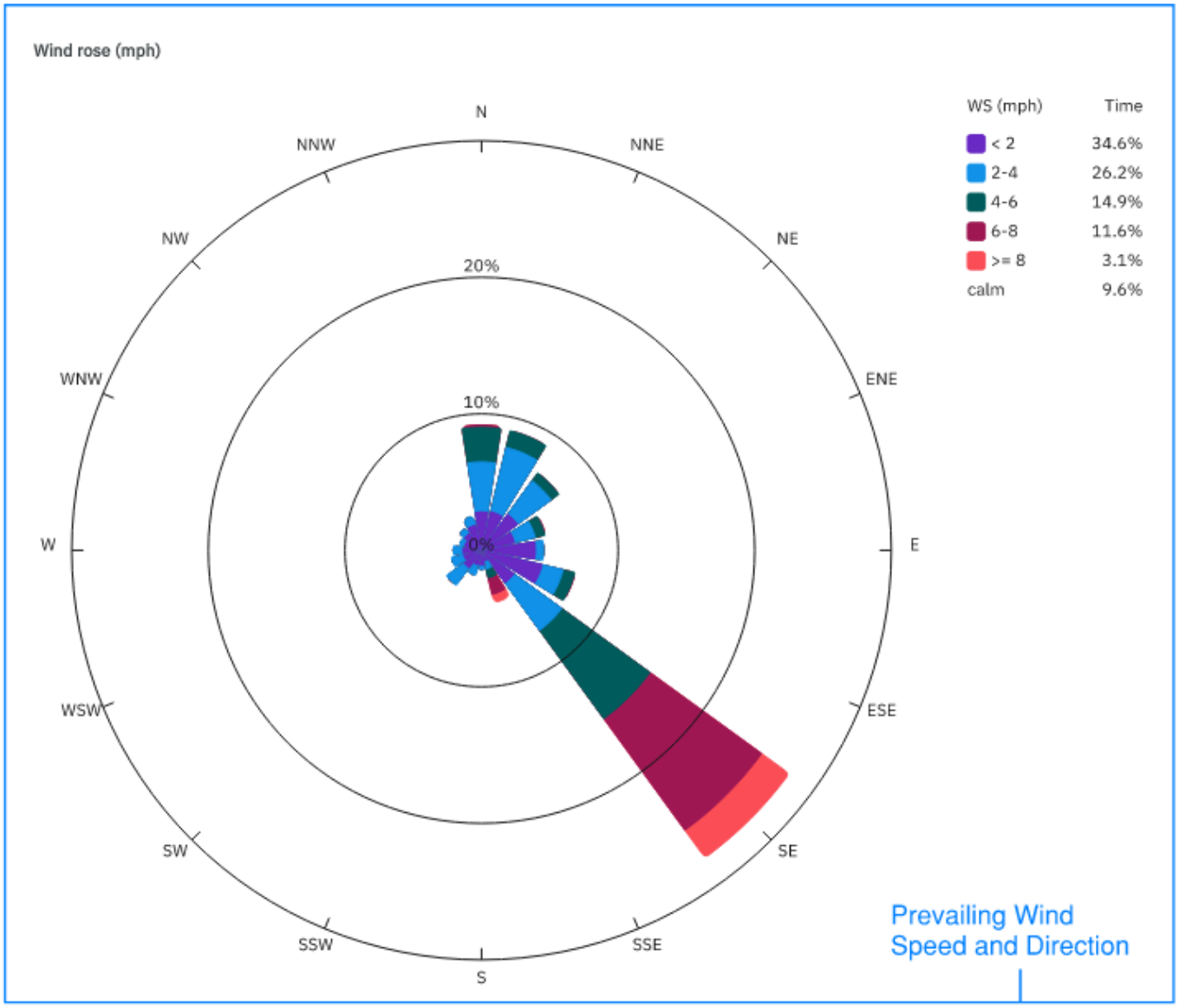

Prevailing Wind Speed and Direction

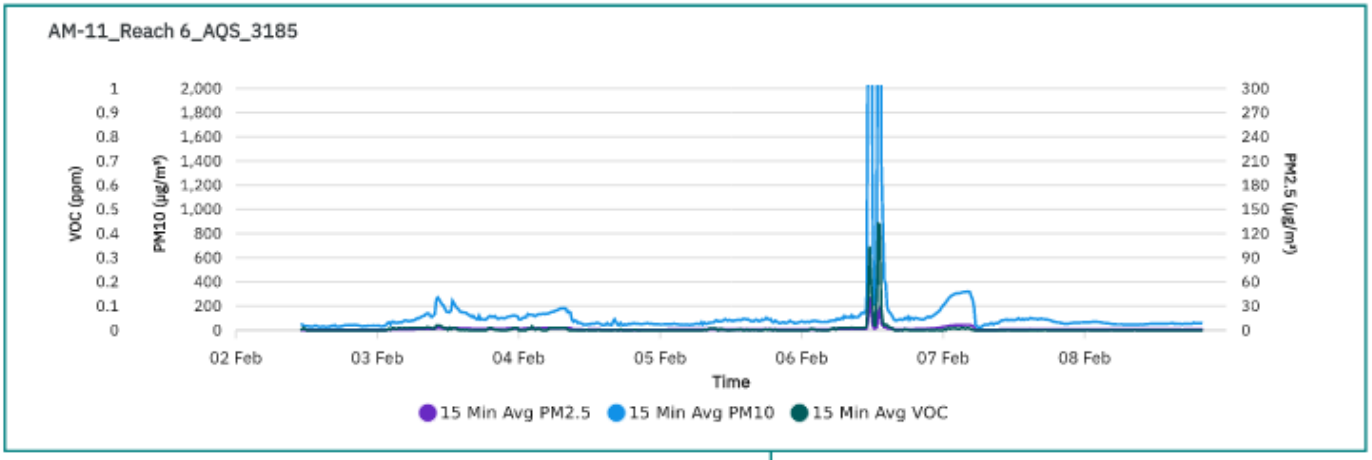

Individual Air Monitor Measurements

Exceedance Summary

Parameter	Action Level	Time Triggered	Cause	Mitigation
PM10	100.0 µg/m³	2/6/2026 13:19		
PM2.5	25.0 µg/m³	2/6/2026 13:20		

Exceedance Summary

- The title states the location and work phase of each report.
- The reporting period is the start and end date of each report.
- The action levels correspond to the regulatory levels and the action levels described above.
- The environmental summary provides a daily summary of Temperature, Relative Humidity, Barometric Level, Wind Speed, and Prevailing Wind Direction over the reporting period.
- The Daily Summary of Site Contributions provides the minimum, maximum and daily average of each measured parameter for the reporting period. The contribution measurements are determined as the difference between the upwind and downwind monitoring stations as determined on any day given the wind speed and wind direction. At each reach location at least two air quality monitors are required to determine the Site Contribution. The Site Contribution value is important because it measures the potential increase of particulate matter due to construction activities. If the wind speed is less than 1 mile per hour, the downwind station is considered undetermined, and the Site Contribution will be absent from the data plot. In these circumstances, high measurements at one or both monitoring stations will still be noted, however the increased levels in the PM and VOC measurements may be due to conditions unrelated to construction.
- The air monitoring stations are presented on a map view for each reach. Air monitoring stations are GPS tracked and will update automatically if relocated within the reach.
- The Site Contribution charts for 15-minute periods over the reporting period. Action levels for each parameter are shown on the charts.
- The wind rose displays the wind speed and prevailing wind direction over the reporting period based on percentage.
- The individual air monitoring station charts show different parameters for that individual monitoring station only. No site contribution data is presented in this chart. The data within this chart is used with other individual monitoring stations to create the site contribution. The chart title corresponds to the air monitor location on the map view.
- The exceedance summary provides a quick view of all site contribution exceedances for the 15-minute periods over the reporting period.

Construction Summary

Construction started November 11, 2025. Contractor's working hours are typically between 0700 hrs and 1600 hrs, Monday through Friday. Occasionally, work may extend beyond the standard working hours. During September, approved night work was conducted at select reaches, with typical nighttime working hours between 2100 hrs. and 0500 hrs.

Below is a summary of construction activities in September 2026

Reach 1

- Bike Lane / Traffic Maintenance and Reconfiguration Activities
- Sidewalk Restoration
- Pile Drilling and Grouting
- ECS Manhole Fit-Out and Investigation
- Existing Structure Demolition and Backfill
- Construction Fence and Site Capture Modifications
- Sound Blanket Installation

Reach 2

- Pile Drilling and Boring Activities
- Temporary Water Main Activities
- Concrete Wall and Hardscape Demolition
- Soil Excavation and Removal
- Existing Utility Removal
- Waterproofing Activities
- Stair Demolition
- Support of Excavation Installation
- Site Access and Security Modifications

Reach 3

- Electrical Duct Bank Reinforcement
- Utility Investigation and Test Pit Activities
- Sound Blanket Installation

Reach 4

- Con Edison Utility Relocation Activities
- Electrical Duct Bank and Conduit Installation
- Retaining Wall Demolition
- Utility Manhole Installation
- Sound Blanket Installation

Reach 5

- Sanitary Pipe and Manhole Installation
- Concrete and Hardscape Demolition
- Soil Excavation and Removal
- Support of Excavation Installation
- Pumphouse Park Demolition and Excavation
- Concrete and Granite Feature Removal
- Transit Pipe Remediation and Removal
- Temporary Electrical and Site Facility Activities
- Sound Blanket Installation

Reach 6

- Utility Investigations
- Drainage Improvements
- Utility Investigation and Test Pit Activities
- Retaining Wall and Patio Demolition
- Tide Gate 7 Pile Drilling and Grouting
- Support of Excavation and Mudmat Installation
- Electrical Demolition and Utility Work
- HVAC Relocation
- Irrigation Utility Modifications
- Construction Fence and Site Modifications
- Salvage Activities

Reach 7

- Micropile Installation and Grouting
- Platform and Landing Demolition
- Existing Wall Repair and Remediation

- Excavation, Grading, and Mudmat Installation
- Construction Fence and Site Capture Modifications
- Restroom Relocation / Replacement Activities
- Welding and Structural Steel Preparation Activities

Summary of Monitoring Report

For the reporting period of September 1 - 30, 2026, Reach 1 was monitored with two (2) stationary units, Reach 2 was monitored with two (2) stationary units, Reach 3 was monitored with two (2) stationary units, Reach 4 was monitored with two (2) stationary units, Reach 5 was monitored with seven (7) stationary units, Reach 6 with four (4) stationary units (2 added on 9/15/26) and Reach 7 with six (6) stationary units. Locations of these air monitoring stations are presented within each report in **Appendix A**.

For the reporting period the construction-related site contribution for PM10 and PM2.5 did not exceed the regulatory levels for the 24-hour TWA. Exceedances of the 15-min TWA site contributions, the cause of the exceedances, and the contractor's mitigation methods are detailed below.

We are currently transitioning from battery/solar-powered units to hardwired, permanently connected systems wherever site conditions allow. In locations where permanent installation is not feasible, we will be increasing battery capacity to improve reliability and operational duration. We will continue check battery levels and as needed, change out batteries on Friday in an effort to minimize downtime during the weekend.

REACH 1

PM10

Time series plots of PM10 15-min average concentrations are shown in **Appendix A** for each monitoring location. The Action Level 1 (PM10 > 100 µg/m^3) and Action Level 2 (PM10 > 150 µg/m^3) are shown as well.

- One (1) PM10 exceedance of Action Level 2 (PM10 > 150 µg/m^3) occurred on Friday 09/18/2026 at approximately 2350 hrs. Elevated readings were likely attributable to nighttime construction activities occurring within Reach 1. The contractor stopped work and wetted the work area to mitigate dust levels and fugitive dust. PM10 levels returned to below action levels by the subsequent monitoring interval.

- Two (2) PM10 exceedances of Action Level 2 (PM10 > 150 µg/m^3) occurred on Tuesday 09/29/2026 at approximately 1040 hrs. and 1336 hrs. At the time of the exceedances, the contractor was using an excavator to move material within Reach 1, and concrete mixing was occurring outside the fence capture near the work location. The contractor wetted the work area to mitigate dust levels and fugitive dust. PM10 levels returned to below action levels by the subsequent monitoring interval.

- Two (2) PM10 exceedances of Action Level 1 (PM10 > 100 µg/m^3) occurred on Tuesday 09/29/2026 at approximately 0155 hrs. and 1437 hrs. At the time of the exceedance, the contractor was using an excavator to move material within Reach 1, and concrete mixing was occurring outside the fence capture near the work location. No specific mitigation measures were provided by the contractor.

PM2.5

Time series plots of PM2.5 15-min average concentrations are shown in **Appendix A** for each monitoring location. The Action Level 1 (PM2.5 > 25 µg/m^3) and Action Level 2 (PM2.5 > 35µg/m^3) are shown as well.

- Two (2) PM2.5 exceedances of Action Level 2 (PM2.5 > 35 µg/m^3) occurred on Tuesday 09/29/2026 at approximately 1040 hrs. and 1336 hrs. At the time of the exceedances, the contractor was using an excavator to move material within Reach 1, and concrete mixing was occurring outside the fence capture near the work location. The contractor wetted the work area to mitigate dust levels and fugitive dust. PM2.5 levels returned to below action levels by the subsequent monitoring interval.

- One (1) PM2.5 exceedance of Action Level 2 (PM2.5 > 35 µg/m^3) occurred on Tuesday 09/29/2026 at

approximately 0152 hrs. At the time of the exceedance, the contractor was using an excavator to move material within Reach 1, and concrete mixing was occurring outside the fence capture near the work location. No specific mitigation measures were provided by the contractor.

VOCs

Time series plots of VOCs 15-min average concentrations are shown in **Appendix A** for each monitoring location. The Action Level (VOC Action Level 1: VOC > 5ppm) is shown as well.

- No VOC exceedances were recorded during this monitoring period.

NOTES

- AM-32 lost power on Saturday 09/19/2026 at 0700 hrs. to 1100 hrs.
- AM-32 lost power on Saturday 09/19/2026 at 1700 hrs. to Monday 09/21/2026 at 1100 hrs.
- AM-32 lost power on Friday 09/25/2026 at 0700 hrs. to 1000 hrs.

- AM-33 lost power on Monday 09/07/2026 at 0000 hrs. to Tuesday 09/08/2026 at 1000 hrs.
- AM-33 lost power on Monday 09/14/2026 at 0300 hrs. to 1500 hrs.
- AM-33 lost power on Friday 09/18/2026 at 0600 hrs. to 1200 hrs.
- AM-33 lost power on Friday 09/25/2026 at 1400 hrs. to Monday 09/28/2026 at 1300 hrs.

REACH 2

PM10

Time series plots of PM10 15-min average concentrations are shown in **Appendix A** for each monitoring location. The Action Level 1 (PM10 > 100 µg/m^3) and Action Level 2 (PM10 > 150 µg/m^3) are shown as well.

- Three (3) PM10 exceedances of Action Level 2 (PM10 > 150 µg/m^3) occurred on Thursday 09/03/2026 at approximately 0845hrs., 1037hrs., and 1330 hrs. Elevated readings were likely attributable to construction activities. The contractor stopped work and wetted the work area to mitigate dust levels and fugitive dust. PM10 levels returned to below action levels by the subsequent monitoring interval.

- One (1) PM10 exceedance of Action Level 1 (PM10 > 100 µg/m^3) occurred on Thursday 09/03/2026 at approximately 1301 hrs. Elevated readings were likely attributable to construction activities. The contractor wetted the work area to mitigate dust levels and fugitive dust. PM10 levels returned to below action levels following mitigation.

- Four (4) PM10 exceedances of Action Level 2 alerts (PM10 > 150 µg/m^3) occurred on Wednesday 09/16/2026 at approximately 0225 hrs. and 2309 hrs., and Thursday 09/17/2026 at approximately 0153 hrs. and 0331 hrs. Elevated readings were likely attributable to nearby nighttime construction activities within Reach 1. The contractor wetted the work area to mitigate dust levels and fugitive dust. PM10 levels returned to below action levels by the subsequent monitoring interval following each event.

- One (1) PM10 exceedance of Action Level 1 (PM10 > 100 µg/m^3) occurred on Monday 09/21/2026 at approximately 1507 hrs. Per TSPC on-site staff, elevated readings were attributable to an idling truck. The contractor asked the driver not to idle. PM10 levels returned to below action levels by the subsequent monitoring interval.

- Three (3) PM10 exceedances of Action Level 1 (PM10 > 100 µg/m^3) occurred on Tuesday 09/29/2026 at approximately 0854 hrs., 1146 hrs., and 1405 hrs. At the time of the exceedances, trucks were idling within

Reach 2 while waiting for pedestrians to cross. The trucks subsequently departed the reach, and the contractor continued to monitor site conditions.

- One (1) PM10 exceedance of Action Level 2 (PM10 > 150 µg/m^3) occurred on Tuesday 09/29/2026 at approximately 1010 hrs. Elevated readings were attributable to demolition activities and equipment emissions near the monitoring location. The contractor paused work and continuously wetted the work area to mitigate dust levels and fugitive dust.

- One (1) PM10 exceedance of Action Level 2 (PM10 > 150 µg/m^3) occurred on Wednesday 09/30/2026 at approximately 1019 hrs. Elevated readings were attributable to demolition activities and equipment emissions near the monitoring location. The contractor paused work and continuously wetted the work area to mitigate dust levels and fugitive dust.

PM2.5

Time series plots of PM2.5 15-min average concentrations are shown in **Appendix A** for each monitoring location. The Action Level 1 (PM2.5 > 25 µg/m^3) and Action Level 2 (PM2.5 > 35µg/m^3) are shown as well.

- One (1) PM2.5 exceedance of Action Level 1 (PM2.5 > 25 µg/m^3) occurred on Wednesday 09/02/2026 at approximately 0751 hrs. Elevated readings were likely attributable to construction activities. The contractor wetted the work area to mitigate dust levels and fugitive dust. PM2.5 levels returned to below action levels following mitigation.

- Three (3) PM2.5 exceedances of Action Level 2 (PM2.5 > 35 µg/m^3) occurred on Thursday 09/03/2026 at approximately 0845 hrs., 1038 hrs., and 1329 hrs. Elevated readings were likely attributable to construction activities. The contractor stopped work and wetted the work area to mitigate dust levels and fugitive dust. PM2.5 levels returned to below action levels by the subsequent monitoring interval.

- One (1) PM2.5 exceedance of Action Level 1 (PM2.5 > 25 µg/m^3) occurred on Thursday 09/03/2026 at approximately 1302 hrs. Elevated readings were likely attributable to construction activities. The contractor wetted the work area to mitigate dust levels and fugitive dust. PM2.5 levels returned to below action levels following mitigation.

- One (1) PM2.5 exceedance of Action Level 1 (PM2.5 > 25 µg/m^3) occurred on Wednesday 09/16/2026 at approximately 0227 hrs. Elevated readings were likely attributable to nearby nighttime construction activities occurring within Reach 1. The contractor wetted the work area to mitigate dust levels and fugitive dust. PM2.5 levels returned to below action levels by the subsequent monitoring interval.

- Two (2) PM2.5 exceedance of Action Level 1 (PM2.5 > 25 µg/m^3) occurred on Thursday 09/17/2026 at approximately 0157 and 0401 hrs. Elevated readings were likely attributable to nearby nighttime construction activities occurring within Reach 1. The contractor wetted the work area to mitigate dust levels and fugitive dust. PM2.5 levels returned to below action levels by the subsequent monitoring interval.

- One (1) PM2.5 exceedance of Action Level 2 (PM2.5 > 35 µg/m^3) occurred on Thursday 09/17/2026 at approximately 0328 hrs. Elevated readings were likely attributable to nearby nighttime construction activities occurring within Reach 1. The contractor stopped work and wetted the work area to mitigate dust levels and fugitive dust. PM2.5 levels returned to below action levels by the subsequent monitoring interval.

- One (1) PM2.5 exceedance of Action Level 2 (PM2.5 > 35 µg/m^3) occurred on Monday 09/21/2026 at approximately 1505 hrs. Per TSPC on-site staff, elevated readings were attributable to an idling truck. The contractor asked the driver not to idle. PM2.5 levels returned to below action levels by the subsequent monitoring interval.

- Two (2) PM2.5 exceedances of Action Level 1 (PM2.5 > 25 µg/m^3) occurred on Tuesday 09/29/2026 at approximately 0723 hrs. and 0851 hrs. At the time of the exceedances, trucks were idling within Reach 2 while waiting for pedestrians to cross. The trucks subsequently departed the reach, and the contractor continued to monitor site conditions. PM2.5 levels returned to below action levels by the subsequent monitoring interval.

- One (1) PM2.5 exceedance of Action Level 1 (PM2.5 > 25 µg/m^3) occurred on Tuesday 09/29/2026 at approximately 1009 hrs. Elevated readings were attributable to demolition activities and equipment emissions near the monitoring location. The contractor continuously wetted the work area to mitigate dust levels and fugitive dust. PM2.5 levels returned to below action levels by the subsequent monitoring interval.

- One (1) PM2.5 exceedance of Action Level 2 (PM2.5 > 35 µg/m^3) occurred on Wednesday 09/30/2026 at approximately 1026 hrs. Elevated readings were attributable to demolition activities and equipment emissions near the monitoring location. The contractor stopped work and wetted the work area to mitigate dust levels and fugitive dust. PM2.5 levels returned to below action levels by the subsequent monitoring interval.

VOCs

Time series plots of VOCs 15-min average concentrations are shown in **Appendix A** for each monitoring location. The Action Level (VOC Action Level 1: VOC > 5ppm) is shown as well.

- No VOC exceedances were recorded during this monitoring period.

NOTES

- AM-30A lost power on Sunday 09/06/2026 at 0800 hrs through Tuesday 09/08/2026 at 1000 hrs.
- AM-30A lost power on Tuesday 09/08/2026 at 1300 hrs. to Wednesday 09/09/2026 at 1500 hrs.
- AM-30A lost power on Sunday 09/13/2026 at 0800 hrs. to Monday 09/14/2026 at 1500 hrs.
- AM-30A lost power on Thursday 09/17/2026 at 1500 hrs. to Monday 09/21/2026 at 1100 hrs.
- AM-30A lost power on Thursday 09/24/2026 at 0200 hrs. to 1300 hrs.
- AM-30A lost power on Sunday 09/27/2026 at 0400 hrs. to Monday 09/28/2026 at 1300 hrs.

- AM-31A lost power on Sunday 09/06/2026 at 1500 hrs. to 2000 hrs.
- AM-31A lost power on Sunday 09/06/2026 at 2100 hrs. through Tuesday 09/08/2026 at 1000 hrs.
- AM-31A lost power on Sunday 09/13/2026 at 1700 hrs. to Monday 09/14/2026 at 1500 hrs.
- AM-31A lost power on Thursday 09/17/2026 at 2000 hrs. to Friday 09/18/2026 at 1200 hrs.
- AM-31A lost power on Sunday 09/27/2026 at 0800 hrs. to Monday 09/28/2026 at 1345 hrs.

REACH 3

PM10

Time series plots of PM10 15-min average concentrations are shown in **Appendix A** for each monitoring location. The Action Level 1 (PM10 > 100 µg/m^3) and Action Level 2 (PM10 > 150 µg/m^3) are shown as well.

- One (1) PM10 exceedance of Action Level 1 (PM10 > 100 µg/m^3) occurred on Wednesday 09/16/2026 at approximately 0926 hrs. Elevated readings were likely attributable to construction activities. The contractor wetted the work area to mitigate dust levels and fugitive dust. PM10 levels returned to below action levels by the subsequent monitoring interval.

PM2.5

Time series plots of PM2.5 15-min average concentrations are shown in **Appendix A** for each monitoring location. The Action Level 1 (PM2.5 > 25 µg/m^3) and Action Level 2 (PM2.5 > 35µg/m^3) are shown as well.

- One (1) PM2.5 exceedance of Action Level 2 (PM2.5 > 35 µg/m^3) occurred on Wednesday 09/16/2026 at approximately 0923 hrs. Elevated readings were likely attributable to construction activities. The contractor stopped work and wetted the work area to mitigate dust levels and fugitive dust. PM2.5 levels returned to below action levels by the subsequent monitoring interval.

VOCs

Time series plots of VOCs 15-min average concentrations are shown in **Appendix A** for each monitoring location. The Action Level (VOC Action Level 1: VOC > 5ppm) is shown as well.

- No VOC exceedances were recorded during this monitoring period.

NOTES

- AM-30 lost power on Sunday 09/06/2026 at 2000 hrs. to Tuesday 09/08/2026 at 1000 hrs.
- AM-30 lost power on Sunday 09/13/2026 at 2300 hrs. to Monday 09/14/2026 at 1500 hrs.
- AM-30 lost power on Friday 09/18/2026 at 0300 hrs. to 1100 hrs.
- AM-30 lost power on Monday 09/21/2026 at 2100 hrs. to Tuesday 09/22/2026 at 0900 hrs.

- AM-31 lost power on Sunday 09/06/2026 at 1600 hrs. to Tuesday 09/08/2026 at 1000 hrs.
- AM-31 lost power on Sunday 09/13/2026 at 2100 hrs. to Monday 09/14/2026 at 1500 hrs.
- AM-31 lost power on Thursday 09/17/2026 at 2200 hrs. to Friday 09/18/2026 at 1100 hrs.
- AM-31 lost power on Monday 09/21/2026 at 1600 hrs. to Tuesday 09/22/2026 at 0900 hrs.
- AM-31 lost power on Monday 09/28/2026 at 0500 hrs. to 1300 hrs.

REACH 4

PM10

Time series plots of PM10 15-min average concentrations are shown in **Appendix A** for each monitoring location. The Action Level 1 (PM10 > 100 µg/m^3) and Action Level 2 (PM10 > 150 µg/m^3) are shown as well.

- One (1) PM10 exceedance of Action Level 2 (PM10 > 150 µg/m^3) occurred on Wednesday 09/09/2026 at approximately 0758 hrs. Elevated readings were likely attributable to construction activities. The contractor stopped work and wetted the work area to mitigate dust levels and fugitive dust. PM10 levels returned to below action levels following mitigation.

- One (1) PM10 exceedance of Action Level 1 (PM10 > 100 µg/m^3) occurred on Monday 09/21/2026 at approximately 1440 hrs. TSPC on-site staff did not provided a cause for this exceedance. Elevated readings were likely attributable to nearby construction activities. The contractor wetted the work area to mitigate dust levels and fugitive dust. PM10 levels returned to below action levels by the subsequent monitoring interval.

PM2.5

Time series plots of PM2.5 15-min average concentrations are shown in **Appendix A** for each monitoring location. The Action Level 1 (PM2.5 > 25 µg/m^3) and Action Level 2 (PM2.5 > 35µg/m^3) are shown as well.

- One (1) PM2.5 exceedance of Action Level 2 (PM2.5 > 35 µg/m^3) occurred on Wednesday 09/09/2026 at approximately 0757 hrs. Elevated readings were likely attributable to construction activities. The contractor stopped work and wetted the work area to mitigate dust levels and fugitive dust. PM2.5 levels returned to below action levels following mitigation.

- Two (2) PM2.5 exceedance of Action Level 1 (PM2.5 > 25 µg/m^3) occurred on Monday 09/21/2026 at approximately 1439 and 1446 hrs. TSPC on-site staff did not provided a cause for this exceedance. Elevated readings were likely attributable to nearby construction activities. The contractor stopped work and wetted the work area to mitigate dust levels and fugitive dust. PM2.5 levels returned to below action levels by the subsequent monitoring intervals.

VOCs

Time series plots of VOCs 15-min average concentrations are shown in **Appendix A** for each monitoring location. The Action Level (VOC Action Level 1: VOC > 5ppm) is shown as well.

- No VOC exceedances were recorded during this monitoring period.

NOTES

- AM-22 lost power on Sunday 09/06/2026 at 1900 hrs. to Tuesday 09/08/2026 at 1000 hrs.
- AM-22 lost power on Sunday 09/13/2026 at 1600 hrs. to Monday 09/14/2026 at 1500 hrs.
- AM-22 lost power on Friday 09/18/2026 at 0100 hrs. to 1100 hrs.
- AM-22 lost power on Monday 09/21/2026 at 1900 hrs. to Tuesday 09/22/2026 at 0900 hrs.

- AM-23 lost power on Sunday 09/06/2026 at 1100 hrs. to Tuesday 09/08/2026 at 1000 hrs.
- AM-23 lost power on Sunday 09/13/2026 at 1300 hrs. to Monday 09/14/2026 at 1500 hrs.
- AM-23 lost power on Thursday 09/17/2026 at 1500 hrs. to Friday 09/18/2026 at 1100 hrs.
- AM-23 lost power on Thursday 09/24/2026 at 0700 hrs. to 1200 hrs.
- AM-23 lost power on Sunday 09/27/2026 at 0200 hrs. to Monday 09/28/2026 at 1200 hrs.

REACH 5CD

PM10

Time series plots of PM10 15-min average concentrations are shown in **Appendix A** for each monitoring location. The Action Level 1 (PM10 > 100 µg/m^3) and Action Level 2 (PM10 > 150 µg/m^3) are shown as well.

- No PM10 exceedances were recorded during this monitoring period.

PM2.5

Time series plots of PM2.5 15-min average concentrations are shown in **Appendix A** for each monitoring location. The Action Level 1 (PM2.5 > 25 µg/m^3) and Action Level 2 (PM2.5 > 35µg/m^3) are shown as well.

- No PM2.5 exceedances were recorded during this monitoring period.

VOCs

Time series plots of VOCs 15-min average concentrations are shown in **Appendix A** for each monitoring location. The Action Level (VOC Action Level 1: VOC > 5ppm) is shown as well.

- No VOC exceedances were recorded during this monitoring period.

NOTES

- AM-16 lost power on Monday 09/14/2026 at 0200 hrs. to 1300 hrs.
- AM-16 lost power on Thursday 09/17/2026 at 2200 hrs. to Friday 09/18/2026 at 1000 hrs.
- AM-16 lost power on Monday 09/21/2026 at 1500 hrs. to Tuesday 09/22/2026 at 0900 hrs.

- AM-17 lost power on Friday 09/11/2026 at 0300 hrs. to 1000 hrs.
- AM-17 lost power on Friday 09/11/2026 at 2300 hrs. to Saturday 09/12/2026 at 1200 hrs.

- AM-17 lost power on Saturday 09/12/2026 at 2300 hrs. to Sunday 09/13/2026 at 1300 hrs.
- AM-17 lost power on Sunday 09/13/2026 at 2100 hrs. to Monday 09/14/2026 at 1300 hrs.
- AM-17 lost power on Saturday 09/26/2026 at 1800 hrs. to Monday 09/28/2026 at 1200 hrs.

- AM-18 lost power on Tuesday 09/01/2026 at 0000 hrs. to 0800 hrs.
- AM-18 lost power on Monday 09/07/2026 at 1700 hrs. to Tuesday 09/08/2026 at 0900 hrs.
- AM-18 lost power on Sunday 09/13/2026 at 1400 hrs. to Monday 09/14/2026 at 1400 hrs.
- AM-18 lost power on Tuesday 09/15/2026 at 2100 hrs. to Friday 09/18/2026 at 1000 hrs.
- AM-18 lost power on Thursday 09/24/2026 at 0900 hrs. to 1200 hrs.
- AM-18 lost power on Sunday 09/27/2026 at 0900 hrs. to Monday 09/28/2026 at 1100 hrs.

- AM-19 lost power on Wednesday 09/09/2026 at 0200 hrs. to 0900 hrs.
- AM-19 lost power on Wednesday 09/16/2026 at 1600 hrs. to Friday 09/18/2026 at 1000 hrs.
- AM-19 lost power on Thursday 09/24/2026 at 1500 hrs. to Friday 09/25/2026 at 1200 hrs.
- AM-19 lost power on Monday 09/28/2026 at 0700 hrs. to 1400 hrs.
- AM-19 lost power on Monday 09/28/2026 at 2300 hrs. to Tuesday 09/29/2026 at 0800 hrs.
- AM-19 lost power on Tuesday 09/29/2026 at 1600 hrs. to Wednesday 09/30/2026 at 1400 hrs.

- AM-20 lost power on Thursday 09/17/2026 at 1500 hrs. to Friday 09/18/2026 at 1100 hrs.
- AM-20 lost power on Thursday 09/24/2026 at 0800 hrs. to 1100 hrs.
- AM-20 lost power on Sunday 09/27/2026 at 0700 hrs. to Monday 09/28/2026 at 1200 hrs.

REACH 5E

PM10

Time series plots of PM10 15-min average concentrations are shown in **Appendix A** for each monitoring location. The Action Level 1 (PM10 > 100 µg/m^3) and Action Level 2 (PM10 > 150 µg/m^3) are shown as well.

- Two (2) PM10 exceedances of Action Level 2 (PM10 > 150 µg/m^3) occurred on Monday 09/28/2026 at approximately 1355 hrs. and 1438 hrs. The contractor was notified of the exceedances and requested to investigate site activities occurring at the time. In accordance with the project requirements, work was directed to be stopped and the source of the elevated particulate levels evaluated. No additional information regarding the source of the exceedances or mitigation measures implemented was provided by the contractor.

PM2.5

Time series plots of PM2.5 15-min average concentrations are shown in **Appendix A** for each monitoring location. The Action Level 1 (PM2.5 > 25 µg/m^3) and Action Level 2 (PM2.5 > 35µg/m^3) are shown as well.

- Two (2) PM2.5 exceedances of Action Level 2 (PM2.5 > 35 µg/m^3) occurred on Monday 09/28/2026 at approximately 1353 hrs. and 1436 hrs. The contractor was notified of the exceedances and requested to investigate site activities occurring at the time. No additional information regarding the source of the exceedances or mitigation measures implemented was provided by the contractor.

VOCs

Time series plots of VOCs 15-min average concentrations are shown in **Appendix A** for each monitoring location. The Action Level (VOC Action Level 1: VOC > 5ppm) is shown as well.

- No VOC exceedances were recorded during this monitoring period.

NOTES

- AM-14 lost power on Tuesday 09/01/2026 at 0000 hrs. to 0700 hrs.

- AM-14 lost power on Monday 09/07/2026 at 2200 hrs. to Tuesday 09/08/2026 at 0800 hrs.
- AM-14 lost power on Sunday 09/13/2026 at 1700 hrs. to Monday 09/14/2026 at 1300 hrs.
- AM-14 lost power on Monday 09/14/2026 at 1700 hrs. to Tuesday 09/15/2026 at 1000 hrs.
- AM-14 lost power on Friday 09/18/2026 at 2200 hrs. to Monday 09/21/2026 at 1000 hrs.
- AM-14 lost power on Sunday 09/27/2026 at 0900 hrs. to Monday 09/28/2026 at 1100 hrs.

- AM-15 lost power on Tuesday 09/01/2026 at 0000 hrs. to 0700 hrs.
- AM-15 lost power on Monday 09/07/2026 at 1600 hrs. to Tuesday 09/08/2026 at 0900 hrs.
- AM-15 lost power on Sunday 09/13/2026 at 1600 hrs. to Monday 09/14/2026 at 1300 hrs.
- AM-15 lost power on Thursday 09/17/2026 at 1700 hrs. to Friday 09/18/2026 at 1000 hrs.
- AM-15 lost power on Saturday 09/19/2026 at 0800 hrs. to 1100 hrs.
- AM-15 lost power on Saturday 09/19/2026 at 1500 hrs. to 1800 hrs.
- AM-15 lost power on Sunday 09/20/2026 at 1000 hrs. to 2000 hrs.
- AM-15 lost power on Sunday 09/27/2026 at 0400 hrs. to Monday 09/28/2026 at 1100 hrs.

REACH 6 (Rector St)

PM10

Time series plots of PM10 15-min average concentrations are shown in **Appendix A** for each monitoring location. The Action Level 1 (PM10 > 100 µg/m^3) and Action Level 2 (PM10 > 150 µg/m^3) are shown as well.

- No PM10 exceedances were recorded during this monitoring period.

PM2.5

Time series plots of PM2.5 15-min average concentrations are shown in **Appendix A** for each monitoring location. The Action Level 1 (PM2.5 > 25 µg/m^3) and Action Level 2 (PM2.5 > 35µg/m^3) are shown as well.

- No PM2.5 exceedances were recorded during this monitoring period.

VOCs

Time series plots of VOCs 15-min average concentrations are shown in **Appendix A** for each monitoring location. The Action Level (VOC Action Level 1: VOC > 5ppm) is shown as well.

- No VOC exceedances were recorded during this monitoring period.

NOTES

- AM-09 lost power on Saturday 09/26/2026 at 0700 hrs. to 1000 hrs.

- AM-10 lost power on Thursday 09/17/2026 at 1600 hrs. to Friday 09/18/2026 at 0800 hrs.
- AM-10 lost power on Monday 09/21/2026 at 1800 hrs. to Tuesday 09/22/2026 at 0800 hrs.
- AM-10 lost power on Friday 09/25/2026 at 0800 hrs. to 1400 hrs.

REACH 6A

PM10

Time series plots of PM10 15-min average concentrations are shown in **Appendix A** for each monitoring location. The Action Level 1 (PM10 > 100 µg/m^3) and Action Level 2 (PM10 > 150 µg/m^3) are shown as well.

- One (1) PM10 exceedance of Action Level 2 (PM10 > 150 µg/m^3) occurred on Wednesday 09/23/2026 at approximately 1335 hrs. Per TSPC on-site staff, elevated readings were attributable to paver removal. The contractor stopped work and wetted the work area to mitigate dust levels and fugitive dust. PM10 levels returned to below action levels by the subsequent monitoring interval.

- One (1) PM10 exceedance of Action Level 2 (PM10 > 150 µg/m^3) occurred on Friday 09/25/2026 at approximately 1335 hrs. Per TSPC on-site staff, elevated readings were likely attributable to wind blowing dust. The contractor stopped work and wetted the work area prior to the exceedance. PM10 levels returned to below action levels by the subsequent monitoring interval.

PM2.5

Time series plots of PM2.5 15-min average concentrations are shown in **Appendix A** for each monitoring location. The Action Level 1 (PM2.5 > 25 µg/m^3) and Action Level 2 (PM2.5 > 35µg/m^3) are shown as well.

- No PM2.5 exceedances were recorded during this monitoring period.

VOCs

Time series plots of VOCs 15-min average concentrations are shown in **Appendix A** for each monitoring location. The Action Level (VOC Action Level 1: VOC > 5ppm) is shown as well.

- No VOC exceedances were recorded during this monitoring period.

NOTES

- AM-12 lost power on Tuesday 09/01/2026 at 0000 hrs. to Wednesday 09/16/2026 at 1300 hrs.

- AM-13 lost power on Tuesday 09/01/2026 at 0000 hrs. to Tuesday 09/15/2026 at 1100 hrs.
- AM-13 lost power on Tuesday 09/15/2026 at 1200 hrs. to Wednesday 09/16/2026 at 1100 hrs.
- AM-13 lost power on Sunday 09/20/2026 at 0700 hrs. to Monday 09/21/2026 at 1000 hrs.
- AM-13 lost power on Sunday 09/27/2026 at 2000 hrs. to Monday 09/28/2026 at 1100 hrs.

REACH 7

PM10

Time series plots of PM10 15-min average concentrations are shown in **Appendix A** for each monitoring location. The Action Level 1 (PM10 > 100 µg/m^3) and Action Level 2 (PM10 > 150 µg/m^3) are shown as well.

- One (1) PM10 exceedance of Action Level 2 (PM10 > 150 µg/m^3) occurred on Tuesday 09/22/2026 at approximately 0817 hrs. Per TSPC on-site staff, elevated readings were attributable to concrete drilling. The contractor stopped work and wetted the work area to mitigate dust levels and fugitive dust. PM10 levels returned to below action levels by the subsequent monitoring interval.

- One (1) PM10 exceedance of Action Level 1 (PM10 > 100 µg/m^3) occurred on Monday 09/28/2026 at approximately 1051 hrs. Welding activities were occurring on site at the time of the exceedance. In response to the elevated particulate levels, the contractor relocated the welding setup to a different location on site.

PM2.5

Time series plots of PM2.5 15-min average concentrations are shown in **Appendix A** for each monitoring location. The Action Level 1 (PM2.5 > 25 µg/m^3) and Action Level 2 (PM2.5 > 35µg/m^3) are shown as well.

- Two (2) PM2.5 exceedances of Action Level 1 (PM2.5 > 25 µg/m^3) occurred on Tuesday 09/08/2026 at approximately 0850 hrs. and 0852 hrs. Welding activities were occurring on site at the time of the exceedances. The contractor implemented air dispersal mitigation methods. PM2.5 levels returned to below action levels following mitigation.

- One (1) PM2.5 exceedance of Action Level 2 (PM2.5 > 35 µg/m^3) occurred on Tuesday 09/22/2026 at approximately 0812 hrs. Per TSPC on-site staff, elevated readings were attributable to concrete drilling. The contractor stopped work and wetted the work area to mitigate dust levels and fugitive dust. PM2.5 levels returned to below action levels by the subsequent monitoring interval.

- One (1) PM2.5 exceedance of Action Level 1 (PM2.5 > 25 µg/m^3) occurred on Tuesday 09/22/2026 at approximately 0840 hrs. Per TSPC on-site staff, elevated readings were attributable to concrete drilling. The contractor wetted the work area to mitigate dust levels and fugitive dust. PM2.5 levels returned to below action levels by the subsequent monitoring interval.

- Two (2) PM2.5 exceedances of Action Level 2 (PM2.5 > 35 µg/m^3) occurred on Monday 09/28/2026 at approximately 1044 hrs. and 1253 hrs. Welding activities were occurring on site at the time of the exceedances. In response to the elevated particulate levels, the contractor stopped work and relocated the welding setup to a different location on site.

- One (1) PM2.5 exceedance of Action Level 2 (PM2.5 > 35 µg/m^3) occurred on Wednesday 09/30/2026 at approximately 1310 hrs. Welding activities were occurring on site at the time of the exceedances. The contractor implemented air dispersal mitigation methods.

VOCs

Time series plots of VOCs 15-min average concentrations are shown in **Appendix A** for each monitoring location. The Action Level (VOC Action Level 1: VOC > 5ppm) is shown as well.

- No VOC exceedances were recorded during this monitoring period.

NOTES

- AM-01 lost power on Saturday 09/05/2026 at 1800 hrs. to Tuesday 09/08/2026 at 0800 hrs.
- AM-01 lost power on Sunday 09/13/2026 at 2000 hrs. to Monday 09/14/2026 at 1300 hrs.
- AM-01 lost power on Thursday 09/17/2026 at 1500 hrs. to Friday 09/18/2026 at 0900 hrs.
- AM-01 lost power on Saturday 09/26/2026 at 0400 hrs. to Monday 09/28/2026 at 1000 hrs.

- AM-02 lost power on Sunday 09/06/2026 at 2300 hrs. to Tuesday 09/08/2026 at 0800 hrs.
- AM-02 lost power on Monday 09/14/2026 at 0200 hrs. to Tuesday 09/15/2026 at 1100 hrs.
- AM-02 lost power on Monday 09/21/2026 at 1700 hrs. to Tuesday 09/22/2026 at 0800 hrs.
- AM-02 lost power on Saturday 09/26/2026 at 0400 hrs. to Monday 09/28/2026 at 1000 hrs.

- AM-03 lost power on Sunday 09/06/2026 at 2000 hrs. to Tuesday 09/08/2026 at 0700 hrs.
- AM-03 lost power on Friday 09/11/2026 at 1000 hrs. to Monday 09/14/2026 at 1200 hrs.
- AM-03 lost power on Thursday 09/17/2026 at 2100 hrs. to Friday 09/18/2026 at 0900 hrs.
- AM-03 lost power on Saturday 09/26/2026 at 0700 hrs. to Monday 09/28/2026 at 1000 hrs.

- AM-04 lost power on Sunday 09/06/2026 at 2100 hrs. to Tuesday 09/08/2026 at 0700 hrs.
- AM-04 lost power on Monday 09/14/2026 at 0000 hrs. to 1200 hrs.
- AM-04 lost power on Thursday 09/17/2026 at 1700 hrs. to Friday 09/18/2026 at 0900 hrs.

- AM-05 lost power on Sunday 09/06/2026 at 2200 hrs. to Tuesday 09/08/2026 at 0700 hrs.
- AM-05 lost power on Monday 09/14/2026 at 0200 hrs. to 1200 hrs.
- AM-05 lost power on Thursday 09/17/2026 at 1900 hrs. to Friday 09/18/2026 at 0800 hrs.
- AM-05 lost power on Monday 09/28/2026 at 0300 hrs. to 1000 hrs.

- AM-06 lost power on Thursday 09/03/2026 at 1100 hrs. to 1400 hrs.
- AM-06 lost power on Sunday 09/06/2026 at 2200 hrs. to Tuesday 09/08/2026 at 0800 hrs.
- AM-06 lost power on Friday 09/11/2026 at 1600 hrs. to Monday 09/14/2026 at 1200 hrs.
- AM-06 lost power on Thursday 09/17/2026 at 1500 hrs. to Friday 09/18/2026 at 0800 hrs.
- AM-06 lost power on Thursday 09/24/2026 at 0400 hrs. to 1100 hrs.
- AM-06 lost power on Friday 09/25/2026 at 0700 hrs. to 1300 hrs.
- AM-06 lost power on Monday 09/28/2026 at 0700 hrs. to 1000 hrs.

Turner-SPC JV implemented mitigation when necessary to keep concentration levels below local and national air quality standards to ensure the ongoing health and safety of the adjacent community is not impacted.

Appendix A
Data Monitoring Summary
September 1-30, 2026

ENOVATE®	Reach 1_EWP_AQS Report	Battery Park_AQS	
		DER-10 contribution	
		Report Period	
		From:	09/01/2026 00:00
		To:	09/06/2026 23:59

Sensor	Action Level
PM10	100 µg/m³
PM2.5	25 µg/m³
VOC	5 ppm

Daily Environmental Summary	Temp (°F)	Relative Humidity (%)	Barometer (inHg)	Wind Speed (mph)	Prevailing Wind Direction
09/01/2026	67.1 - 82.9	0.0 - 0.0	29.9 - 32.5	0.3 - 10.9	NW
09/02/2026	65.8 - 73.0	0.0 - 0.0	29.8 - 32.2	0.4 - 8.7	NNW
09/03/2026	67.6 - 89.6	0.0 - 0.0	29.8 - 31.6	0.3 - 3.8	N
09/04/2026	74.3 - 87.6	0.0 - 0.0	29.7 - 32.0	0.4 - 6.6	NE
09/05/2026	69.3 - 80.8	0.0 - 0.0	29.7 - 31.4	0.8 - 5.7	NE
09/06/2026	66.9 - 77.4	0.0 - 0.0	29.8 - 33.5	0.3 - 7.0	NNE

Daily Monitoring Summary	PM2.5 (µg/m³)	Time	PM10 (µg/m³)	Time	VOC (ppm)	Time
Min Contribution (15 min avg.) - 9/1/2026	0.0	00:00	0.0	00:00	0.0000	01:30
Max Contribution (15 min avg.) - 9/1/2026	21.8	16:30	19.9	19:30	0.3000	00:00
Daily Avg. Contribution (15 min avg.) - 9/1/2026	5.5	-	5.2	-	0.0538	-
Min Contribution (15 min avg.) - 9/2/2026	0.0	00:00	0.0	00:00	0.0000	00:15
Max Contribution (15 min avg.) - 9/2/2026	4.7	01:00	5.5	01:00	0.1680	11:30
Daily Avg. Contribution (15 min avg.) - 9/2/2026	1.1	-	0.9	-	0.0029	-
Min Contribution (15 min avg.) - 9/3/2026	0.0	03:15	0.0	00:00	0.0000	00:00
Max Contribution (15 min avg.) - 9/3/2026	12.1	09:45	25.6	11:30	0.2300	03:30
Daily Avg. Contribution (15 min avg.) - 9/3/2026	1.8	-	3.0	-	0.0075	-
Min Contribution (15 min avg.) - 9/4/2026	0.0	09:15	0.0	09:15	0.0000	00:00
Max Contribution (15 min avg.) - 9/4/2026	8.4	10:00	21.9	10:00	0.0520	12:45
Daily Avg. Contribution (15 min avg.) - 9/4/2026	1.8	-	3.1	-	0.0005	-
Min Contribution (15 min avg.) - 9/5/2026	0.4	12:45	0.0	09:15	0.0000	00:00
Max Contribution (15 min avg.) - 9/5/2026	3.4	01:30	9.2	01:30	0.0000	00:00
Daily Avg. Contribution (15 min avg.) - 9/5/2026	0.8	-	0.5	-	0.0000	-
Min Contribution (15 min avg.) - 9/6/2026	0.0	07:00	0.0	07:00	0.0000	00:00
Max Contribution (15 min avg.) - 9/6/2026	1.9	22:15	1.9	22:15	0.1993	16:45
Daily Avg. Contribution (15 min avg.) - 9/6/2026	0.7	-	0.4	-	0.0092	-

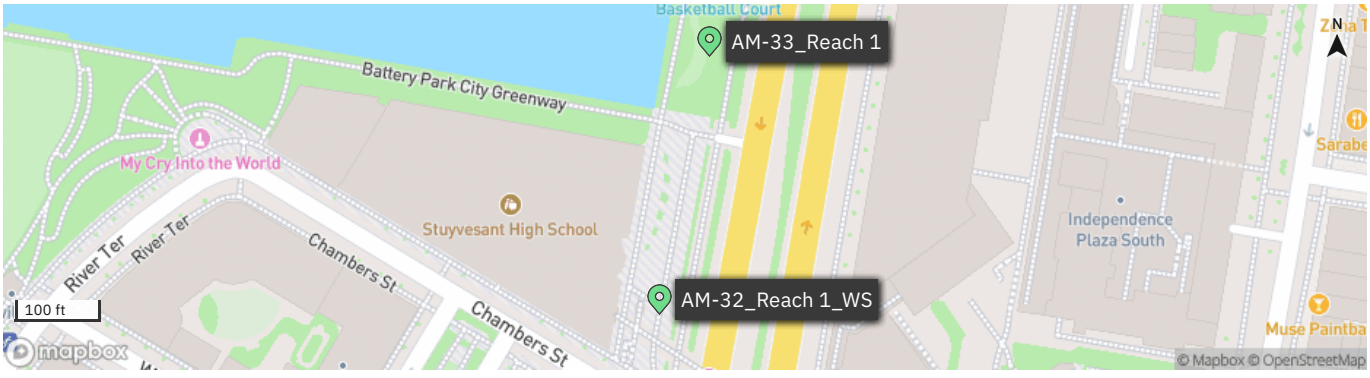

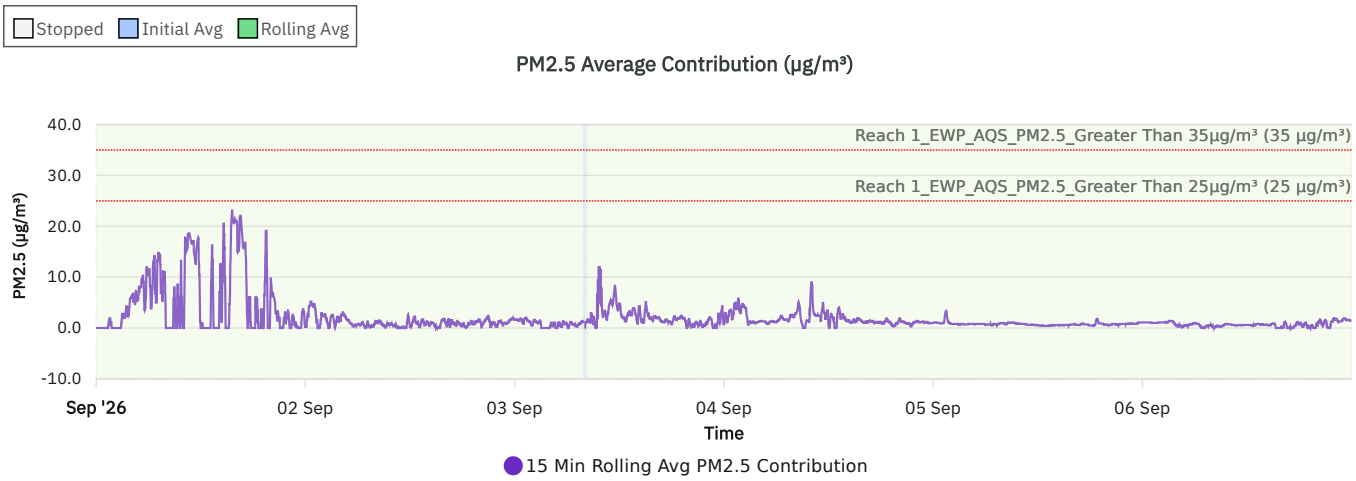
Stopped
Initial Avg
Rolling Avg
PM2.5 Average Contribution (µg/m³)
40.0
30.0
20.0
10.0
0.0
-10.0
PM2.5 (µg/m³)
Reach 1_EWP_AQS_PM2.5_Greater Than 35µg/m³ (35 µg/m³)
Reach 1_EWP_AQS_PM2.5_Greater Than 25µg/m³ (25 µg/m³)
Sep '26
02 Sep
03 Sep
04 Sep
05 Sep
06 Sep
Time
15 Min Rolling Avg PM2.5 Contribution

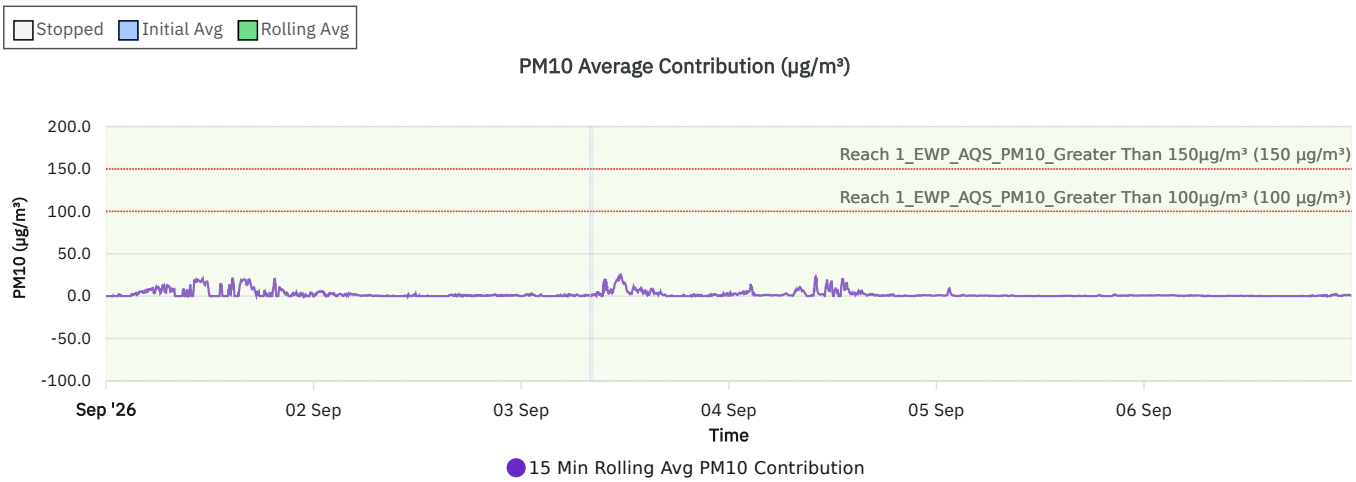
Stopped
Initial Avg
Rolling Avg
PM10 Average Contribution (µg/m³)
200.0
150.0
100.0
50.0
0.0
-50.0
-100.0
PM10 (µg/m³)
Reach 1_EWP_AQS_PM10_Greater Than 150µg/m³ (150 µg/m³)
Reach 1_EWP_AQS_PM10_Greater Than 100µg/m³ (100 µg/m³)
Sep '26
02 Sep
03 Sep
04 Sep
05 Sep
06 Sep
Time
15 Min Rolling Avg PM10 Contribution

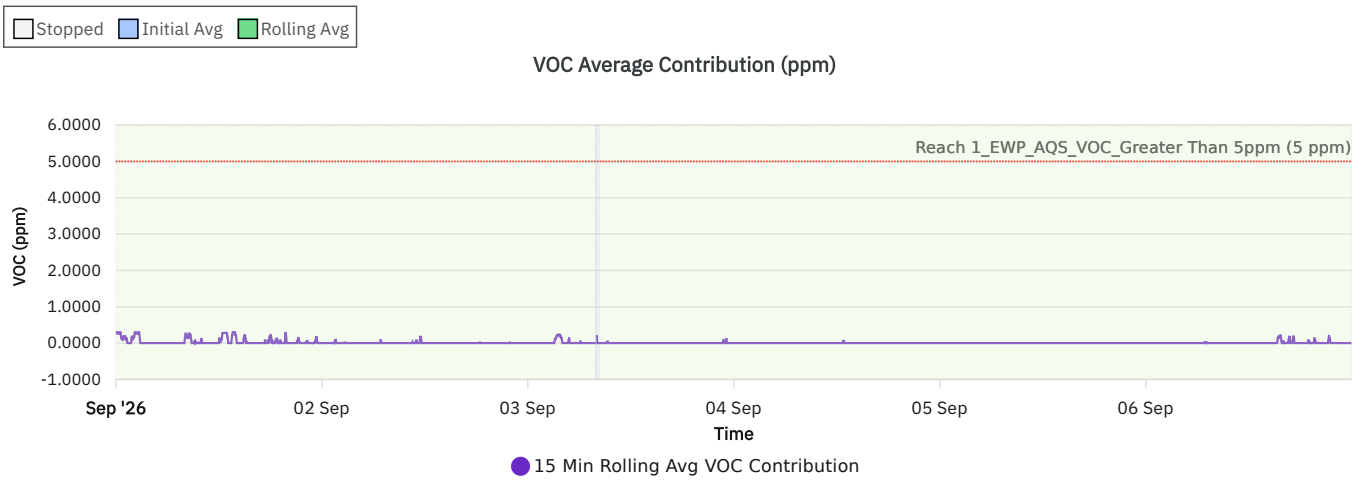
Stopped
Initial Avg
Rolling Avg
VOC Average Contribution (ppm)
6.0000
5.0000
4.0000
3.0000
2.0000
1.0000
0.0000
-1.0000
VOC (ppm)
Reach 1_EWP_AQS_VOC_Greater Than 5ppm (5 ppm)
Sep '26
02 Sep
03 Sep
04 Sep
05 Sep
06 Sep
Time
15 Min Rolling Avg VOC Contribution

Wind rose (mph)

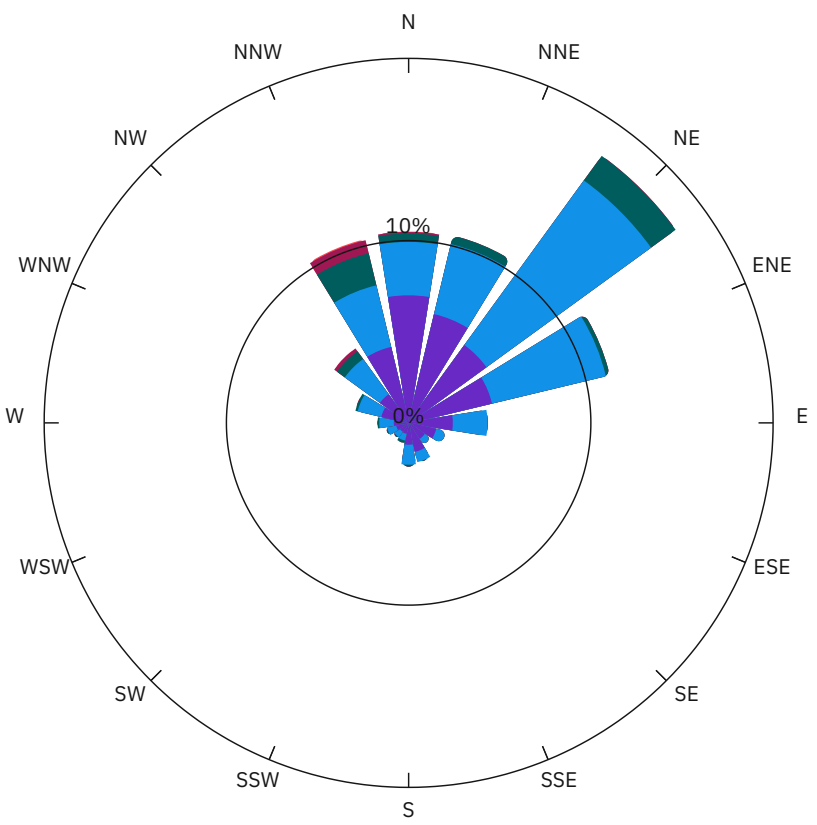

WS (mph)	Time
< 2	40.7%
2-4	38.2%
4-6	5.8%
6-8	1.1%
>= 8	0.1%
calm	14.1%

AM-32_Reach 1_WS

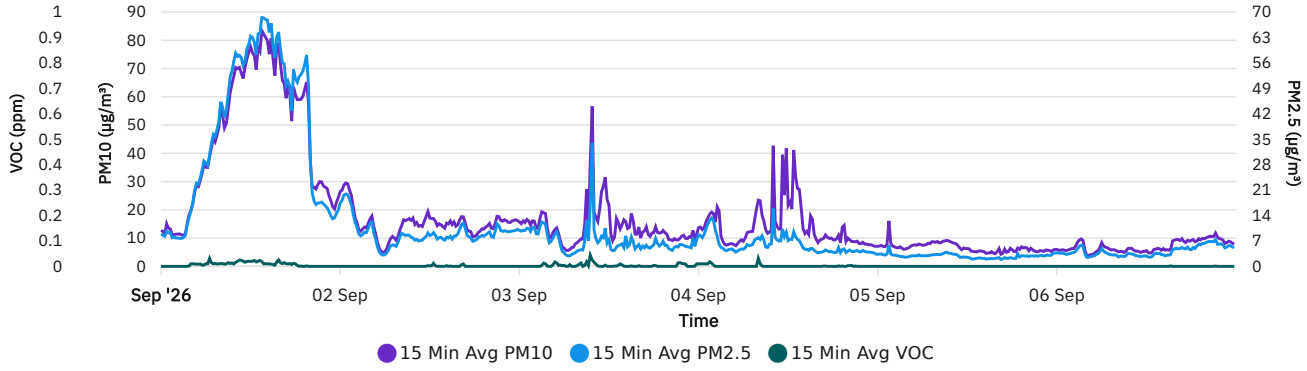

AM-33_Reach 1

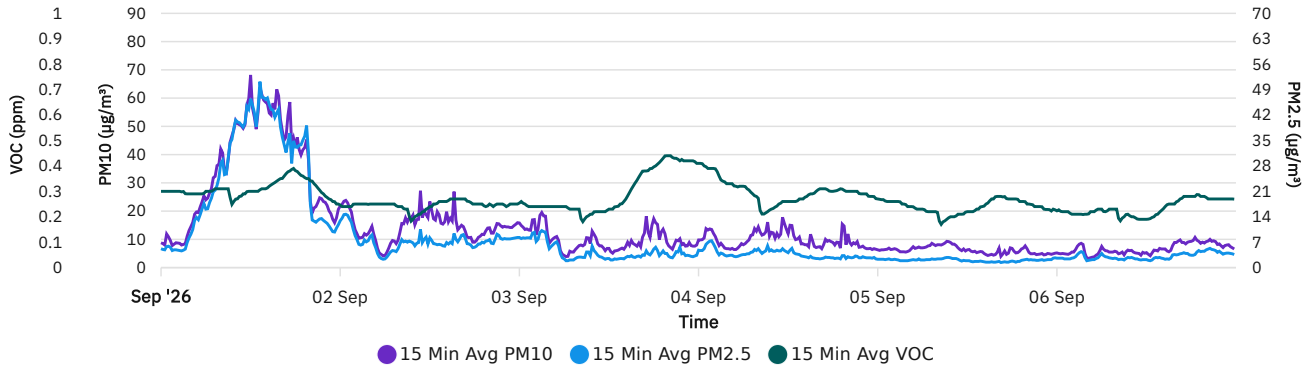

ENOVATE®	Reach 1_EWP_AQS Report	Battery Park_AQS	
		DER-10 contribution	
		Report Period	
		From:	09/07/2026 00:00
		To:	09/13/2026 23:59

Sensor	Action Level
PM10	100 µg/m³
PM2.5	25 µg/m³
VOC	5 ppm

Daily Environmental Summary	Temp (°F)	Relative Humidity (%)	Barometer (inHg)	Wind Speed (mph)	Prevailing Wind Direction
09/07/2026	62.6 - 83.1	0.0 - 0.0	30.1 - 31.9	0.4 - 5.4	NE
09/08/2026	65.5 - 86.5	0.0 - 0.0	30.1 - 33.0	0.5 - 3.9	NE
09/09/2026	69.8 - 88.2	0.0 - 0.0	29.8 - 31.6	0.4 - 4.3	SSE
09/10/2026	72.7 - 88.9	0.0 - 0.0	29.7 - 33.1	0.3 - 4.9	NNE
09/11/2026	70.3 - 84.4	0.0 - 0.0	29.8 - 31.8	0.6 - 5.7	NE
09/12/2026	67.6 - 82.8	0.0 - 0.0	29.9 - 32.5	0.5 - 6.7	NW
09/13/2026	67.5 - 78.1	0.0 - 0.0	29.7 - 31.8	0.3 - 5.0	N

Daily Monitoring Summary	PM2.5 (µg/m³)	Time	PM10 (µg/m³)	Time	VOC (ppm)	Time
Min Contribution (15 min avg.) - 9/7/2026	1.4	00:00	0.6	00:00	0.0000	00:00
Max Contribution (15 min avg.) - 9/7/2026	1.4	00:00	0.6	00:00	0.0000	00:00
Daily Avg. Contribution (15 min avg.) - 9/7/2026	1.4	-	0.6	-	0.0000	-
Min Contribution (15 min avg.) - 9/8/2026	0.0	10:45	0.0	10:45	0.0000	10:45
Max Contribution (15 min avg.) - 9/8/2026	5.3	15:15	19.6	13:45	0.3300	21:45
Daily Avg. Contribution (15 min avg.) - 9/8/2026	1.5	-	3.3	-	0.0889	-
Min Contribution (15 min avg.) - 9/9/2026	0.0	00:00	0.0	00:00	0.0000	00:30
Max Contribution (15 min avg.) - 9/9/2026	5.3	09:30	25.6	13:30	0.4200	16:45
Daily Avg. Contribution (15 min avg.) - 9/9/2026	1.1	-	1.7	-	0.1595	-
Min Contribution (15 min avg.) - 9/10/2026	0.6	20:00	0.0	01:00	0.0000	00:00
Max Contribution (15 min avg.) - 9/10/2026	11.3	10:45	17.8	16:45	0.0000	00:00
Daily Avg. Contribution (15 min avg.) - 9/10/2026	2.2	-	3.5	-	0.0000	-
Min Contribution (15 min avg.) - 9/11/2026	0.4	05:15	0.0	02:00	0.0000	00:00
Max Contribution (15 min avg.) - 9/11/2026	7.3	20:45	12.7	11:15	0.0000	00:00
Daily Avg. Contribution (15 min avg.) - 9/11/2026	1.1	-	1.8	-	0.0000	-
Min Contribution (15 min avg.) - 9/12/2026	0.0	06:45	0.0	02:15	0.0000	00:00
Max Contribution (15 min avg.) - 9/12/2026	2.7	08:15	2.9	01:00	0.1680	13:00
Daily Avg. Contribution (15 min avg.) - 9/12/2026	0.8	-	0.5	-	0.0132	-
Min Contribution (15 min avg.) - 9/13/2026	0.0	02:00	0.0	02:00	0.0000	00:00
Max Contribution (15 min avg.) - 9/13/2026	4.4	05:15	16.9	05:15	0.2773	20:15
Daily Avg. Contribution (15 min avg.) - 9/13/2026	0.8	-	0.6	-	0.0071	-

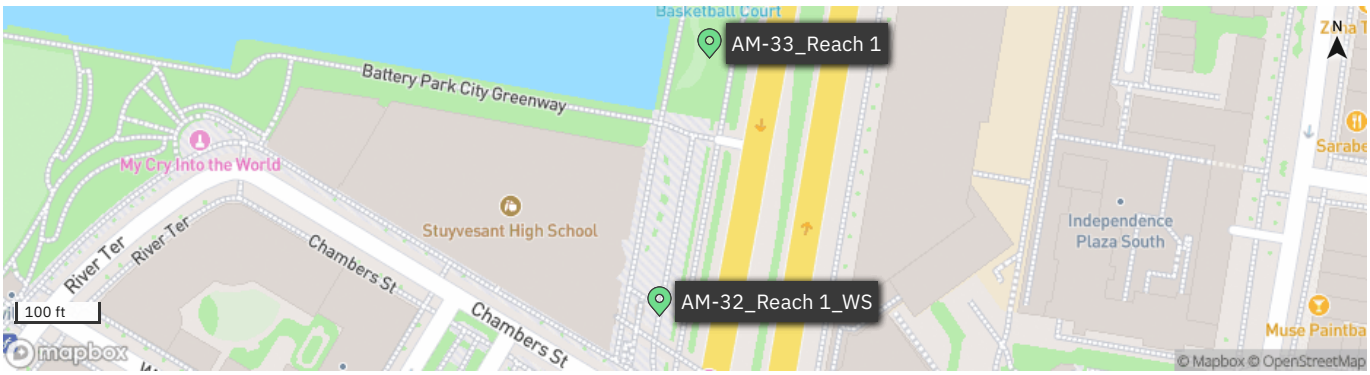

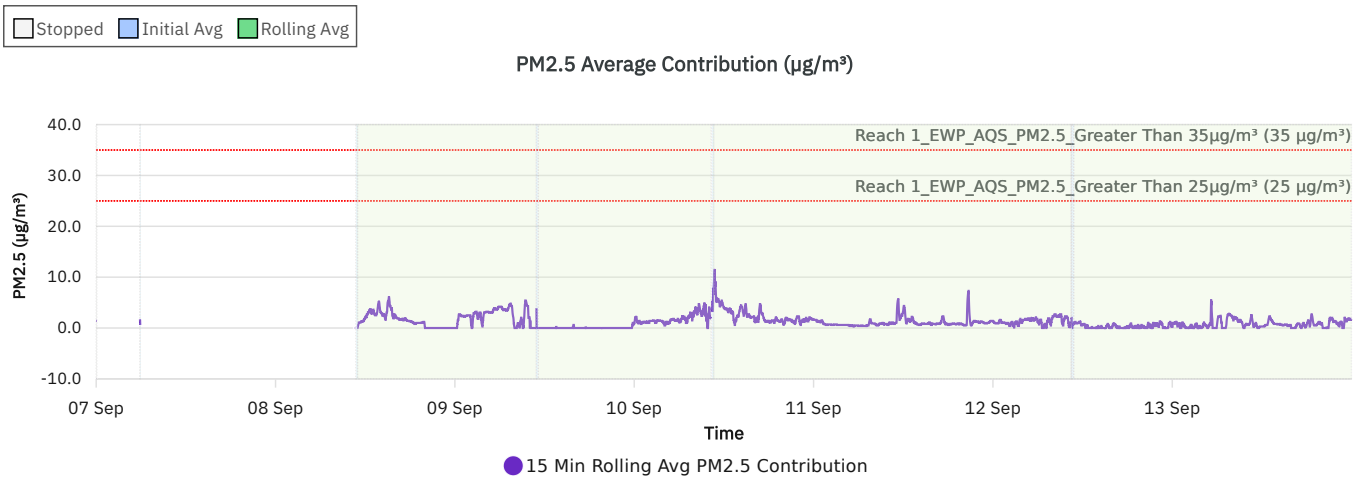
Stopped
Initial Avg
Rolling Avg
PM2.5 Average Contribution (µg/m³)
Reach 1_EWP_AQS_PM2.5_Greater Than 35µg/m³ (35 µg/m³)
Reach 1_EWP_AQS_PM2.5_Greater Than 25µg/m³ (25 µg/m³)
PM2.5 (µg/m³)
40.0
30.0
20.0
10.0
0.0
-10.0
07 Sep
08 Sep
09 Sep
10 Sep
11 Sep
12 Sep
13 Sep
Time
15 Min Rolling Avg PM2.5 Contribution

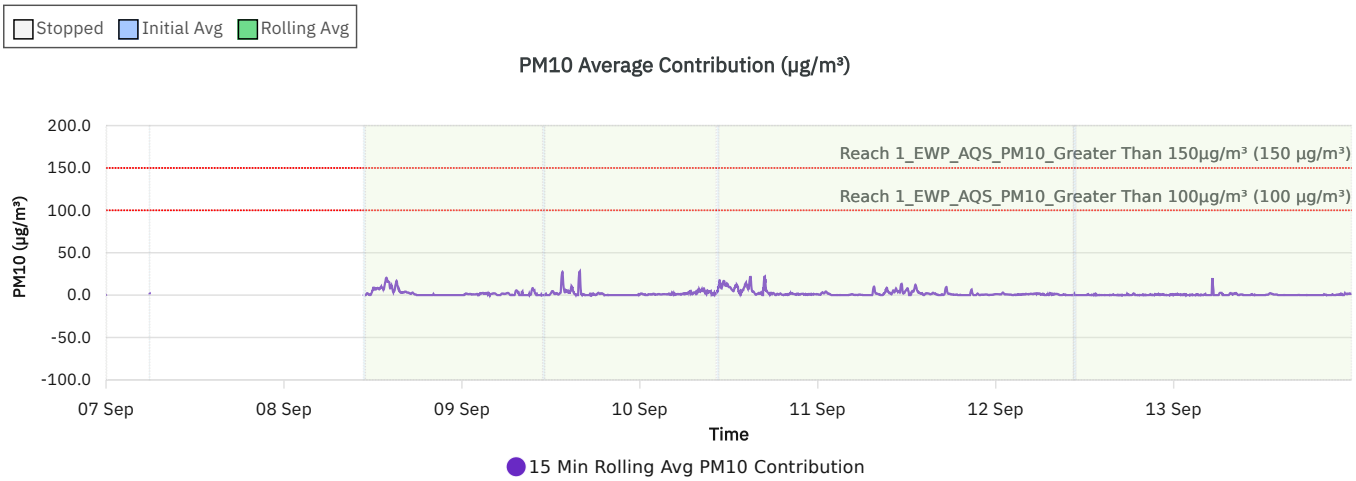
Stopped
Initial Avg
Rolling Avg
PM10 Average Contribution (µg/m³)
Reach 1_EWP_AQS_PM10_Greater Than 150µg/m³ (150 µg/m³)
Reach 1_EWP_AQS_PM10_Greater Than 100µg/m³ (100 µg/m³)
PM10 (µg/m³)
200.0
150.0
100.0
50.0
0.0
-50.0
-100.0
07 Sep
08 Sep
09 Sep
10 Sep
11 Sep
12 Sep
13 Sep
Time
15 Min Rolling Avg PM10 Contribution

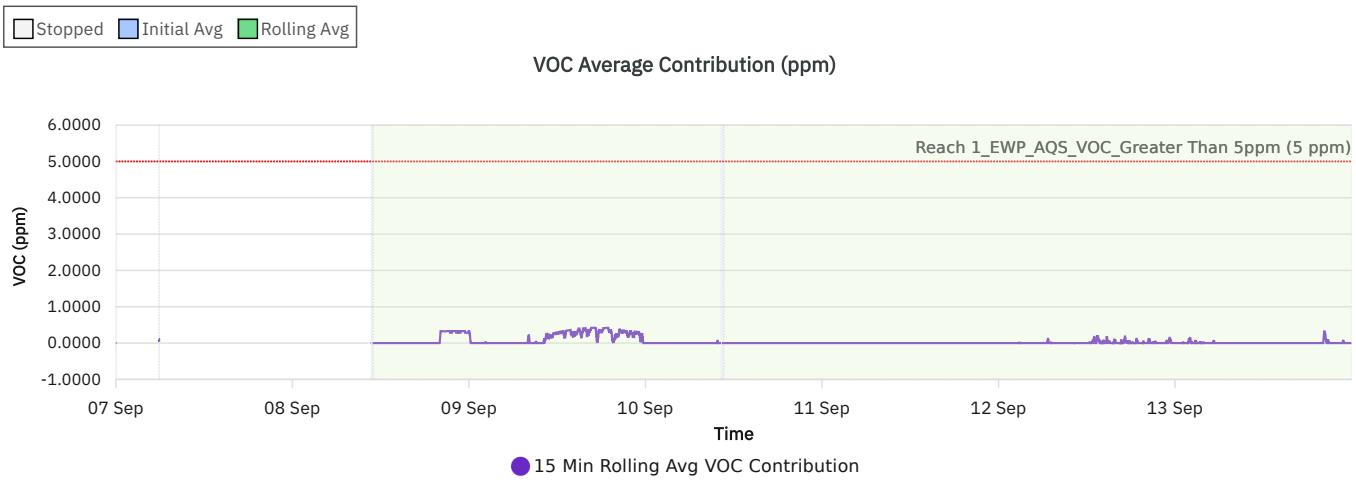
Stopped
Initial Avg
Rolling Avg
VOC Average Contribution (ppm)
Reach 1_EWP_AQS_VOC_Greater Than 5ppm (5 ppm)
VOC (ppm)
6.0000
5.0000
4.0000
3.0000
2.0000
1.0000
0.0000
-1.0000
07 Sep
08 Sep
09 Sep
10 Sep
11 Sep
12 Sep
13 Sep
Time
15 Min Rolling Avg VOC Contribution

Wind rose (mph)

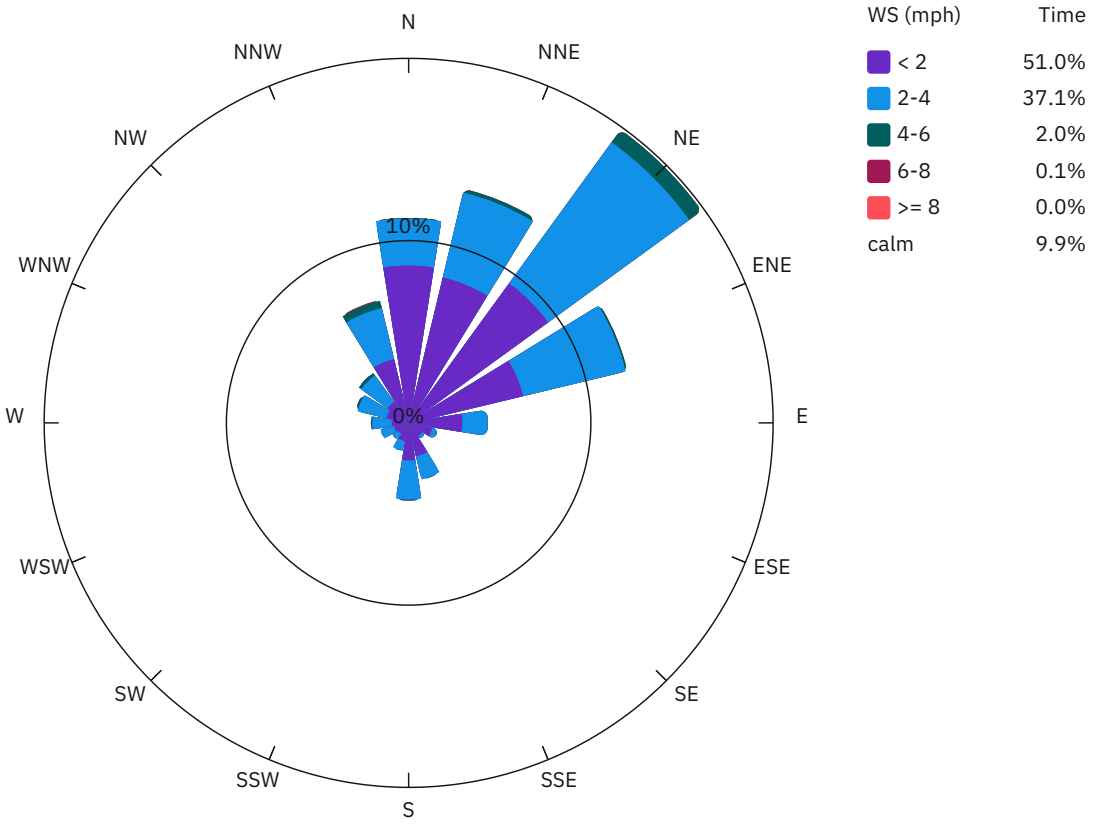

AM-32_Reach 1_WS

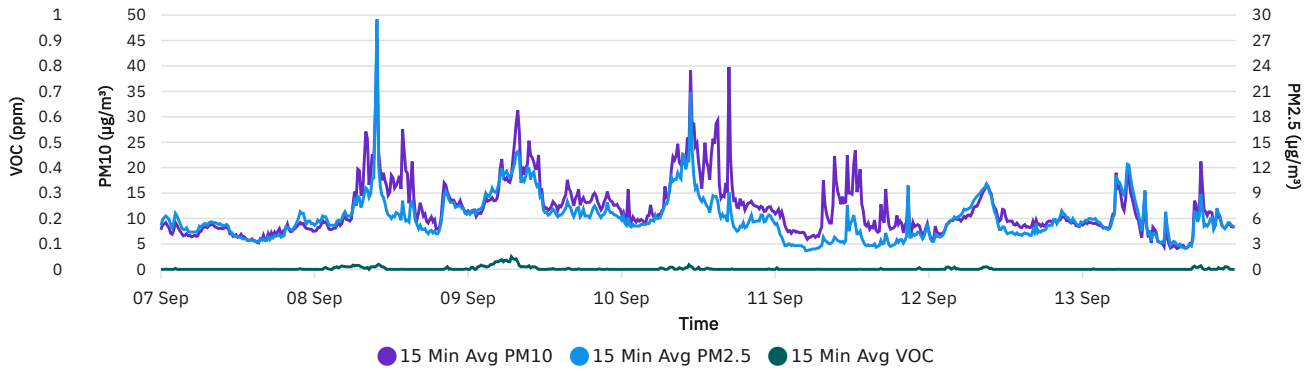

AM-33_Reach 1

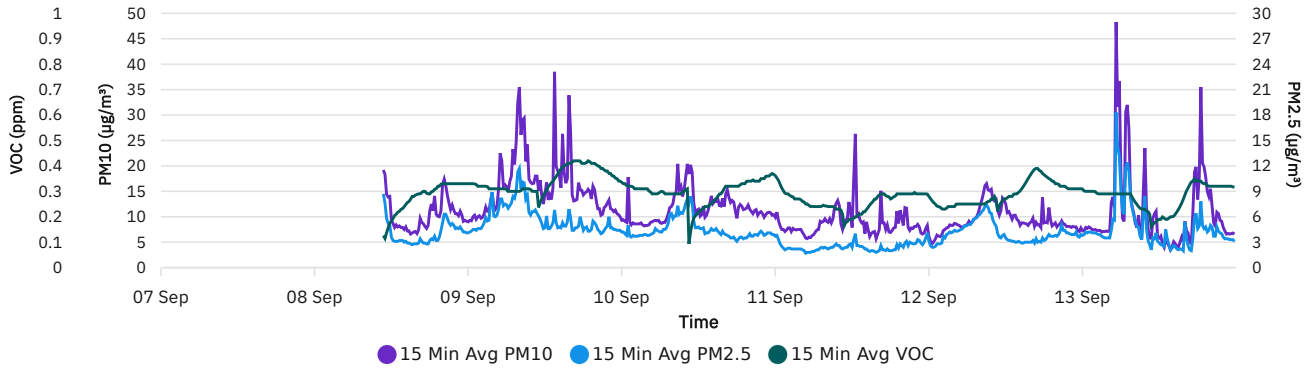

ENOVATE®	Reach 1_EWP_AQS Report	Battery Park_AQS	
		DER-10 contribution	
		Report Period	
		From:	09/14/2026 00:00
		To:	09/20/2026 23:59

Sensor	Action Level
PM10	100 µg/m³
PM2.5	25 µg/m³
VOC	5 ppm

Daily Environmental Summary	Temp (°F)	Relative Humidity (%)	Barometer (inHg)	Wind Speed (mph)	Prevailing Wind Direction
09/14/2026	64.8 - 76.6	0.0 - 0.0	29.8 - 33.8	0.3 - 8.9	ENE
09/15/2026	60.8 - 78.8	0.0 - 0.0	30.2 - 34.4	0.5 - 8.9	N
09/16/2026	63.5 - 82.4	0.0 - 0.0	30.0 - 33.0	0.4 - 5.3	ESE
09/17/2026	72.0 - 86.9	0.0 - 0.0	29.9 - 32.8	0.3 - 4.2	S
09/18/2026	70.2 - 83.8	0.0 - 0.0	29.5 - 33.9	0.3 - 7.8	NE
09/19/2026	64.0 - 73.4	0.0 - 0.0	30.1 - 31.5	0.6 - 9.9	N
09/20/2026	-	-	-	-	-

Daily Monitoring Summary	PM2.5 (µg/m³)	Time	PM10 (µg/m³)	Time	VOC (ppm)	Time
Min Contribution (15 min avg.) - 9/14/2026	0.1	15:45	0.3	16:15	0.0000	00:00
Max Contribution (15 min avg.) - 9/14/2026	1.9	00:00	9.5	18:45	0.0000	00:00
Daily Avg. Contribution (15 min avg.) - 9/14/2026	0.8	-	1.1	-	0.0000	-
Min Contribution (15 min avg.) - 9/15/2026	0.0	07:00	0.0	05:00	0.0000	00:00
Max Contribution (15 min avg.) - 9/15/2026	4.9	13:45	18.2	13:45	0.2133	23:45
Daily Avg. Contribution (15 min avg.) - 9/15/2026	1.1	-	1.6	-	0.0065	-
Min Contribution (15 min avg.) - 9/16/2026	0.0	00:00	0.0	00:00	0.0000	00:30
Max Contribution (15 min avg.) - 9/16/2026	7.7	03:00	73.1	14:15	0.3000	15:30
Daily Avg. Contribution (15 min avg.) - 9/16/2026	1.4	-	5.4	-	0.0597	-
Min Contribution (15 min avg.) - 9/17/2026	0.0	00:30	0.0	01:15	0.0000	03:45
Max Contribution (15 min avg.) - 9/17/2026	12.1	03:00	55.9	22:45	0.3700	15:30
Daily Avg. Contribution (15 min avg.) - 9/17/2026	1.7	-	5.4	-	0.1324	-
Min Contribution (15 min avg.) - 9/18/2026	0.0	00:00	0.0	00:00	0.0000	00:00
Max Contribution (15 min avg.) - 9/18/2026	7.3	13:15	51.2	22:15	0.2333	00:45
Daily Avg. Contribution (15 min avg.) - 9/18/2026	2.3	-	10.0	-	0.0131	-
Min Contribution (15 min avg.) - 9/19/2026	0.0	12:00	0.0	04:15	0.0000	00:00
Max Contribution (15 min avg.) - 9/19/2026	11.7	00:00	152.4	00:00	0.1200	12:00
Daily Avg. Contribution (15 min avg.) - 9/19/2026	1.1	-	6.4	-	0.0023	-
Min Contribution (15 min avg.) - 9/20/2026	-	-	-	-	-	-
Max Contribution (15 min avg.) - 9/20/2026	-	-	-	-	-	-
Daily Avg. Contribution (15 min avg.) - 9/20/2026	-	-	-	-	-	-

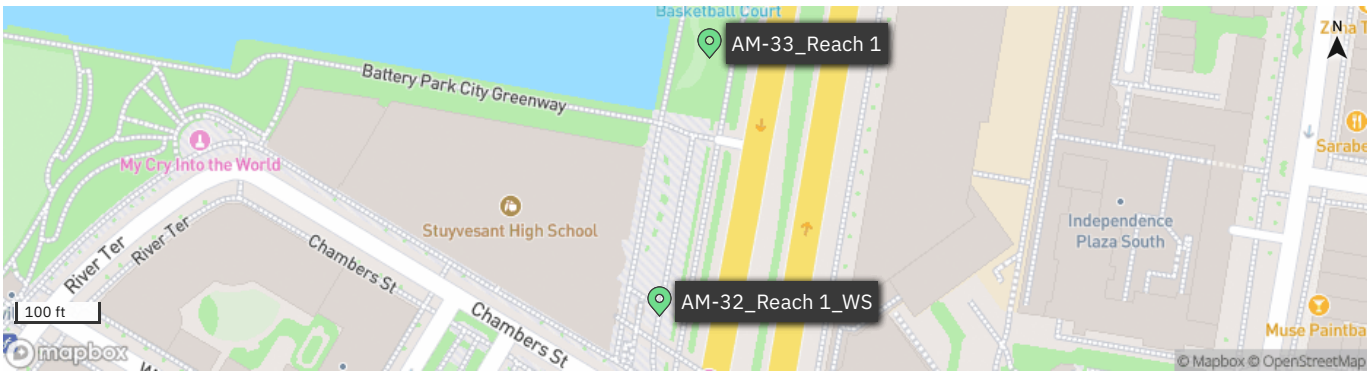

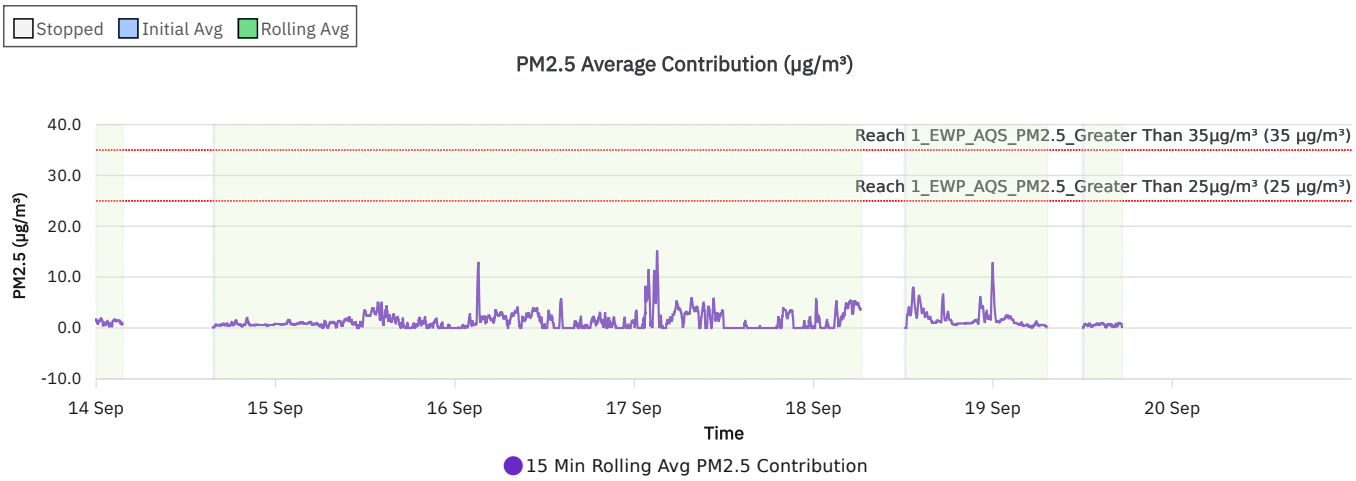
Stopped
Initial Avg
Rolling Avg
PM2.5 Average Contribution (µg/m³)
Reach 1_EWP_AQS_PM2.5_Greater Than 35µg/m³ (35 µg/m³)
Reach 1_EWP_AQS_PM2.5_Greater Than 25µg/m³ (25 µg/m³)
PM2.5 (µg/m³)
40.0
30.0
20.0
10.0
0.0
-10.0
14 Sep
15 Sep
16 Sep
17 Sep
18 Sep
19 Sep
20 Sep
Time
15 Min Rolling Avg PM2.5 Contribution

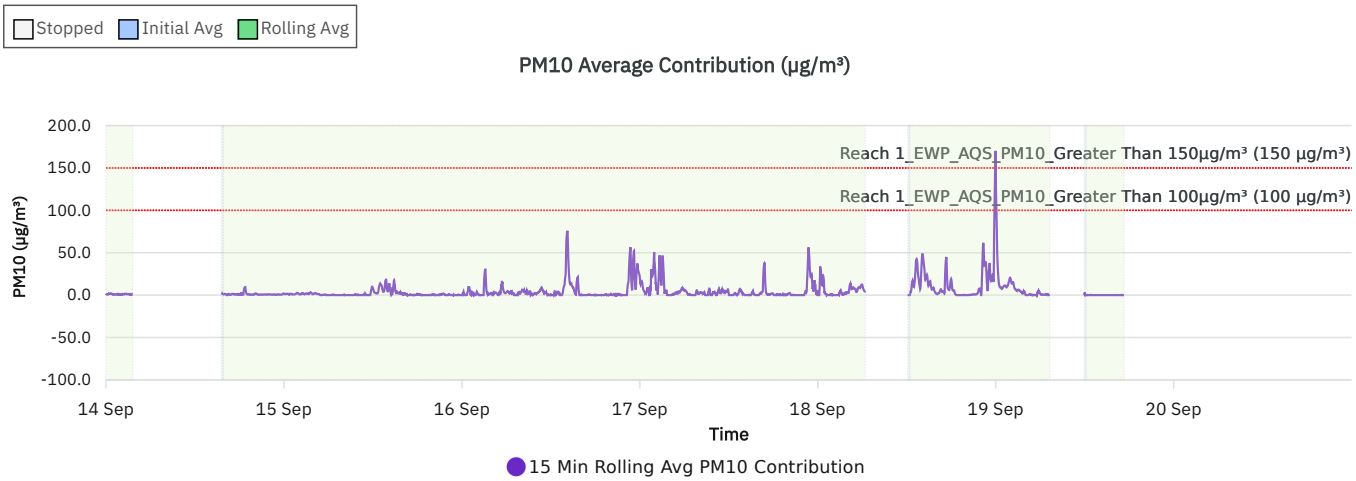
Stopped
Initial Avg
Rolling Avg
PM10 Average Contribution (µg/m³)
Reach 1_EWP_AQS_PM10_Greater Than 150µg/m³ (150 µg/m³)
Reach 1_EWP_AQS_PM10_Greater Than 100µg/m³ (100 µg/m³)
PM10 (µg/m³)
200.0
150.0
100.0
50.0
0.0
-50.0
-100.0
14 Sep
15 Sep
16 Sep
17 Sep
18 Sep
19 Sep
20 Sep
Time
15 Min Rolling Avg PM10 Contribution

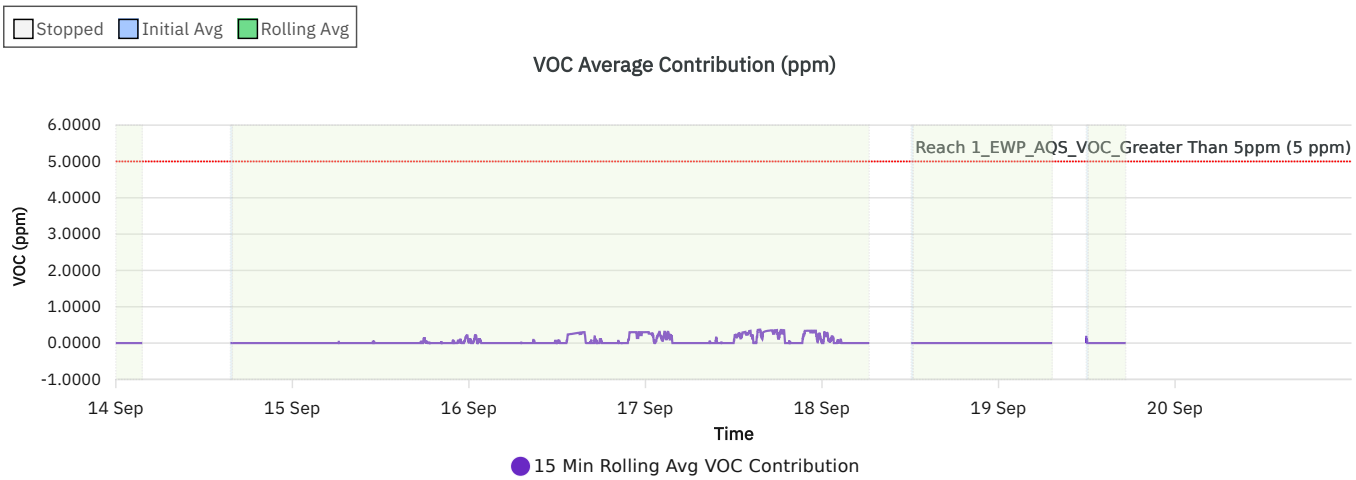
Stopped
Initial Avg
Rolling Avg
VOC Average Contribution (ppm)
Reach 1_EWP_AQS_VOC_Greater Than 5ppm (5 ppm)
VOC (ppm)
6.0000
5.0000
4.0000
3.0000
2.0000
1.0000
0.0000
-1.0000
14 Sep
15 Sep
16 Sep
17 Sep
18 Sep
19 Sep
20 Sep
Time
15 Min Rolling Avg VOC Contribution

Wind rose (mph)

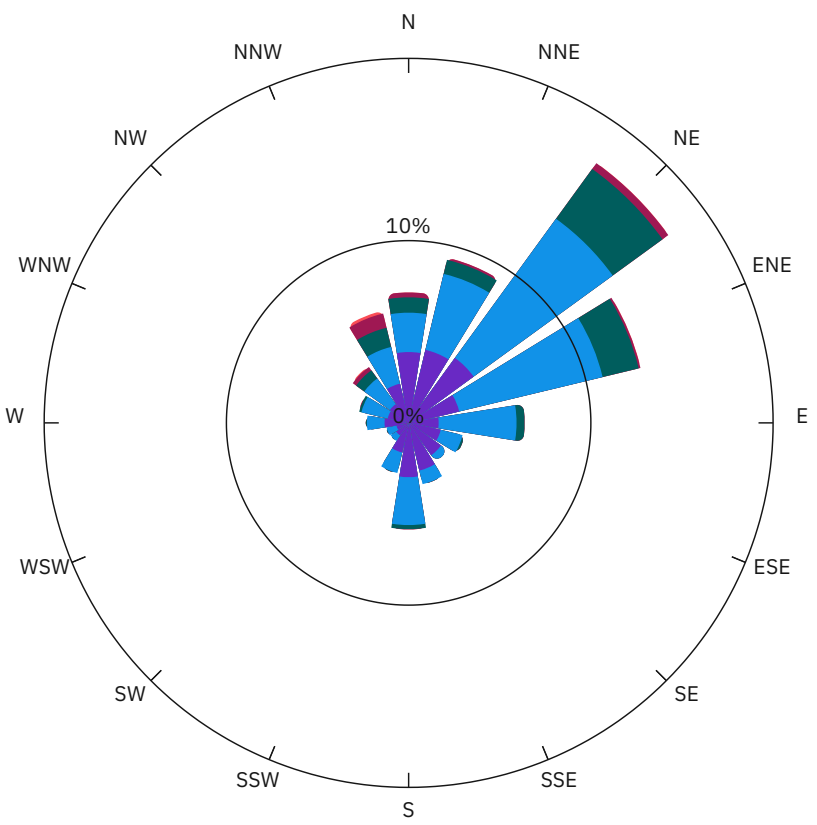

WS (mph)	Time
< 2	35.0%
2-4	41.6%
4-6	9.7%
6-8	1.9%
>= 8	0.2%
calm	11.5%

AM-32_Reach 1_WS

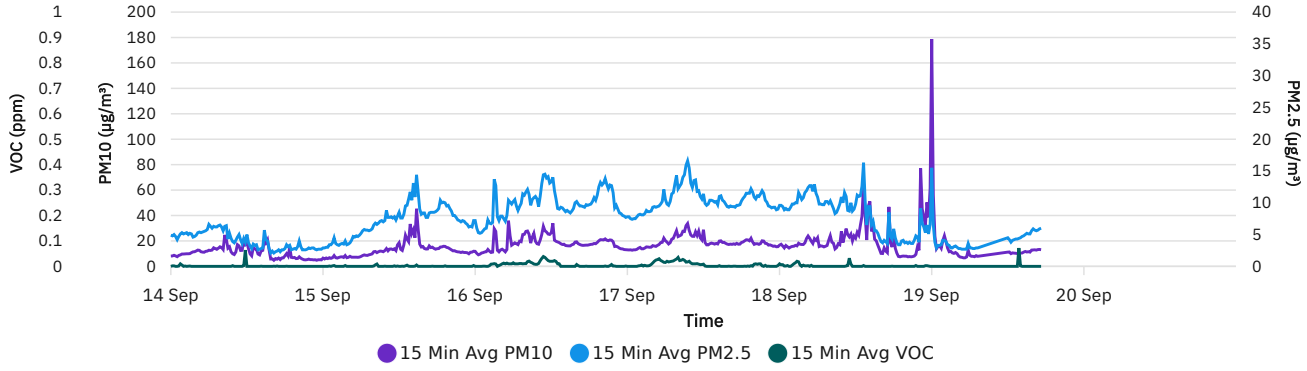

AM-33_Reach 1

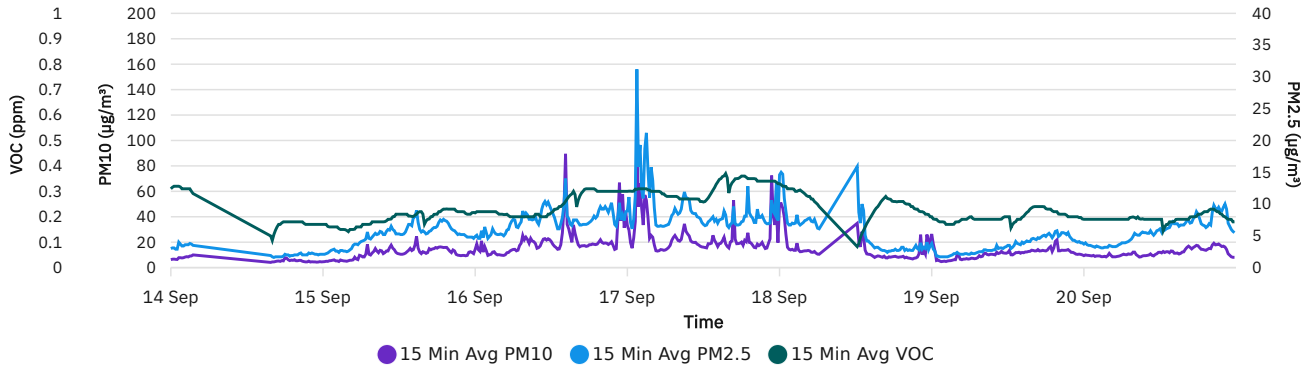

Exceedance Summary

Parameter	Action Level	Time Triggered	Cause	Actions Taken
PM10	150 µg/m^3	9/18/2026 23:50:00 AM	Elevated readings were likely attributable to nighttime construction activities occurring within Reach 1.	The contractor stopped work and wetted the work area to mitigate dust levels and fugitive dust.

ENOVATE®	Reach 1_EWP_AQS Report	Battery Park_AQS	
		DER-10 contribution	
		Report Period	
		From:	09/21/2026 00:00
		To:	09/27/2026 23:59

Sensor	Action Level
PM10	100 µg/m³
PM2.5	25 µg/m³
VOC	5 ppm

Daily Environmental Summary	Temp (°F)	Relative Humidity (%)	Barometer (inHg)	Wind Speed (mph)	Prevailing Wind Direction
09/21/2026	64.8 - 74.5	0.0 - 0.0	30.0 - 32.3	0.5 - 10.9	NNW
09/22/2026	57.2 - 66.9	0.0 - 0.0	30.2 - 33.4	0.7 - 14.5	NW
09/23/2026	55.2 - 66.2	0.0 - 0.0	30.3 - 31.9	1.2 - 15.9	NW
09/24/2026	52.9 - 66.0	0.0 - 0.0	30.0 - 33.6	0.8 - 15.6	NNW
09/25/2026	56.8 - 68.0	0.0 - 0.0	29.8 - 33.0	1.2 - 13.4	NNE
09/26/2026	54.1 - 61.7	0.0 - 0.0	29.6 - 31.8	1.9 - 13.0	NE
09/27/2026	55.8 - 61.9	0.0 - 0.0	29.5 - 32.4	1.1 - 18.5	NNW

Daily Monitoring Summary	PM2.5 (µg/m³)	Time	PM10 (µg/m³)	Time	VOC (ppm)	Time
Min Contribution (15 min avg.) - 9/21/2026	0.0	11:30	0.0	11:30	0.0000	11:30
Max Contribution (15 min avg.) - 9/21/2026	1.1	20:15	0.9	23:30	0.0087	14:00
Daily Avg. Contribution (15 min avg.) - 9/21/2026	0.4	-	0.2	-	0.0002	-
Min Contribution (15 min avg.) - 9/22/2026	0.0	09:45	0.0	07:00	0.0000	00:00
Max Contribution (15 min avg.) - 9/22/2026	4.1	10:30	3.8	10:30	0.0960	10:00
Daily Avg. Contribution (15 min avg.) - 9/22/2026	0.5	-	0.4	-	0.0021	-
Min Contribution (15 min avg.) - 9/23/2026	0.0	01:15	0.0	00:30	0.0000	00:00
Max Contribution (15 min avg.) - 9/23/2026	1.5	10:45	8.0	10:45	0.0340	18:45
Daily Avg. Contribution (15 min avg.) - 9/23/2026	0.4	-	0.4	-	0.0005	-
Min Contribution (15 min avg.) - 9/24/2026	0.0	00:15	0.0	00:15	0.0000	00:00
Max Contribution (15 min avg.) - 9/24/2026	3.2	14:00	16.4	18:00	0.0318	12:15
Daily Avg. Contribution (15 min avg.) - 9/24/2026	0.7	-	1.2	-	0.0004	-
Min Contribution (15 min avg.) - 9/25/2026	0.0	12:15	0.0	01:45	0.0000	00:00
Max Contribution (15 min avg.) - 9/25/2026	6.4	13:00	65.3	13:00	0.0000	00:00
Daily Avg. Contribution (15 min avg.) - 9/25/2026	1.1	-	6.9	-	0.0000	-
Min Contribution (15 min avg.) - 9/26/2026	-	-	-	-	-	-
Max Contribution (15 min avg.) - 9/26/2026	-	-	-	-	-	-
Daily Avg. Contribution (15 min avg.) - 9/26/2026	-	-	-	-	-	-
Min Contribution (15 min avg.) - 9/27/2026	-	-	-	-	-	-
Max Contribution (15 min avg.) - 9/27/2026	-	-	-	-	-	-
Daily Avg. Contribution (15 min avg.) - 9/27/2026	-	-	-	-	-	-

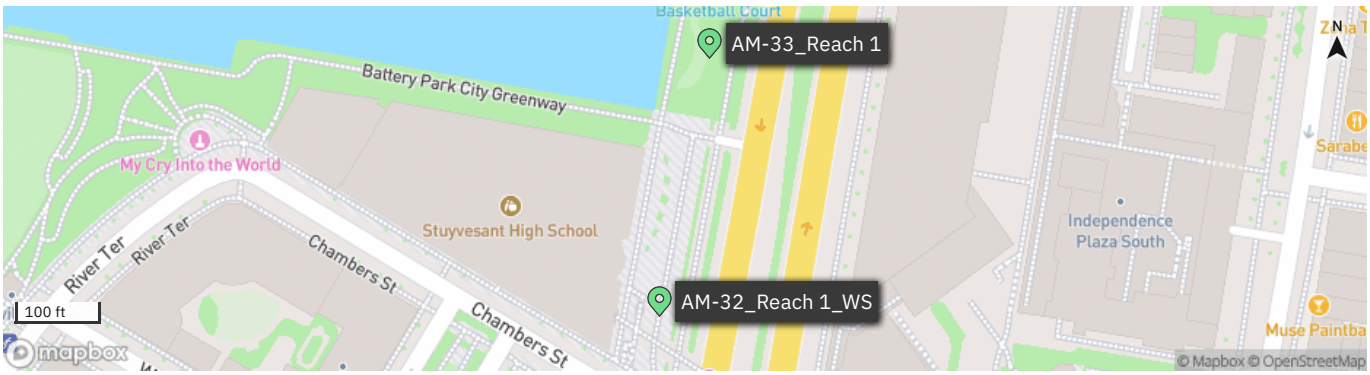

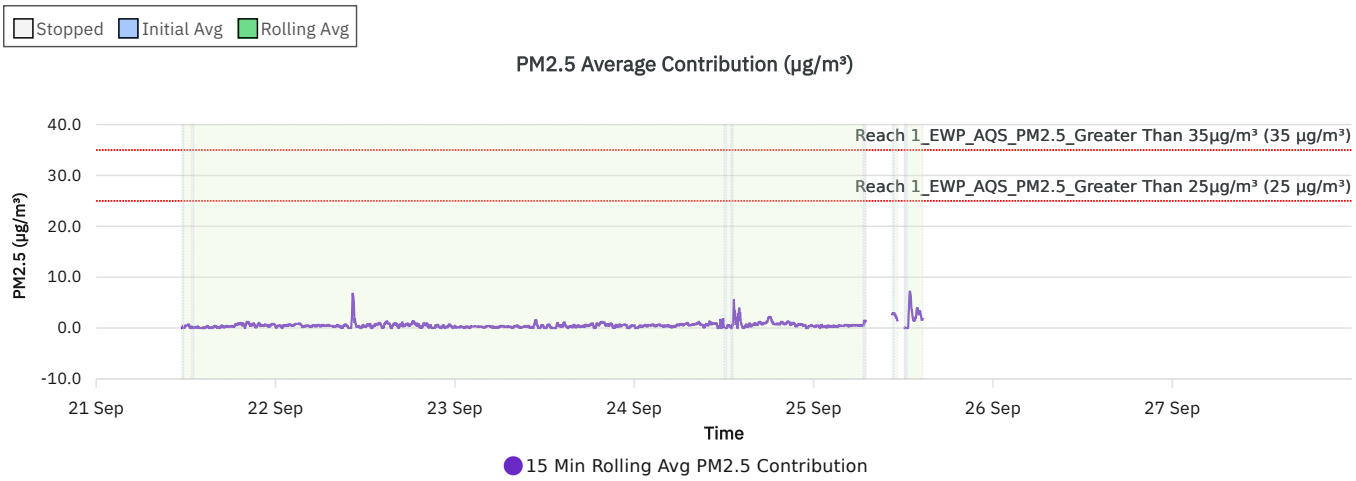
Stopped
Initial Avg
Rolling Avg
PM2.5 Average Contribution (µg/m³)
Reach 1_EWP_AQS_PM2.5_Greater Than 35µg/m³ (35 µg/m³)
Reach 1_EWP_AQS_PM2.5_Greater Than 25µg/m³ (25 µg/m³)
PM2.5 (µg/m³)
40.0
30.0
20.0
10.0
0.0
-10.0
21 Sep
22 Sep
23 Sep
24 Sep
25 Sep
26 Sep
27 Sep
Time
15 Min Rolling Avg PM2.5 Contribution

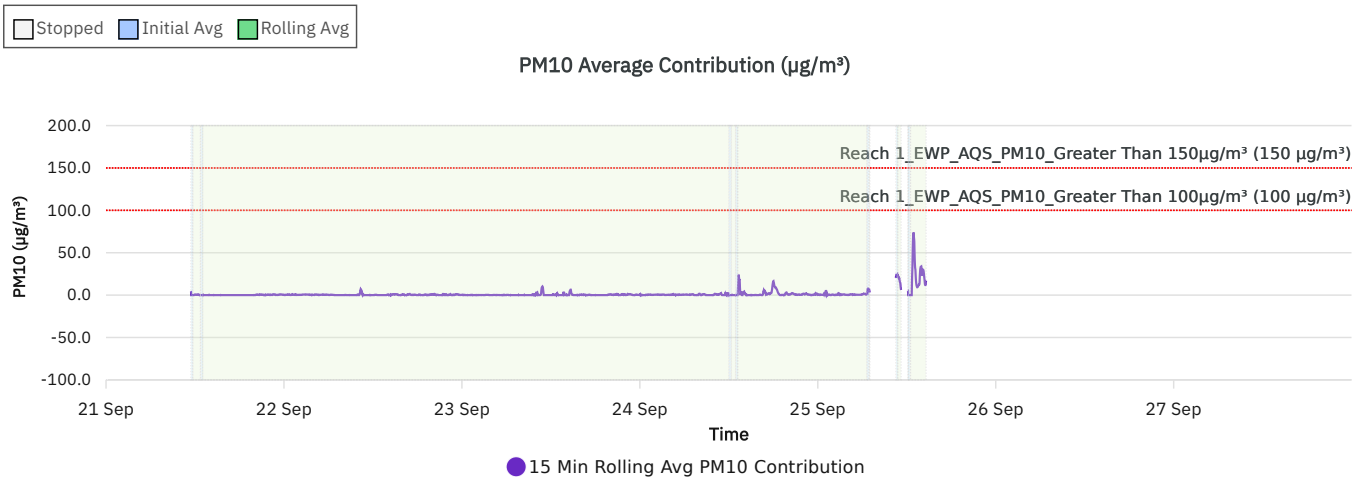
Stopped
Initial Avg
Rolling Avg
PM10 Average Contribution (µg/m³)
Reach 1_EWP_AQS_PM10_Greater Than 150µg/m³ (150 µg/m³)
Reach 1_EWP_AQS_PM10_Greater Than 100µg/m³ (100 µg/m³)
PM10 (µg/m³)
200.0
150.0
100.0
50.0
0.0
-50.0
-100.0
21 Sep
22 Sep
23 Sep
24 Sep
25 Sep
26 Sep
27 Sep
Time
15 Min Rolling Avg PM10 Contribution

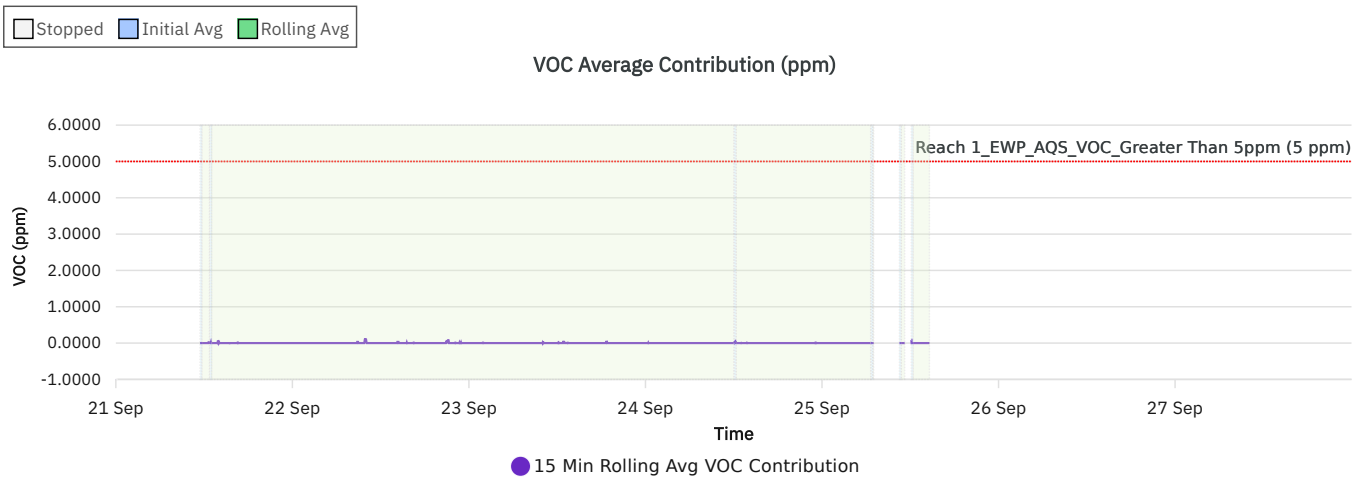
Stopped
Initial Avg
Rolling Avg
VOC Average Contribution (ppm)
Reach 1_EWP_AQS_VOC_Greater Than 5ppm (5 ppm)
VOC (ppm)
6.0000
5.0000
4.0000
3.0000
2.0000
1.0000
0.0000
-1.0000
21 Sep
22 Sep
23 Sep
24 Sep
25 Sep
26 Sep
27 Sep
Time
15 Min Rolling Avg VOC Contribution

Wind rose (mph)

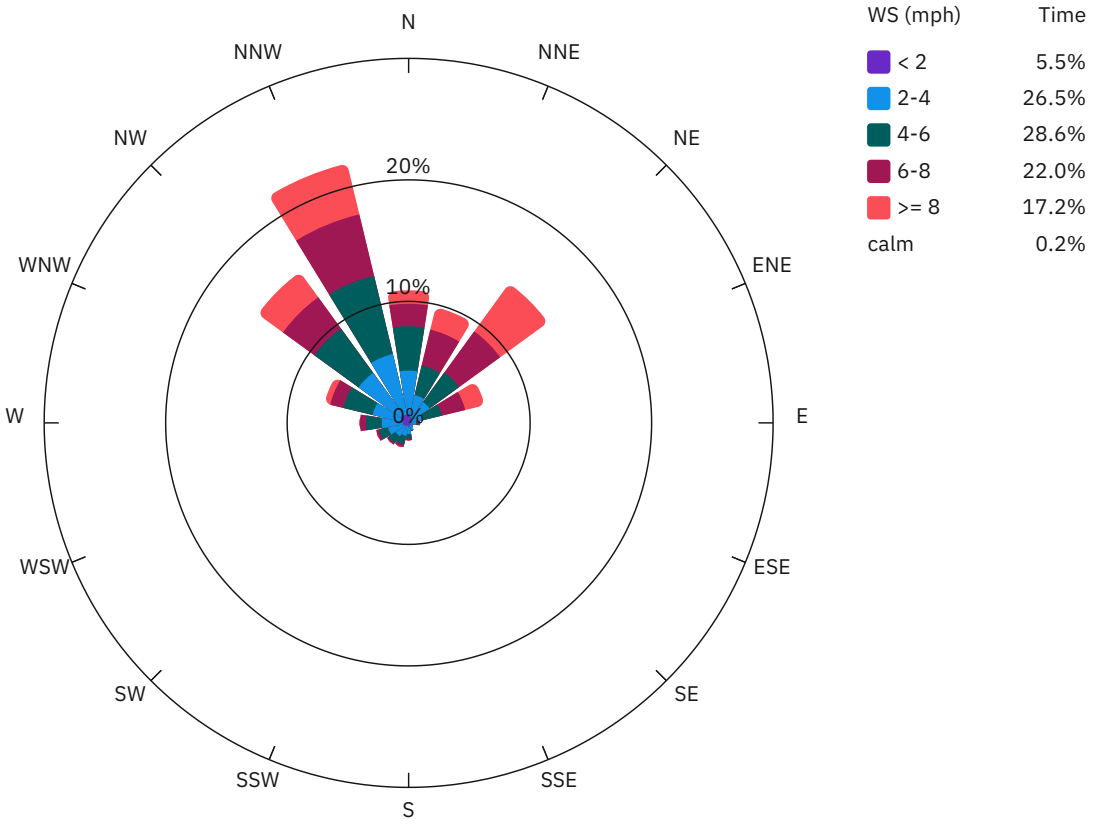

AM-32_Reach 1_WS

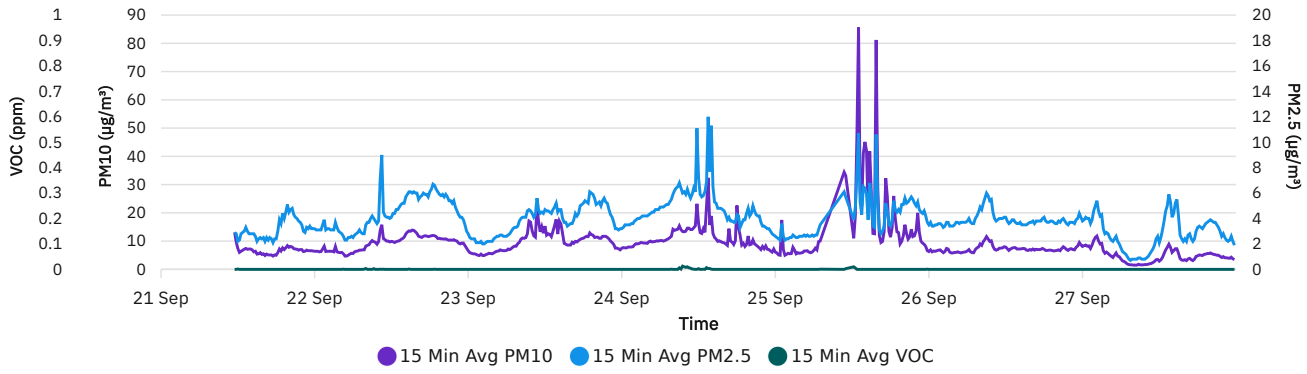

AM-33_Reach 1

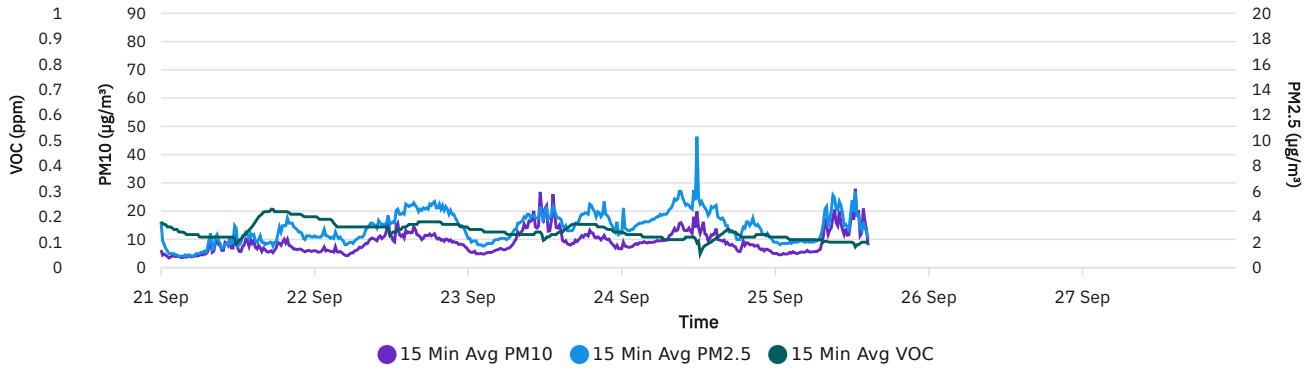

ENOVATE®	Reach 1_EWP_AQS Report	Battery Park_AQS	
		DER-10 contribution	
		Report Period	
		From:	09/28/2026 00:00
		To:	09/30/2026 23:59

Sensor	Action Level
PM10	100 µg/m³
PM2.5	25 µg/m³
VOC	5 ppm

Daily Environmental Summary	Temp (°F)	Relative Humidity (%)	Barometer (inHg)	Wind Speed (mph)	Prevailing Wind Direction
09/28/2026	56.1 - 61.9	0.0 - 0.0	29.7 - 32.2	0.7 - 16.7	NNW
09/29/2026	59.9 - 70.3	0.0 - 0.0	29.9 - 32.1	0.6 - 4.7	NNE
09/30/2026	59.9 - 79.2	0.0 - 0.0	29.9 - 32.2	0.4 - 3.6	NNW

Daily Monitoring Summary	PM2.5 (µg/m³)	Time	PM10 (µg/m³)	Time	VOC (ppm)	Time
Min Contribution (15 min avg.) - 9/28/2026	0.0	13:30	0.0	13:30	0.0000	13:30
Max Contribution (15 min avg.) - 9/28/2026	2.1	23:30	2.4	23:30	0.0000	13:30
Daily Avg. Contribution (15 min avg.) - 9/28/2026	0.3	-	0.2	-	0.0000	-
Min Contribution (15 min avg.) - 9/29/2026	0.4	00:00	0.0	00:00	0.0000	00:00
Max Contribution (15 min avg.) - 9/29/2026	167.6	11:00	823.3	11:00	0.6273	14:45
Daily Avg. Contribution (15 min avg.) - 9/29/2026	6.4	-	27.4	-	0.0133	-
Min Contribution (15 min avg.) - 9/30/2026	0.0	17:15	0.0	16:45	0.0000	00:00
Max Contribution (15 min avg.) - 9/30/2026	6.0	11:45	21.5	10:30	0.1107	20:45
Daily Avg. Contribution (15 min avg.) - 9/30/2026	1.8	-	4.9	-	0.0039	-

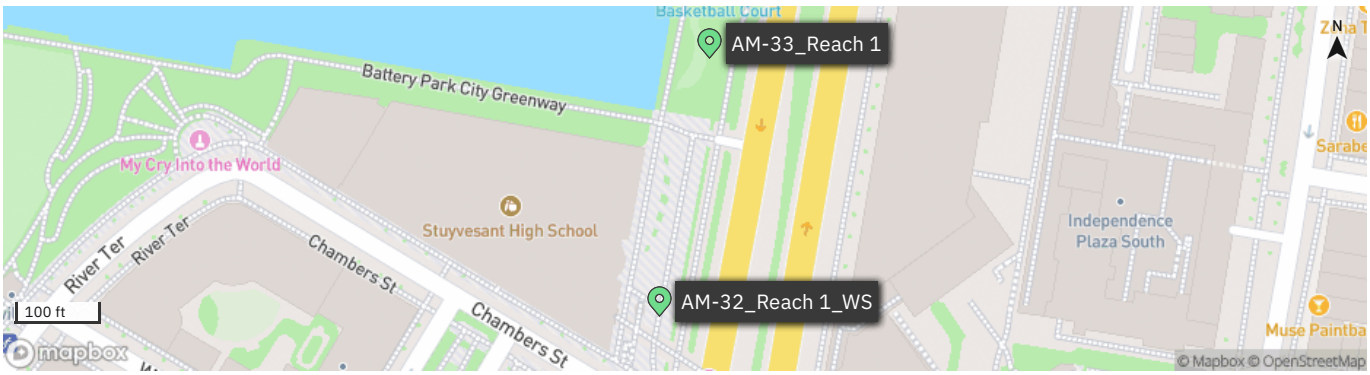

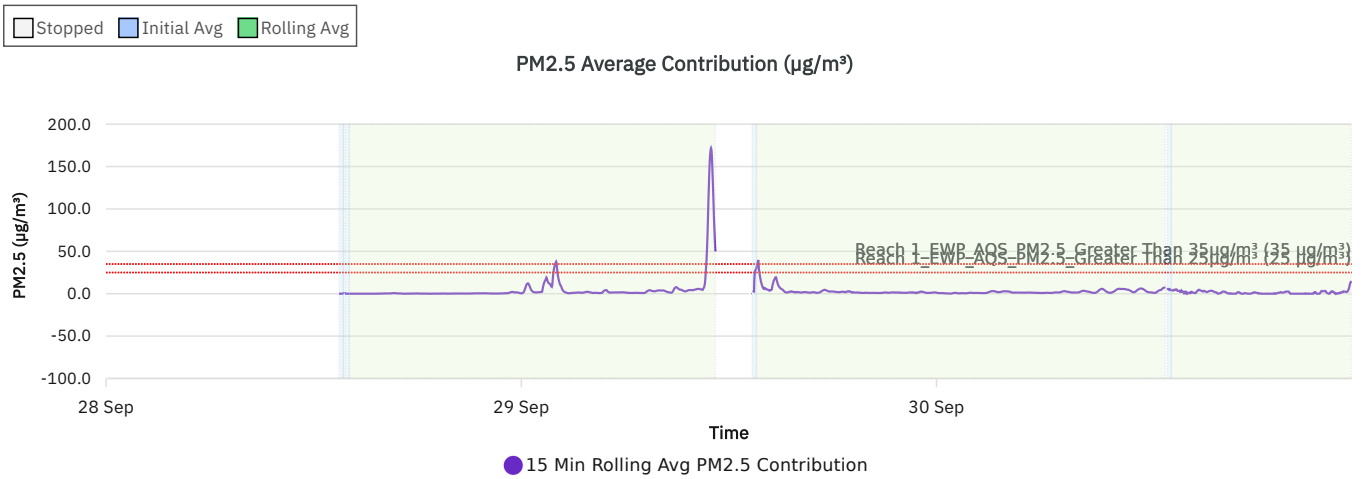

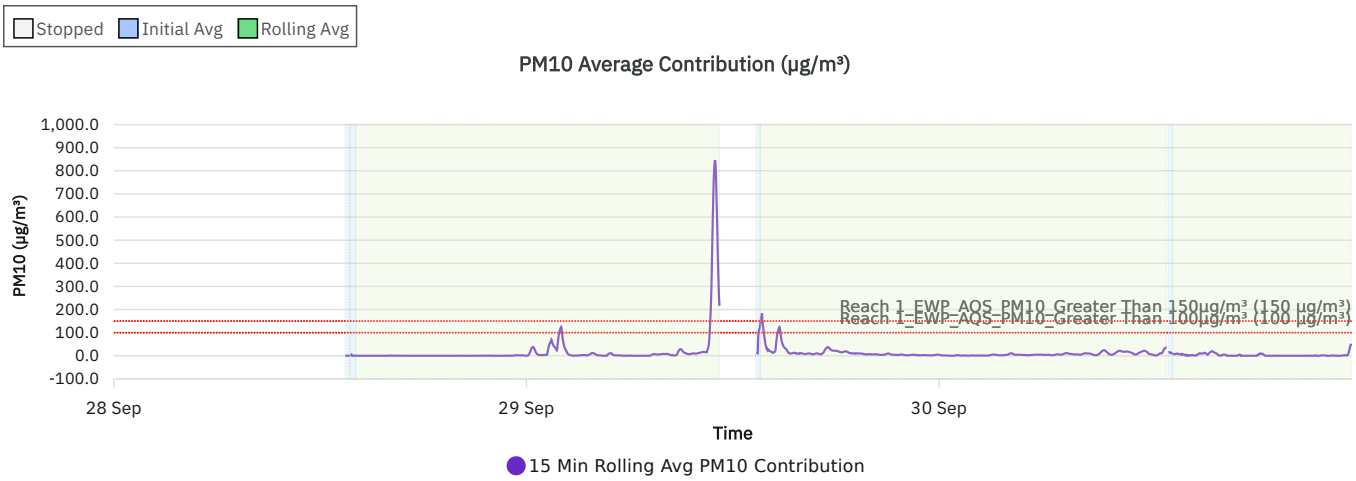

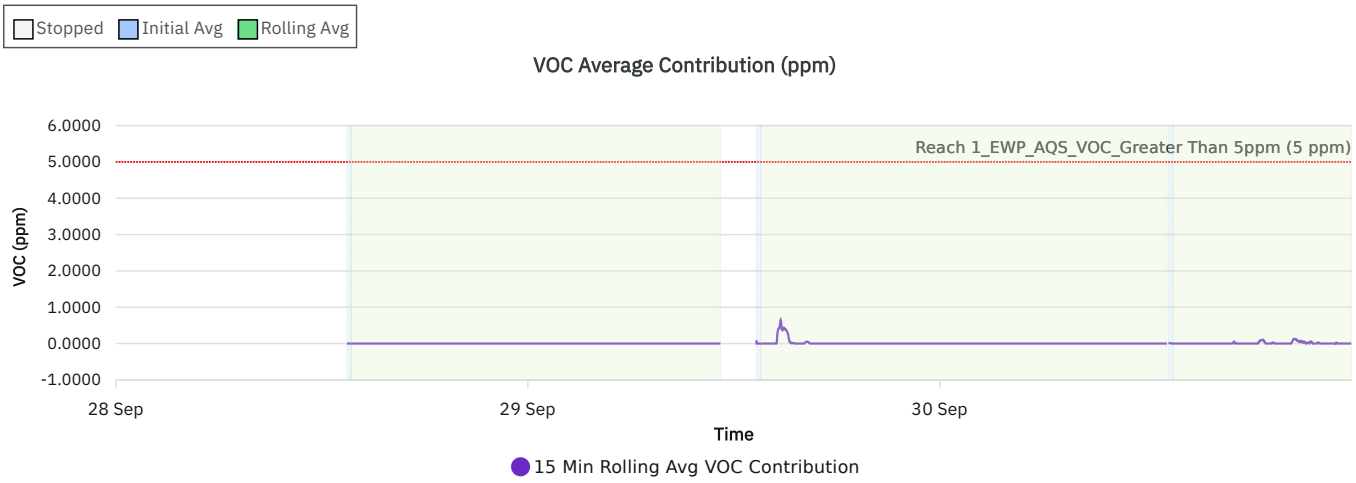

Wind rose (mph)

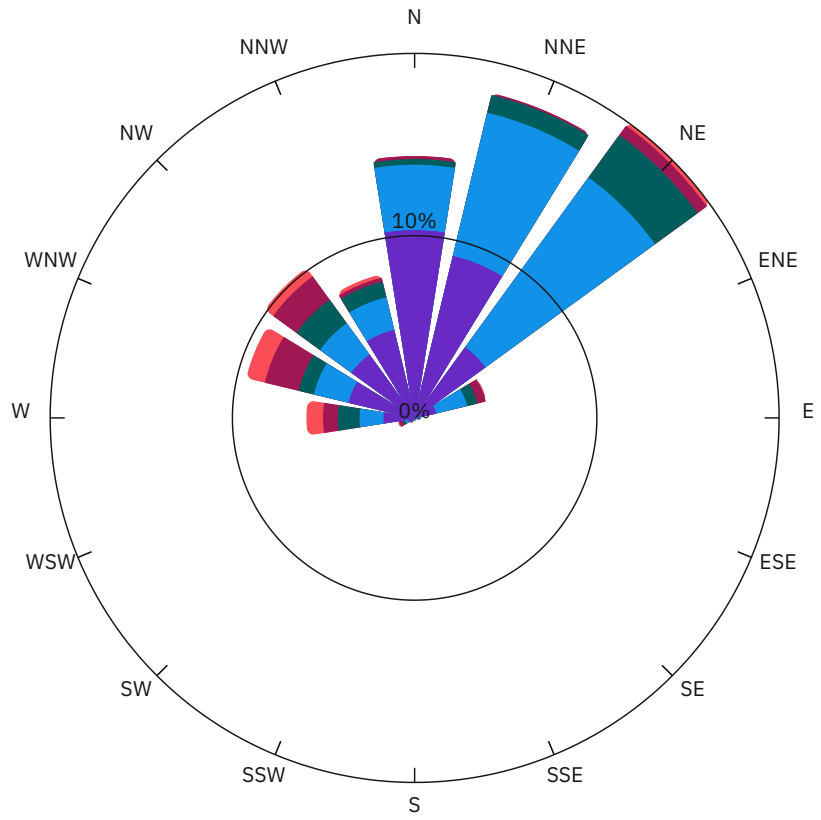

WS (mph)	Time
< 2	40.4%
2-4	32.6%
4-6	9.5%
6-8	6.2%
>= 8	3.1%
calm	8.2%

AM-32_Reach 1_WS

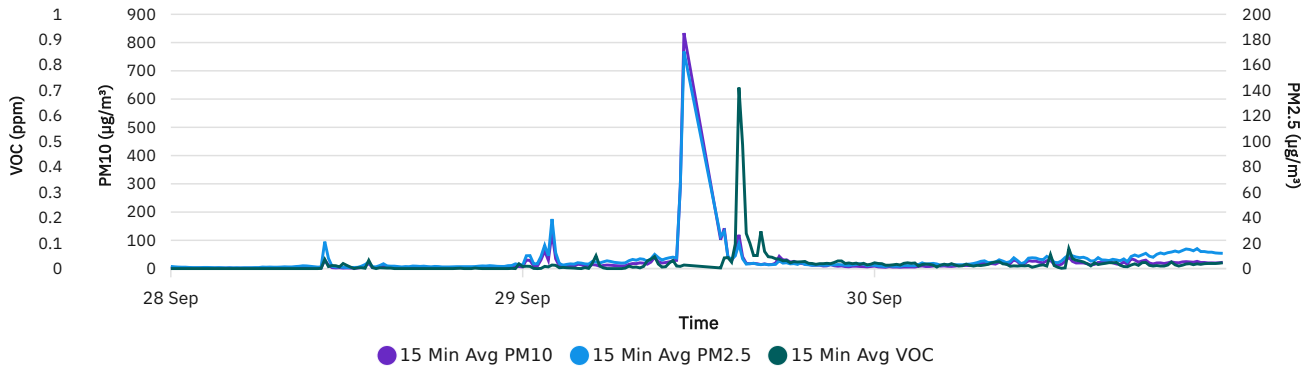

AM-33_Reach 1

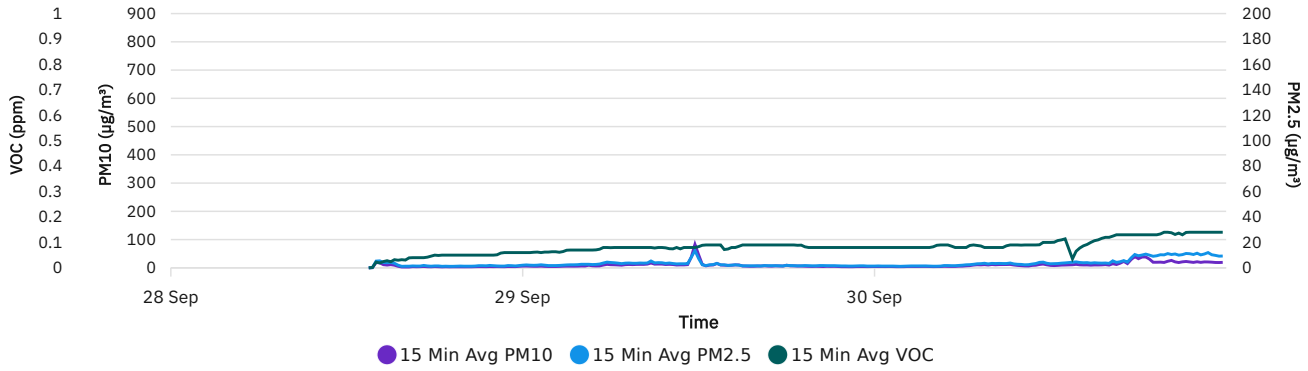

Exceedance Summary

Parameter	Action Level	Time Triggered	Cause	Actions Taken
PM10	100 µg/m^3	9/29/2026 1:55	Contractor was using an excavator to move material within Reach 1, and concrete mixing was occurring outside the fence capture near the work location.	No specific mitigation measures were provided by the contractor.
PM10	150 µg/m^3	9/29/2026 10:40	Contractor was using an excavator to move material within Reach 1, and concrete mixing was occurring outside the fence capture near the work location.	The contractor wetted the work area to mitigate dust levels and fugitive dust
PM10	150 µg/m^3	9/29/2026 13:36	Contractor was using an excavator to move material within Reach 1, and concrete mixing was occurring outside the fence capture near the work location.	The contractor wetted the work area to mitigate dust levels and fugitive dust
PM10	100 µg/m^3	9/29/2026 14:37	Contractor was using an excavator to move material within Reach 1, and concrete mixing was occurring outside the fence capture near the work location.	No specific mitigation measures were provided by the contractor.
PM2.5	35 µg/m^3	9/29/2026 1:52	Contractor was using an excavator to move material within Reach 1, and concrete mixing was occurring outside the fence capture near the work location.	No specific mitigation measures were provided by the contractor.
PM2.5	35 µg/m^3	9/29/2026 10:40	Contractor was using an excavator to move material within Reach 1, and concrete mixing was occurring outside the fence capture near the work location.	The contractor wetted the work area to mitigate dust levels and fugitive dust
PM2.5	35 µg/m^3	9/29/2026 13:36	Contractor was using an excavator to move material within Reach 1, and concrete mixing was occurring outside the fence capture near the work location.	The contractor wetted the work area to mitigate dust levels and fugitive dust

ENOVATE®	Reach 2 Stage 2A Report	Battery Park_AQS	
		DER-10 contribution	
		Report Period	
		From:	09/01/2026 00:00
		To:	09/06/2026 23:59

Sensor	Action Level
PM10	100 µg/m³
PM2.5	25 µg/m³
VOC	5 ppm

Daily Environmental Summary	Temp (°F)	Relative Humidity (%)	Barometer (inHg)	Wind Speed (mph)	Prevailing Wind Direction
09/01/2026	66.2 - 79.2	77.9 - 88.3	29.8 - 31.0	0.4 - 14.4	ESE
09/02/2026	65.1 - 72.9	68.7 - 87.7	30.0 - 31.3	0.2 - 9.2	ESE
09/03/2026	68.4 - 85.5	58.0 - 92.0	29.8 - 30.8	0.4 - 3.7	NW
09/04/2026	74.3 - 83.5	47.6 - 81.6	29.7 - 30.9	0.3 - 7.4	NNE
09/05/2026	69.3 - 77.2	49.3 - 67.1	29.8 - 31.0	0.5 - 6.7	E
09/06/2026	65.7 - 70.9	63.1 - 80.5	29.9 - 30.2	0.8 - 9.3	E

Daily Monitoring Summary	PM2.5 (µg/m³)	Time	PM10 (µg/m³)	Time	VOC (ppm)	Time
Min Contribution (15 min avg.) - 9/1/2026	0.0	00:00	0.0	00:15	0.0000	00:00
Max Contribution (15 min avg.) - 9/1/2026	3.5	12:00	14.8	12:00	0.0253	17:30
Daily Avg. Contribution (15 min avg.) - 9/1/2026	0.8	-	2.3	-	0.0041	-
Min Contribution (15 min avg.) - 9/2/2026	0.0	09:45	0.0	01:45	0.0000	00:00
Max Contribution (15 min avg.) - 9/2/2026	25.1	08:00	63.0	08:00	0.0107	11:00
Daily Avg. Contribution (15 min avg.) - 9/2/2026	2.1	-	3.6	-	0.0002	-
Min Contribution (15 min avg.) - 9/3/2026	0.0	00:15	0.0	00:15	0.0000	00:00
Max Contribution (15 min avg.) - 9/3/2026	103.7	11:00	510.6	11:00	0.3593	13:45
Daily Avg. Contribution (15 min avg.) - 9/3/2026	6.4	-	28.8	-	0.0055	-
Min Contribution (15 min avg.) - 9/4/2026	0.0	00:15	0.0	00:30	0.0000	00:45
Max Contribution (15 min avg.) - 9/4/2026	24.0	10:45	67.1	10:45	0.0080	12:30
Daily Avg. Contribution (15 min avg.) - 9/4/2026	1.3	-	3.0	-	0.0005	-
Min Contribution (15 min avg.) - 9/5/2026	0.0	06:45	0.0	01:45	0.0000	00:00
Max Contribution (15 min avg.) - 9/5/2026	1.4	00:15	1.8	16:00	0.0093	16:30
Daily Avg. Contribution (15 min avg.) - 9/5/2026	0.9	-	0.3	-	0.0006	-
Min Contribution (15 min avg.) - 9/6/2026	0.0	05:45	0.0	03:45	0.0000	00:00
Max Contribution (15 min avg.) - 9/6/2026	1.8	02:45	1.5	02:45	0.0040	03:30
Daily Avg. Contribution (15 min avg.) - 9/6/2026	1.1	-	0.7	-	0.0006	-



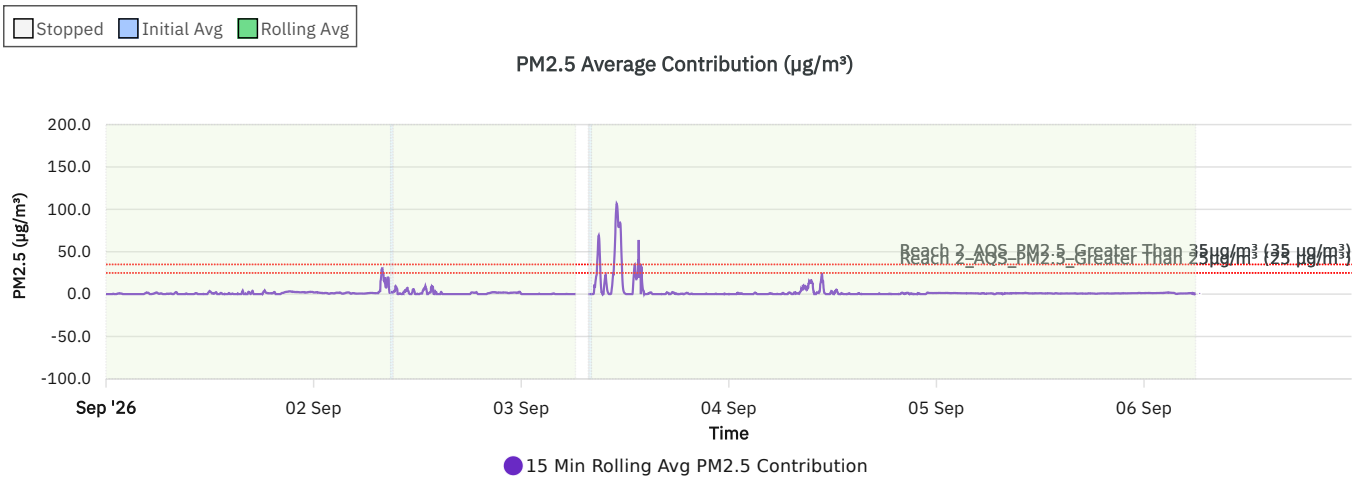
Stopped
Initial Avg
Rolling Avg
PM2.5 Average Contribution (µg/m³)
200.0
150.0
100.0
50.0
0.0
-50.0
-100.0
PM2.5 (µg/m³)
Reach 2_AQS_PM2.5_Greater Than 35µg/m³ (35 µg/m³)
Reach 2_AQS_PM2.5_Greater Than 25µg/m³ (25 µg/m³)
Sep '26
02 Sep
03 Sep
04 Sep
05 Sep
06 Sep
Time
15 Min Rolling Avg PM2.5 Contribution

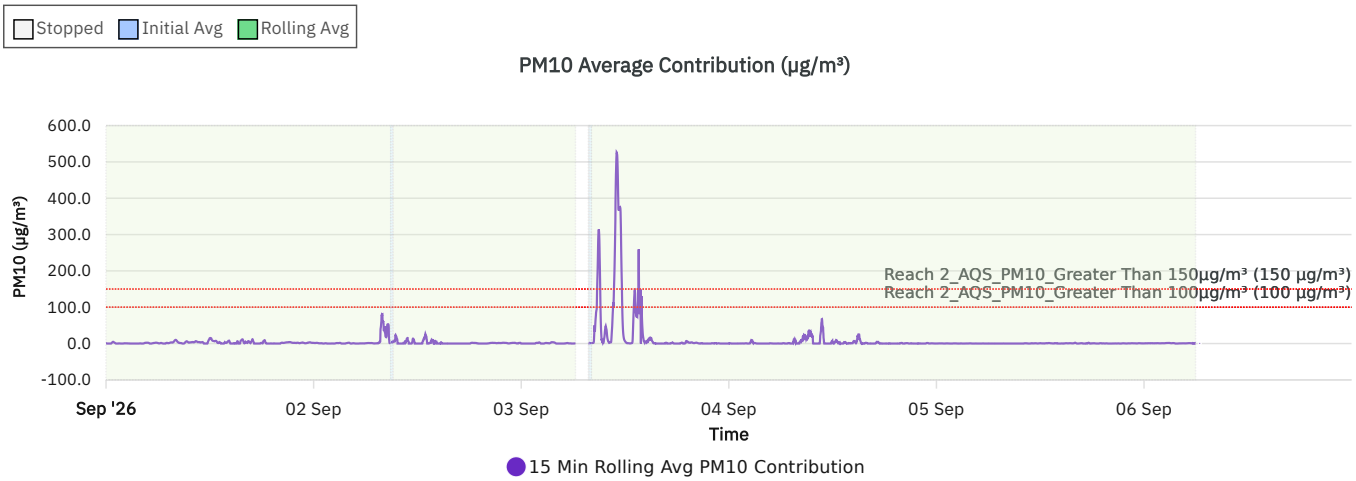
Stopped
Initial Avg
Rolling Avg
PM10 Average Contribution (µg/m³)
600.0
500.0
400.0
300.0
200.0
100.0
0.0
-100.0
PM10 (µg/m³)
Reach 2_AQS_PM10_Greater Than 150µg/m³ (150 µg/m³)
Reach 2_AQS_PM10_Greater Than 100µg/m³ (100 µg/m³)
Sep '26
02 Sep
03 Sep
04 Sep
05 Sep
06 Sep
Time
15 Min Rolling Avg PM10 Contribution

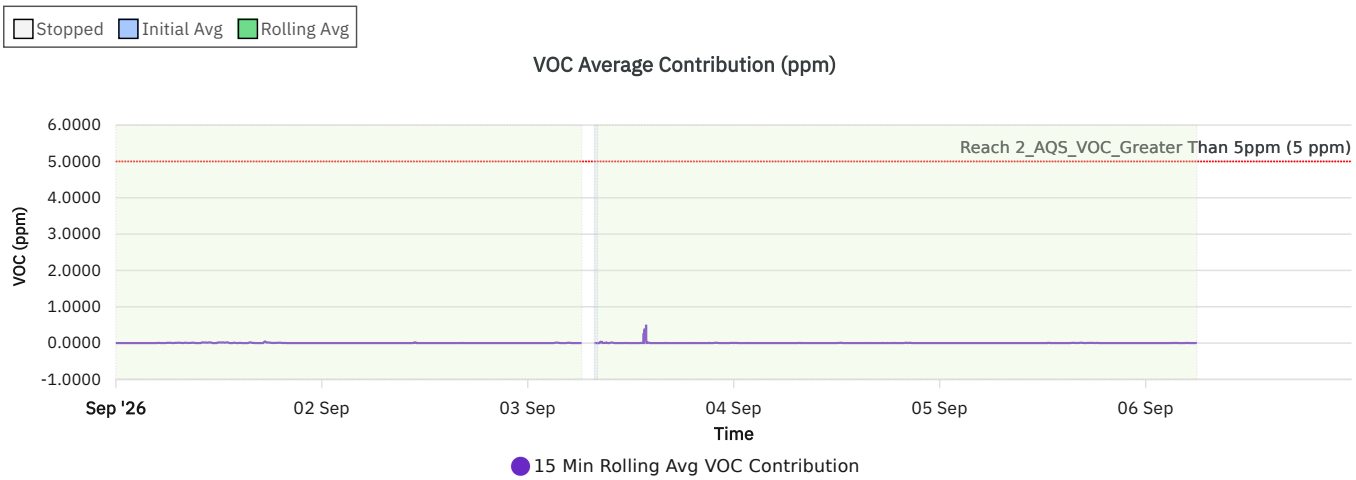
Stopped
Initial Avg
Rolling Avg
VOC Average Contribution (ppm)
6.0000
5.0000
4.0000
3.0000
2.0000
1.0000
0.0000
-1.0000
VOC (ppm)
Reach 2_AQS_VOC_Greater Than 5ppm (5 ppm)
Sep '26
02 Sep
03 Sep
04 Sep
05 Sep
06 Sep
Time
15 Min Rolling Avg VOC Contribution

Wind rose (mph)

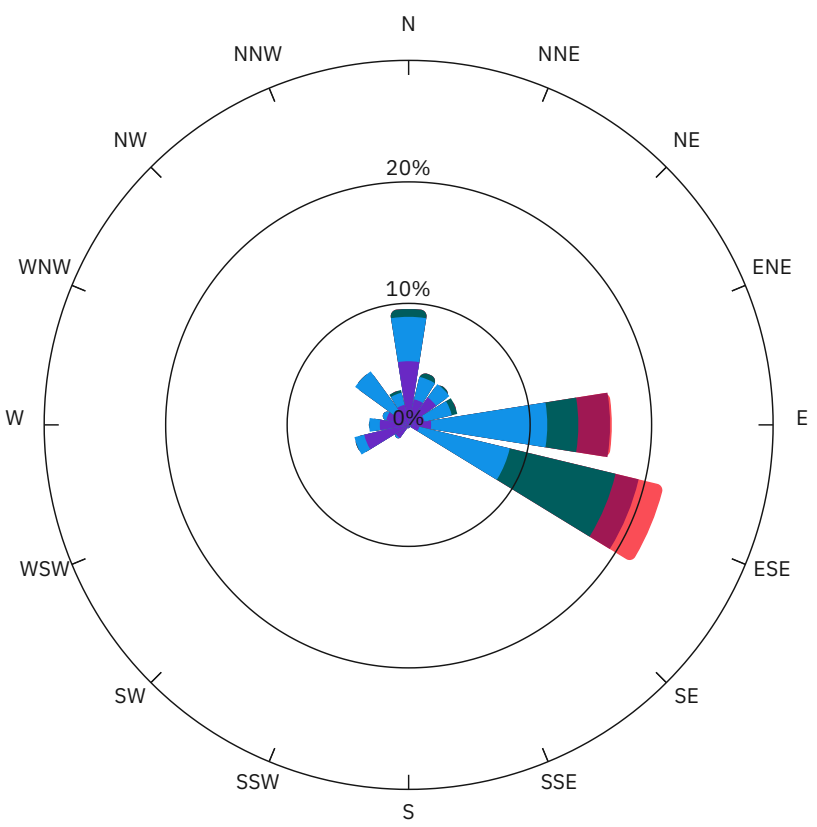

WS (mph)	Time
< 2	26.5%
2-4	33.7%
4-6	13.5%
6-8	4.6%
>= 8	2.3%
calm	19.5%

AM-30A_Reach 2

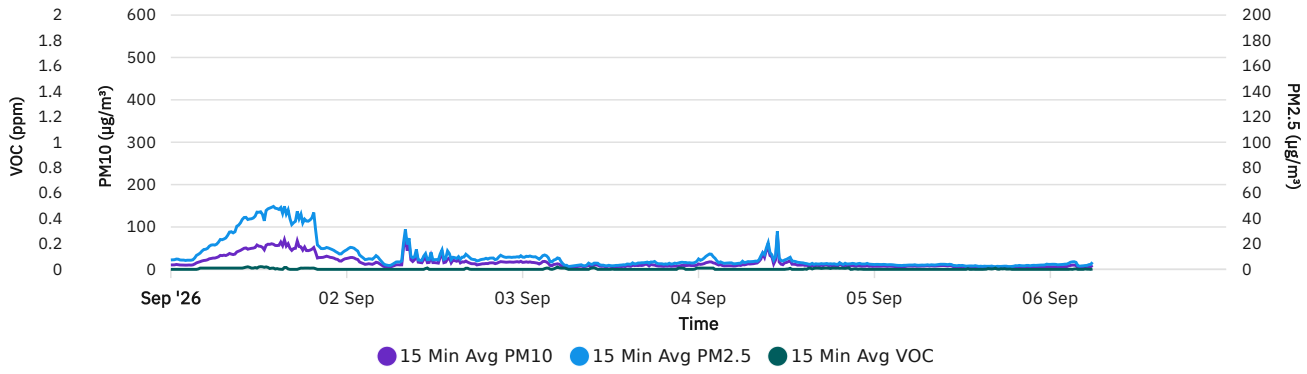

AM-31A_Reach 2

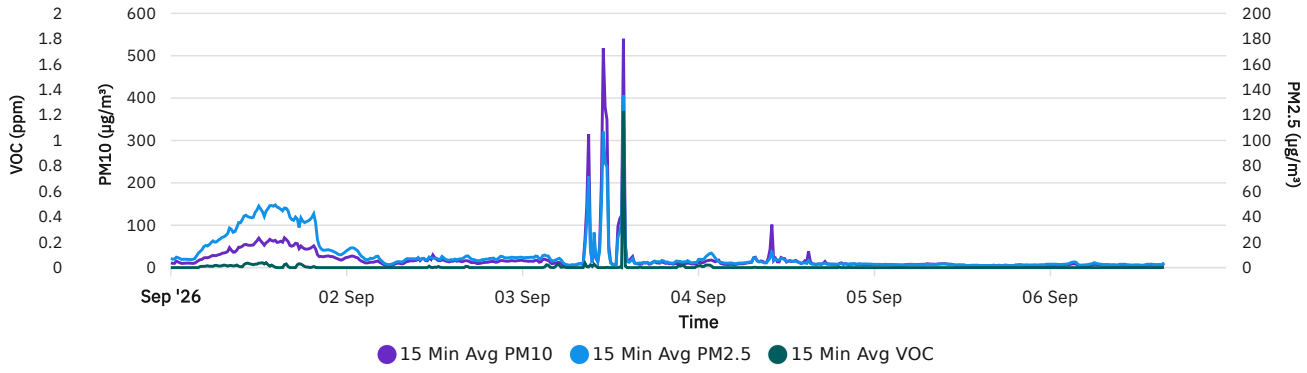

Exceedance Summary

Parameter	Action Level	Time Triggered	Cause	Actions Taken
PM10	150 µg/m^3	9/3/2026 8:45	Elevated readings were likely attributable to construction activities.	The contractor stopped work and wetted the work area to mitigate dust levels and fugitive dust
PM10	150 µg/m^3	9/3/2026 10:37	Elevated readings were likely attributable to construction activities.	The contractor stopped work and wetted the work area to mitigate dust levels and fugitive dust
PM10	100 µg/m^3	9/3/2026 13:01	Elevated readings were likely attributable to construction activities.	The contractor wetted the work area to mitigate dust levels and fugitive dust.
PM10	150 µg/m^3	9/3/2026 13:30	Elevated readings were likely attributable to construction activities.	The contractor stopped work and wetted the work area to mitigate dust levels and fugitive dust
PM2.5	25 µg/m^3	9/2/2026 7:51	Elevated readings were likely attributable to construction activities.	The contractor wetted the work area to mitigate dust levels and fugitive dust.
PM2.5	35 µg/m^3	9/3/2026 8:45	Elevated readings were likely attributable to construction activities.	The contractor stopped work and wetted the work area to mitigate dust levels and fugitive dust
PM2.5	35 µg/m^3	9/3/2026 10:38	Elevated readings were likely attributable to construction activities.	The contractor stopped work and wetted the work area to mitigate dust levels and fugitive dust
PM2.5	25 µg/m^3	9/3/2026 13:02	Elevated readings were likely attributable to construction activities.	The contractor wetted the work area to mitigate dust levels and fugitive dust.
PM2.5	35 µg/m^3	9/3/2026 13:29	Elevated readings were likely attributable to construction activities.	The contractor stopped work and wetted the work area to mitigate dust levels and fugitive dust

ENOVATE®	Reach 2 Stage 2A Report	Battery Park_AQS	
		DER-10 contribution	
		Report Period	
		From:	09/07/2026 00:00
		To:	09/13/2026 23:59

Sensor	Action Level
PM10	100 µg/m³
PM2.5	25 µg/m³
VOC	5 ppm

Daily Environmental Summary	Temp (°F)	Relative Humidity (%)	Barometer (inHg)	Wind Speed (mph)	Prevailing Wind Direction
09/07/2026	-	-	-	-	-
09/08/2026	69.8 - 75.6	47.4 - 62.1	30.2 - 30.4	0.5 - 6.0	ENE
09/09/2026	75.0 - 83.1	52.8 - 65.7	29.9 - 31.0	0.4 - 3.2	NE
09/10/2026	72.0 - 85.3	48.8 - 78.6	29.8 - 31.0	0.5 - 6.2	WNW
09/11/2026	69.4 - 79.0	38.8 - 63.8	29.9 - 30.8	0.2 - 6.6	ENE
09/12/2026	67.5 - 76.8	51.4 - 71.3	30.0 - 30.5	0.3 - 6.9	E
09/13/2026	67.6 - 72.5	65.8 - 91.2	29.9 - 30.1	0.3 - 5.7	E

Daily Monitoring Summary	PM2.5 (µg/m³)	Time	PM10 (µg/m³)	Time	VOC (ppm)	Time
Min Contribution (15 min avg.) - 9/7/2026	-	-	-	-	-	-
Max Contribution (15 min avg.) - 9/7/2026	-	-	-	-	-	-
Daily Avg. Contribution (15 min avg.) - 9/7/2026	-	-	-	-	-	-
Min Contribution (15 min avg.) - 9/8/2026	0.0	12:30	0.0	11:45	0.0000	11:30
Max Contribution (15 min avg.) - 9/8/2026	8.2	11:30	13.2	11:30	0.0020	11:15
Daily Avg. Contribution (15 min avg.) - 9/8/2026	2.7	-	3.0	-	0.0003	-
Min Contribution (15 min avg.) - 9/9/2026	0.0	15:30	0.0	14:45	0.0000	15:30
Max Contribution (15 min avg.) - 9/9/2026	1.4	20:15	1.6	15:30	0.0133	16:30
Daily Avg. Contribution (15 min avg.) - 9/9/2026	0.3	-	0.1	-	0.0026	-
Min Contribution (15 min avg.) - 9/10/2026	0.0	00:00	0.0	00:00	0.0000	00:00
Max Contribution (15 min avg.) - 9/10/2026	3.8	13:30	22.1	13:30	0.0515	10:15
Daily Avg. Contribution (15 min avg.) - 9/10/2026	0.2	-	2.6	-	0.0042	-
Min Contribution (15 min avg.) - 9/11/2026	0.0	00:00	0.0	00:00	0.0000	00:00
Max Contribution (15 min avg.) - 9/11/2026	19.0	11:45	63.6	11:45	0.0293	13:15
Daily Avg. Contribution (15 min avg.) - 9/11/2026	1.0	-	2.8	-	0.0019	-
Min Contribution (15 min avg.) - 9/12/2026	0.0	09:15	0.0	00:00	0.0000	00:00
Max Contribution (15 min avg.) - 9/12/2026	1.8	15:30	8.9	15:30	0.0133	11:15
Daily Avg. Contribution (15 min avg.) - 9/12/2026	0.6	-	0.3	-	0.0009	-
Min Contribution (15 min avg.) - 9/13/2026	0.0	07:15	0.0	00:00	0.0000	00:00
Max Contribution (15 min avg.) - 9/13/2026	12.4	05:45	43.1	05:45	0.0200	06:30
Daily Avg. Contribution (15 min avg.) - 9/13/2026	1.8	-	3.3	-	0.0049	-



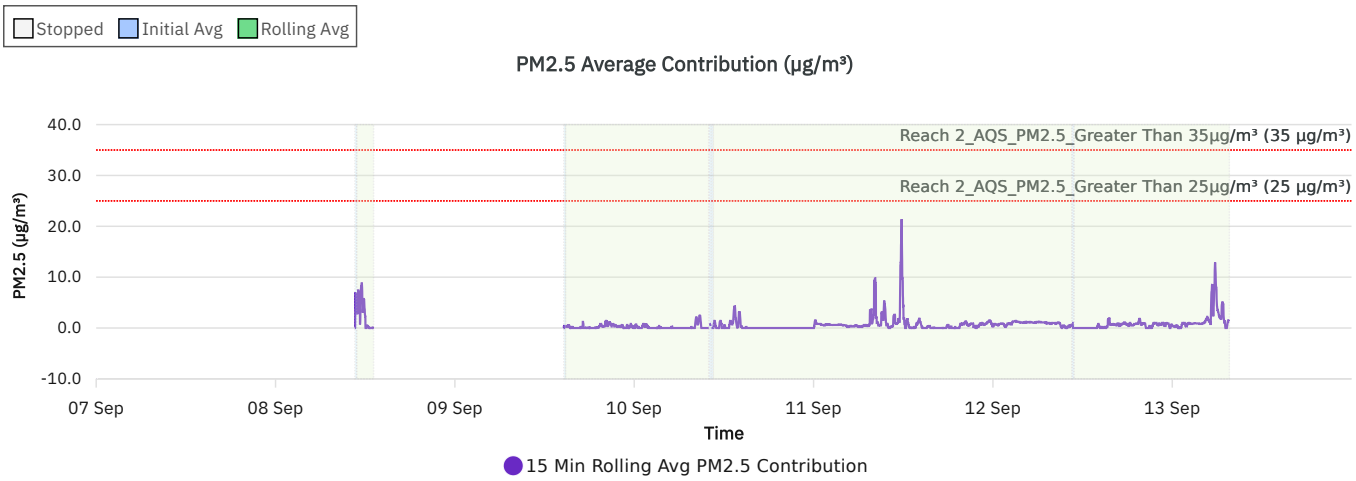
Stopped
Initial Avg
Rolling Avg
PM2.5 Average Contribution (µg/m³)
Reach 2_AQS_PM2.5_Greater Than 35µg/m³ (35 µg/m³)
Reach 2_AQS_PM2.5_Greater Than 25µg/m³ (25 µg/m³)
PM2.5 (µg/m³)
40.0
30.0
20.0
10.0
0.0
-10.0
07 Sep
08 Sep
09 Sep
10 Sep
11 Sep
12 Sep
13 Sep
Time
15 Min Rolling Avg PM2.5 Contribution

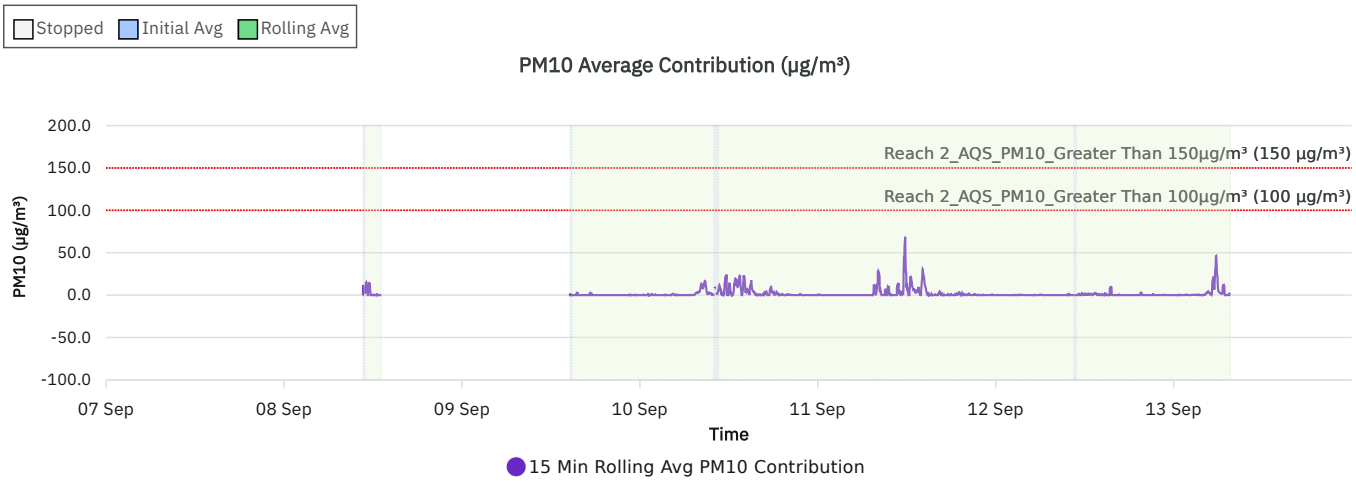
Stopped
Initial Avg
Rolling Avg
PM10 Average Contribution (µg/m³)
Reach 2_AQS_PM10_Greater Than 150µg/m³ (150 µg/m³)
Reach 2_AQS_PM10_Greater Than 100µg/m³ (100 µg/m³)
PM10 (µg/m³)
200.0
150.0
100.0
50.0
0.0
-50.0
-100.0
07 Sep
08 Sep
09 Sep
10 Sep
11 Sep
12 Sep
13 Sep
Time
15 Min Rolling Avg PM10 Contribution

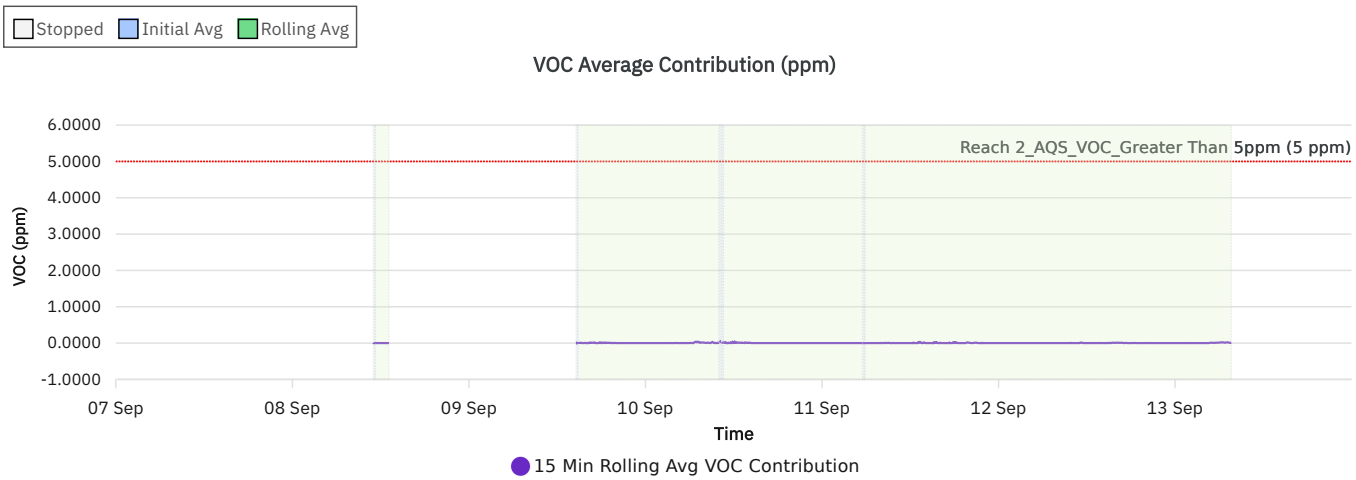
Stopped
Initial Avg
Rolling Avg
VOC Average Contribution (ppm)
Reach 2_AQS_VOC_Greater Than 5ppm (5 ppm)
VOC (ppm)
6.0000
5.0000
4.0000
3.0000
2.0000
1.0000
0.0000
-1.0000
07 Sep
08 Sep
09 Sep
10 Sep
11 Sep
12 Sep
13 Sep
Time
15 Min Rolling Avg VOC Contribution

Wind rose (mph)

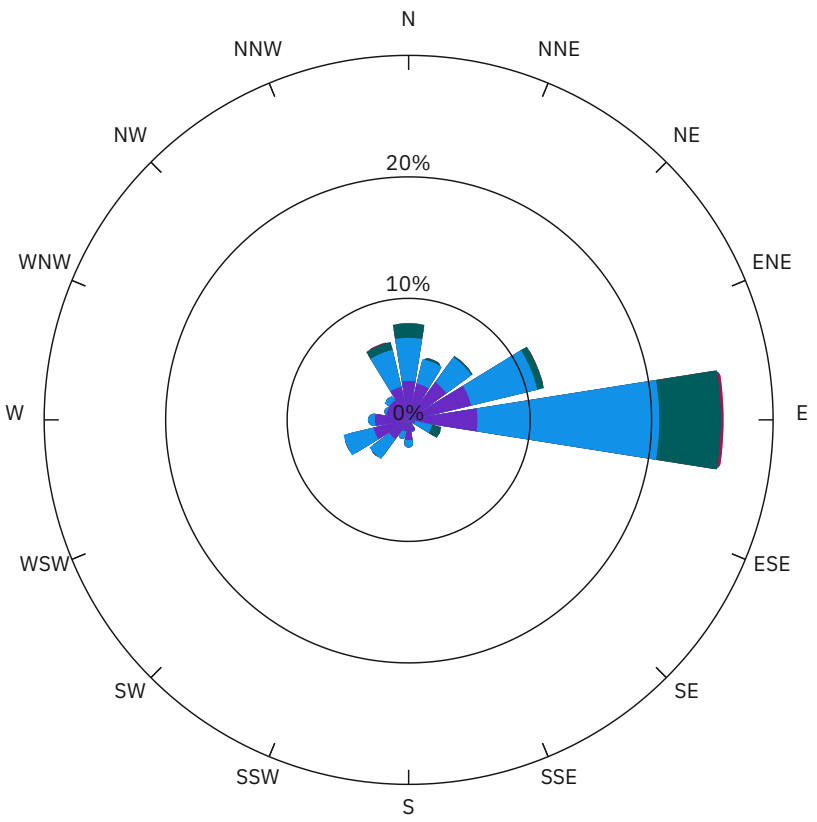

WS (mph)	Time
< 2	38.8%
2-4	40.5%
4-6	8.7%
6-8	0.4%
>= 8	0.0%
calm	11.5%

AM-30A_Reach 2

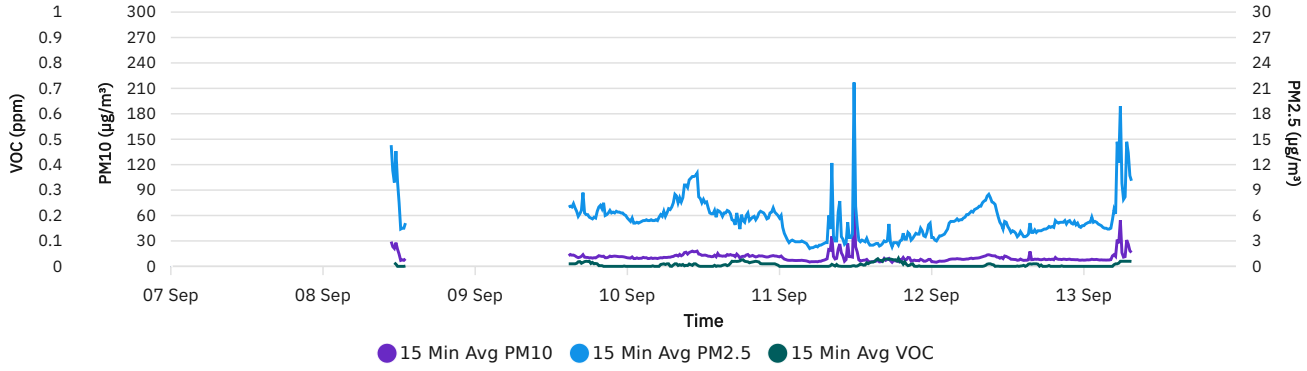

AM-31A_Reach 2

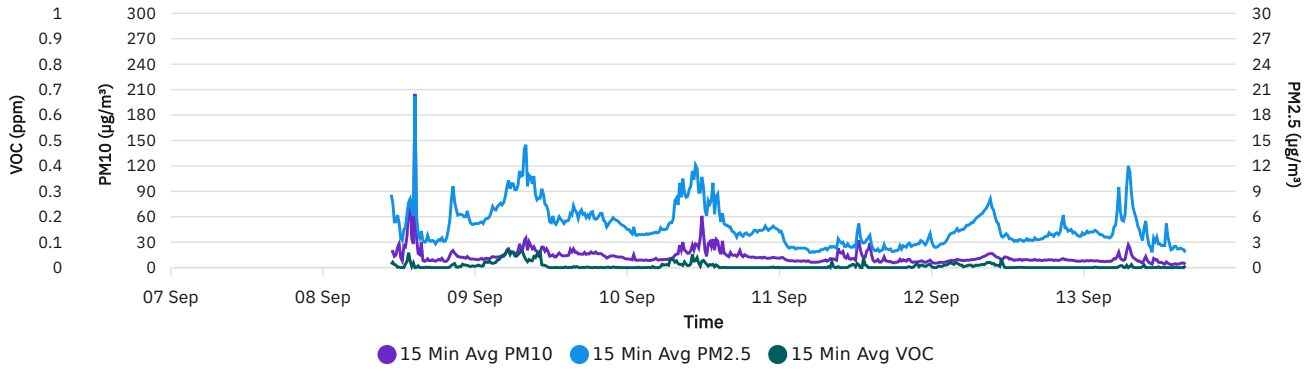

ENOVATE	Reach 2 Stage 2A Report	Battery Park_AQS	
		DER-10 contribution	
		Report Period	
		From:	09/14/2026 00:00
		To:	09/20/2026 23:59

Sensor	Action Level
PM10	100 µg/m³
PM2.5	25 µg/m³
VOC	5 ppm

Daily Environmental Summary	Temp (°F)	Relative Humidity (%)	Barometer (inHg)	Wind Speed (mph)	Prevailing Wind Direction
09/14/2026	64.9 - 72.5	38.2 - 57.2	30.1 - 30.9	0.0 - 9.2	ENE
09/15/2026	60.6 - 70.7	49.7 - 66.6	30.3 - 30.9	0.2 - 10.3	E
09/16/2026	63.7 - 76.3	58.2 - 72.8	30.2 - 31.2	0.0 - 5.6	WSW
09/17/2026	72.0 - 79.9	69.3 - 82.4	30.2 - 30.5	0.2 - 2.5	WSW
09/18/2026	-	-	-	-	-
09/19/2026	-	-	-	-	-
09/20/2026	-	-	-	-	-

Daily Monitoring Summary	PM2.5 (µg/m³)	Time	PM10 (µg/m³)	Time	VOC (ppm)	Time
Min Contribution (15 min avg.) - 9/14/2026	0.0	17:00	0.0	15:30	0.0000	15:45
Max Contribution (15 min avg.) - 9/14/2026	0.9	20:15	1.4	17:00	0.0340	18:30
Daily Avg. Contribution (15 min avg.) - 9/14/2026	0.3	-	0.2	-	0.0091	-
Min Contribution (15 min avg.) - 9/15/2026	0.0	11:00	0.0	00:00	0.0000	00:00
Max Contribution (15 min avg.) - 9/15/2026	5.1	09:00	53.9	13:00	0.0267	08:30
Daily Avg. Contribution (15 min avg.) - 9/15/2026	0.7	-	3.2	-	0.0013	-
Min Contribution (15 min avg.) - 9/16/2026	0.0	00:00	0.0	05:15	0.0000	01:00
Max Contribution (15 min avg.) - 9/16/2026	31.4	02:30	182.7	23:30	0.0500	23:30
Daily Avg. Contribution (15 min avg.) - 9/16/2026	1.0	-	9.1	-	0.0108	-
Min Contribution (15 min avg.) - 9/17/2026	0.0	00:15	0.0	06:45	0.0007	00:45
Max Contribution (15 min avg.) - 9/17/2026	88.5	03:45	206.3	02:00	0.2813	03:30
Daily Avg. Contribution (15 min avg.) - 9/17/2026	5.6	-	20.1	-	0.0369	-
Min Contribution (15 min avg.) - 9/18/2026	-	-	-	-	-	-
Max Contribution (15 min avg.) - 9/18/2026	-	-	-	-	-	-
Daily Avg. Contribution (15 min avg.) - 9/18/2026	-	-	-	-	-	-
Min Contribution (15 min avg.) - 9/19/2026	-	-	-	-	-	-
Max Contribution (15 min avg.) - 9/19/2026	-	-	-	-	-	-
Daily Avg. Contribution (15 min avg.) - 9/19/2026	-	-	-	-	-	-
Min Contribution (15 min avg.) - 9/20/2026	-	-	-	-	-	-
Max Contribution (15 min avg.) - 9/20/2026	-	-	-	-	-	-
Daily Avg. Contribution (15 min avg.) - 9/20/2026	-	-	-	-	-	-



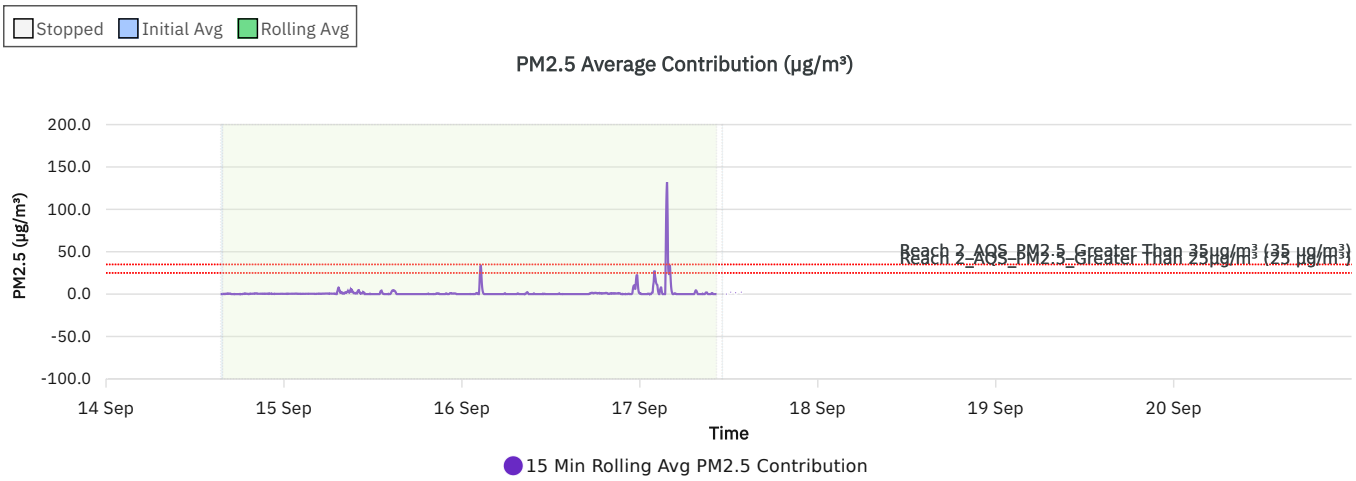
Stopped
Initial Avg
Rolling Avg
PM2.5 Average Contribution (µg/m³)
200.0
150.0
100.0
50.0
0.0
-50.0
-100.0
PM2.5 (µg/m³)
Reach 2_AQS_PM2.5_Greater Than 35µg/m³ (35 µg/m³)
Reach 2_AQS_PM2.5_Greater Than 25µg/m³ (25 µg/m³)
14 Sep
15 Sep
16 Sep
17 Sep
18 Sep
19 Sep
20 Sep
Time
15 Min Rolling Avg PM2.5 Contribution

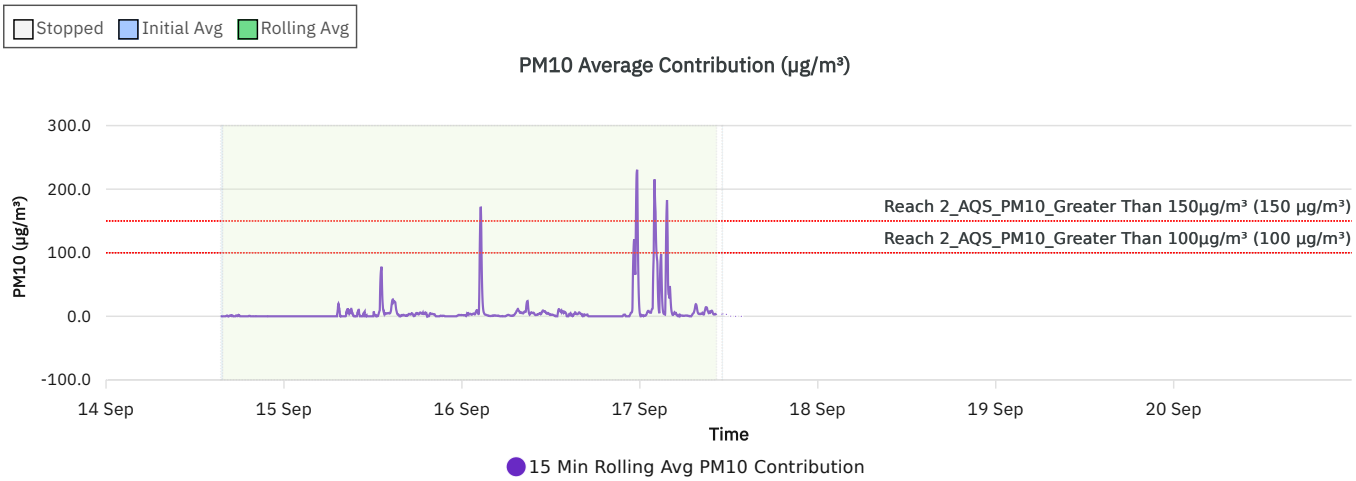
Stopped
Initial Avg
Rolling Avg
PM10 Average Contribution (µg/m³)
300.0
200.0
100.0
0.0
-100.0
PM10 (µg/m³)
Reach 2_AQS_PM10_Greater Than 150µg/m³ (150 µg/m³)
Reach 2_AQS_PM10_Greater Than 100µg/m³ (100 µg/m³)
14 Sep
15 Sep
16 Sep
17 Sep
18 Sep
19 Sep
20 Sep
Time
15 Min Rolling Avg PM10 Contribution

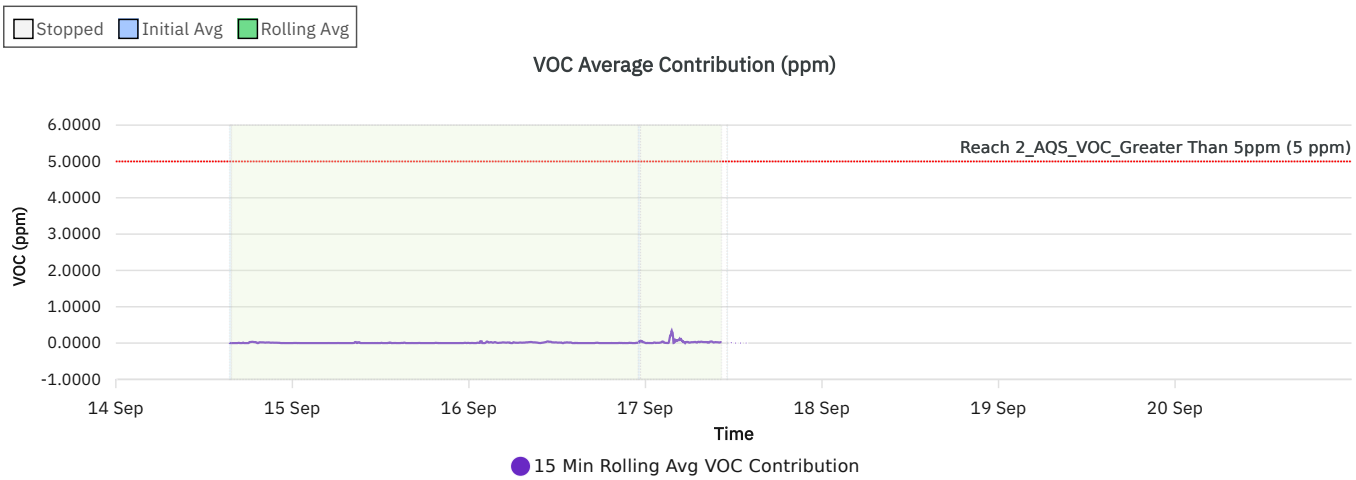
Stopped
Initial Avg
Rolling Avg
VOC Average Contribution (ppm)
6.0000
5.0000
4.0000
3.0000
2.0000
1.0000
0.0000
-1.0000
VOC (ppm)
Reach 2_AQS_VOC_Greater Than 5ppm (5 ppm)
14 Sep
15 Sep
16 Sep
17 Sep
18 Sep
19 Sep
20 Sep
Time
15 Min Rolling Avg VOC Contribution

Wind rose (mph)

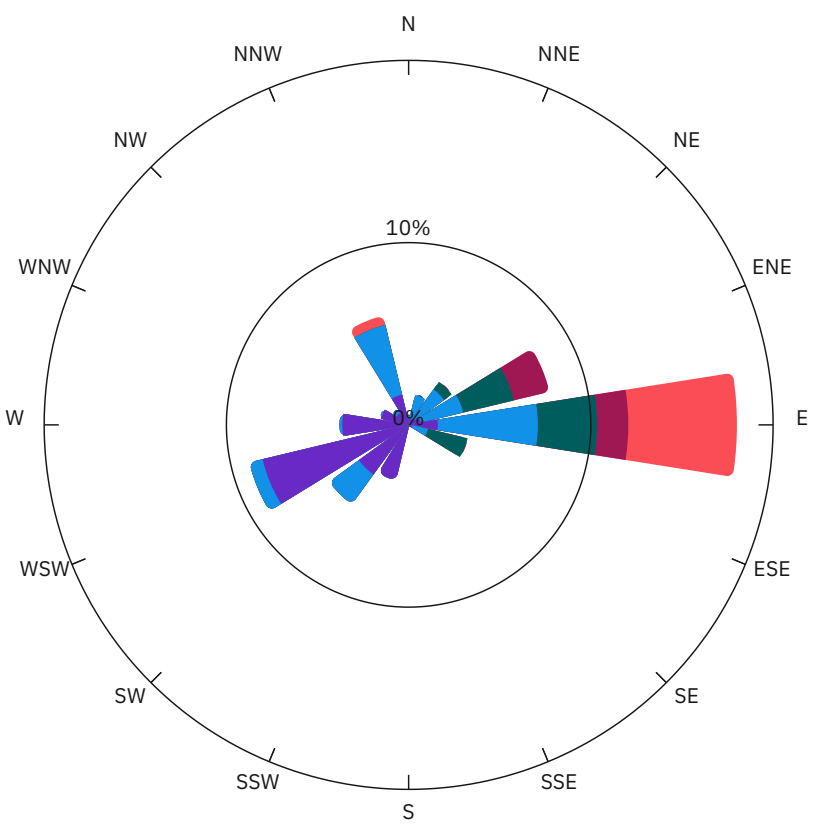

WS (mph)	Time
< 2	25.5%
2-4	19.4%
4-6	8.9%
6-8	3.8%
>= 8	6.5%
calm	35.8%

AM-30A_Reach 2

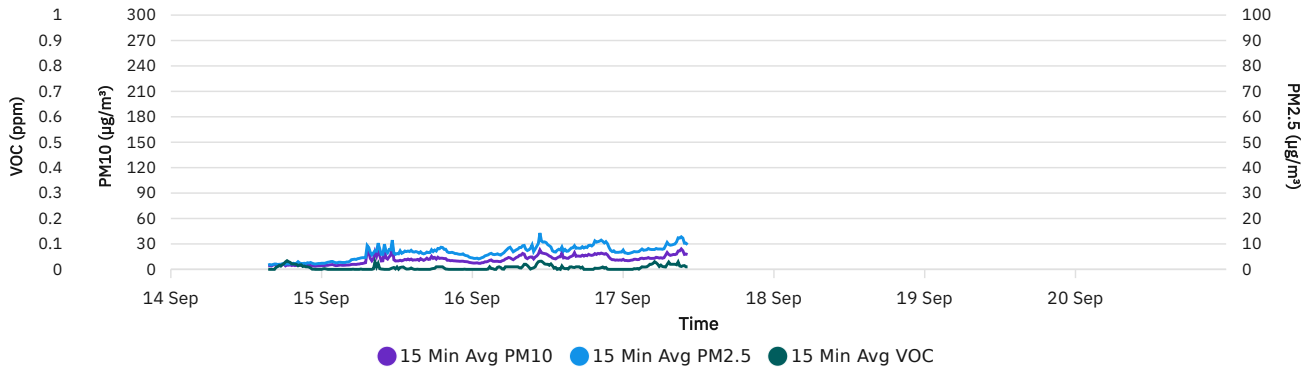

AM-31A_Reach 2

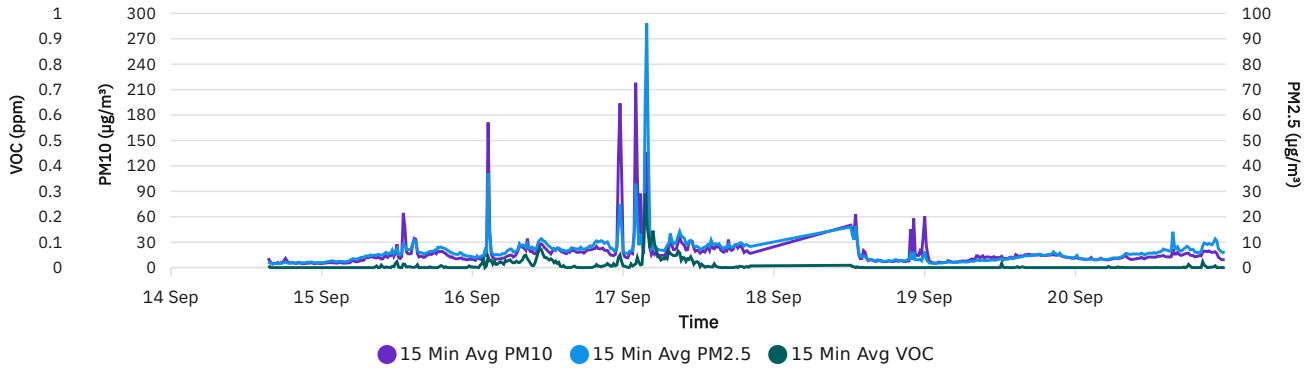

Parameter	Action Level	Time Triggered	Cause	Actions Taken
PM10	150 µg/m^3	9/16/2026 2:25	Elevated readings were likely attributable to nearby nighttime construction activities occurring within Reach 1.	The contractor stopped work and wetted the work area to mitigate dust levels and fugitive dust
PM2.5	25 µg/m^3	9/16/2026 2:27	Elevated readings were likely attributable to nearby nighttime construction activities occurring within Reach 1.	The contractor wetted the work area to mitigate dust levels and fugitive dust.
PM10	150 µg/m^3	9/16/2026 23:09	Elevated readings were likely attributable to nearby nighttime construction activities occurring within Reach 1.	The contractor stopped work and wetted the work area to mitigate dust levels and fugitive dust
PM10	150 µg/m^3	9/17/2026 1:53	Elevated readings were likely attributable to nearby nighttime construction activities occurring within Reach 1.	The contractor stopped work and wetted the work area to mitigate dust levels and fugitive dust
PM2.5	25 µg/m^3	9/17/2026 1:57	Elevated readings were likely attributable to nearby nighttime construction activities occurring within Reach 1.	The contractor wetted the work area to mitigate dust levels and fugitive dust.
PM2.5	35 µg/m^3	9/17/2026 3:28	Elevated readings were likely attributable to nearby nighttime construction activities occurring within Reach 1.	The contractor stopped work and wetted the work area to mitigate dust levels and fugitive dust
PM10	150 µg/m^3	9/17/2026 3:31	Elevated readings were likely attributable to nearby nighttime construction activities occurring within Reach 1.	The contractor stopped work and wetted the work area to mitigate dust levels and fugitive dust
PM2.5	25 µg/m^3	9/17/2026 4:01	Elevated readings were likely attributable to nearby nighttime construction activities occurring within Reach 1.	The contractor wetted the work area to mitigate dust levels and fugitive dust.

ENOVATE	Reach 2 Stage 2A Report	Battery Park_AQS	
		DER-10 contribution	
		Report Period	
		From:	09/21/2026 00:00
		To:	09/27/2026 23:59

Sensor	Action Level
PM10	100 µg/m³
PM2.5	25 µg/m³
VOC	5 ppm

Daily Environmental Summary	Temp (°F)	Relative Humidity (%)	Barometer (inHg)	Wind Speed (mph)	Prevailing Wind Direction
09/21/2026	63.7 - 69.8	46.9 - 70.5	30.1 - 31.2	1.6 - 11.1	E
09/22/2026	57.0 - 65.7	51.3 - 81.8	30.2 - 31.1	2.4 - 13.7	E
09/23/2026	55.0 - 66.0	44.2 - 71.5	30.4 - 30.8	3.0 - 17.2	E
09/24/2026	53.8 - 64.9	42.2 - 69.8	30.2 - 31.3	2.3 - 17.6	E
09/25/2026	57.2 - 67.6	37.4 - 65.6	29.7 - 30.5	2.9 - 50.0	ENE
09/26/2026	53.4 - 61.2	56.2 - 88.9	29.5 - 30.2	3.6 - 25.5	ENE
09/27/2026	55.4 - 55.9	87.3 - 91.8	29.6 - 29.9	3.7 - 22.2	ENE

Daily Monitoring Summary	PM2.5 (µg/m³)	Time	PM10 (µg/m³)	Time	VOC (ppm)	Time
Min Contribution (15 min avg.) - 9/21/2026	0.1	12:30	0.0	12:15	0.0000	13:15
Max Contribution (15 min avg.) - 9/21/2026	50.5	15:15	129.9	15:15	0.0413	14:30
Daily Avg. Contribution (15 min avg.) - 9/21/2026	3.7	-	8.5	-	0.0043	-
Min Contribution (15 min avg.) - 9/22/2026	0.3	03:30	0.0	00:00	0.0000	00:15
Max Contribution (15 min avg.) - 9/22/2026	5.6	07:15	12.6	07:15	0.0420	08:15
Daily Avg. Contribution (15 min avg.) - 9/22/2026	1.0	-	0.9	-	0.0016	-
Min Contribution (15 min avg.) - 9/23/2026	0.0	11:45	0.0	00:15	0.0000	00:15
Max Contribution (15 min avg.) - 9/23/2026	9.1	08:30	47.5	09:45	0.0153	17:30
Daily Avg. Contribution (15 min avg.) - 9/23/2026	0.9	-	1.8	-	0.0025	-
Min Contribution (15 min avg.) - 9/24/2026	0.0	13:30	0.0	00:00	0.0000	00:00
Max Contribution (15 min avg.) - 9/24/2026	1.8	13:45	3.3	13:45	0.0113	18:00
Daily Avg. Contribution (15 min avg.) - 9/24/2026	0.5	-	0.2	-	0.0038	-
Min Contribution (15 min avg.) - 9/25/2026	0.0	07:30	0.0	00:00	0.0000	02:00
Max Contribution (15 min avg.) - 9/25/2026	5.3	09:45	17.3	18:45	0.0967	13:45
Daily Avg. Contribution (15 min avg.) - 9/25/2026	0.5	-	0.6	-	0.0065	-
Min Contribution (15 min avg.) - 9/26/2026	0.3	10:00	0.0	00:15	0.0000	00:00
Max Contribution (15 min avg.) - 9/26/2026	2.0	09:00	3.4	09:00	0.0100	08:15
Daily Avg. Contribution (15 min avg.) - 9/26/2026	0.7	-	0.5	-	0.0019	-
Min Contribution (15 min avg.) - 9/27/2026	0.3	03:00	0.0	03:00	0.0000	00:00
Max Contribution (15 min avg.) - 9/27/2026	1.9	02:00	4.7	02:00	0.0000	00:00
Daily Avg. Contribution (15 min avg.) - 9/27/2026	0.9	-	1.8	-	0.0000	-



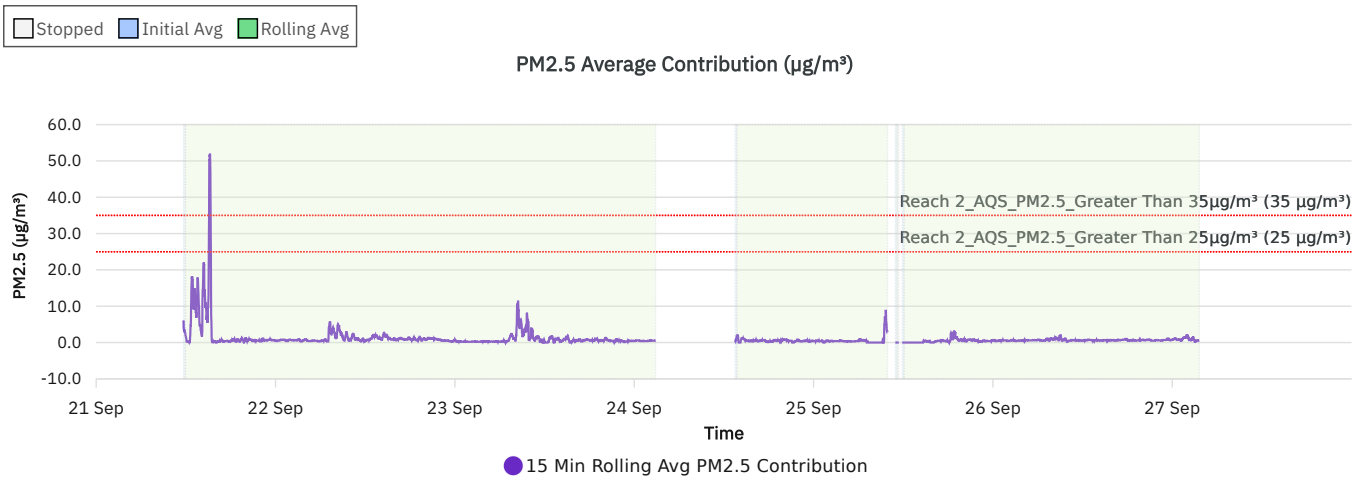
Stopped
Initial Avg
Rolling Avg
PM2.5 Average Contribution (µg/m³)
60.0
50.0
40.0
30.0
20.0
10.0
0.0
-10.0
PM2.5 (µg/m³)
Reach 2_AQS_PM2.5_Greater Than 35µg/m³ (35 µg/m³)
Reach 2_AQS_PM2.5_Greater Than 25µg/m³ (25 µg/m³)
21 Sep
22 Sep
23 Sep
24 Sep
25 Sep
26 Sep
27 Sep
Time
15 Min Rolling Avg PM2.5 Contribution

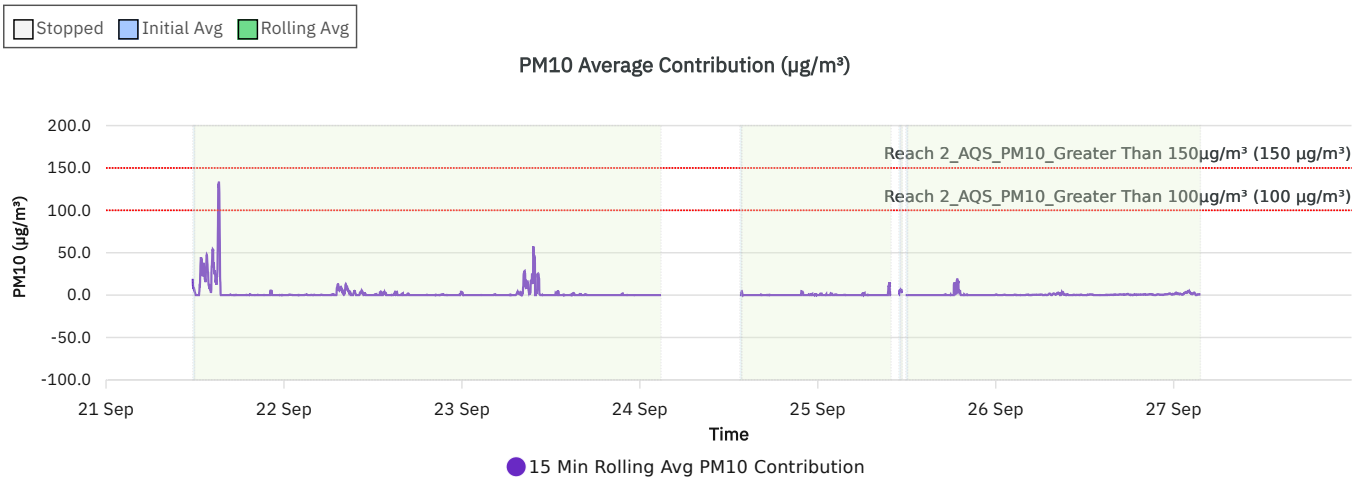
Stopped
Initial Avg
Rolling Avg
PM10 Average Contribution (µg/m³)
200.0
150.0
100.0
50.0
0.0
-50.0
-100.0
PM10 (µg/m³)
Reach 2_AQS_PM10_Greater Than 150µg/m³ (150 µg/m³)
Reach 2_AQS_PM10_Greater Than 100µg/m³ (100 µg/m³)
21 Sep
22 Sep
23 Sep
24 Sep
25 Sep
26 Sep
27 Sep
Time
15 Min Rolling Avg PM10 Contribution

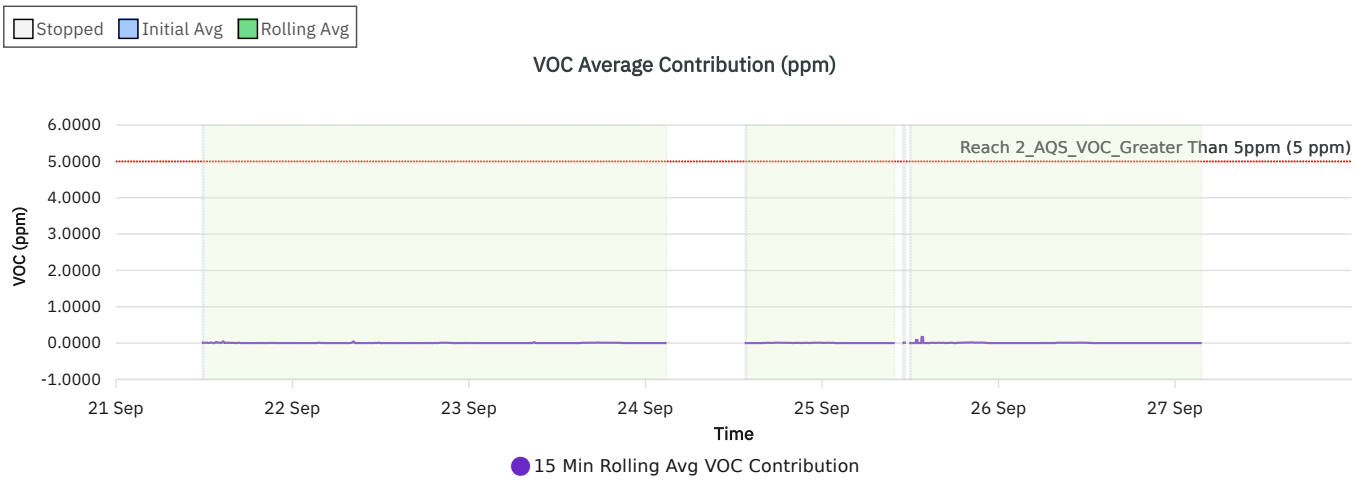
Stopped
Initial Avg
Rolling Avg
VOC Average Contribution (ppm)
6.0000
5.0000
4.0000
3.0000
2.0000
1.0000
0.0000
-1.0000
VOC (ppm)
Reach 2_AQS_VOC_Greater Than 5ppm (5 ppm)
21 Sep
22 Sep
23 Sep
24 Sep
25 Sep
26 Sep
27 Sep
Time
15 Min Rolling Avg VOC Contribution

Wind rose (mph)

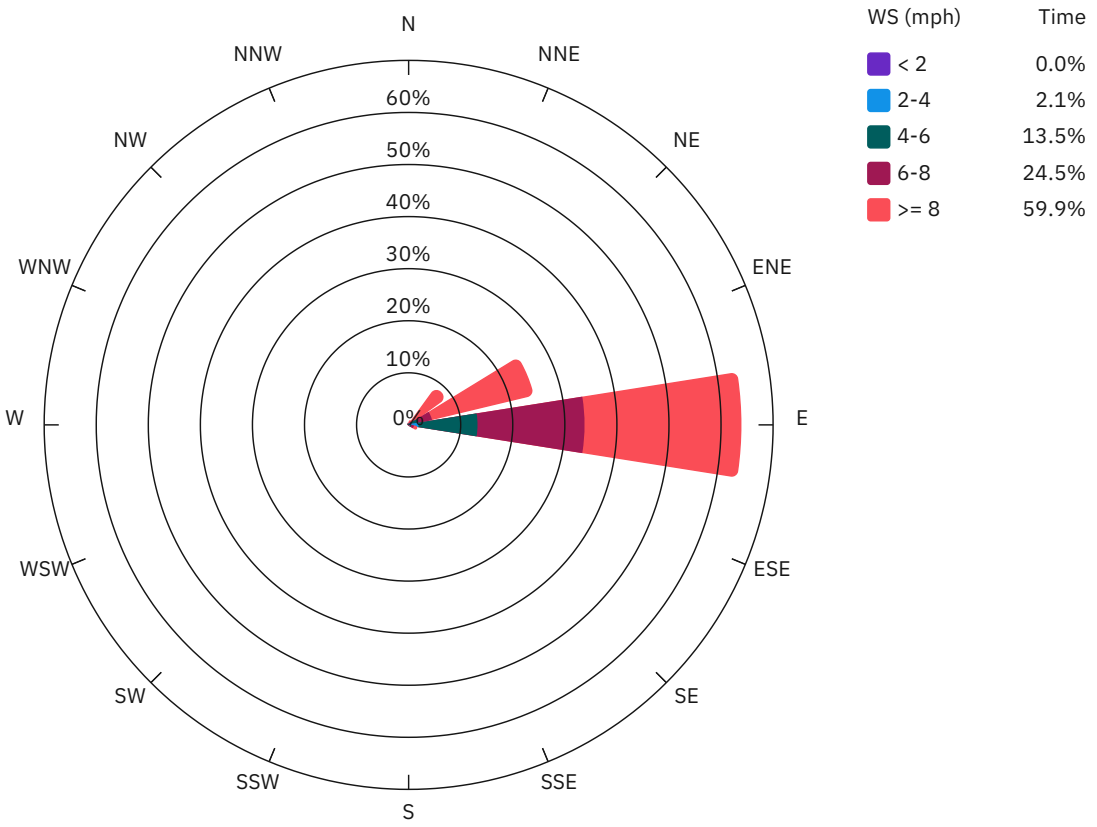

AM-30A_Reach 2

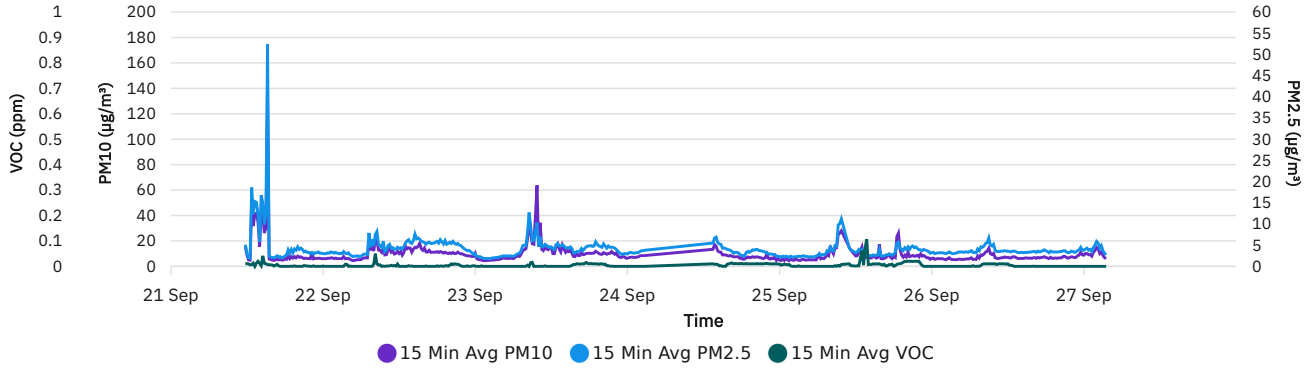

AM-31A_Reach 2

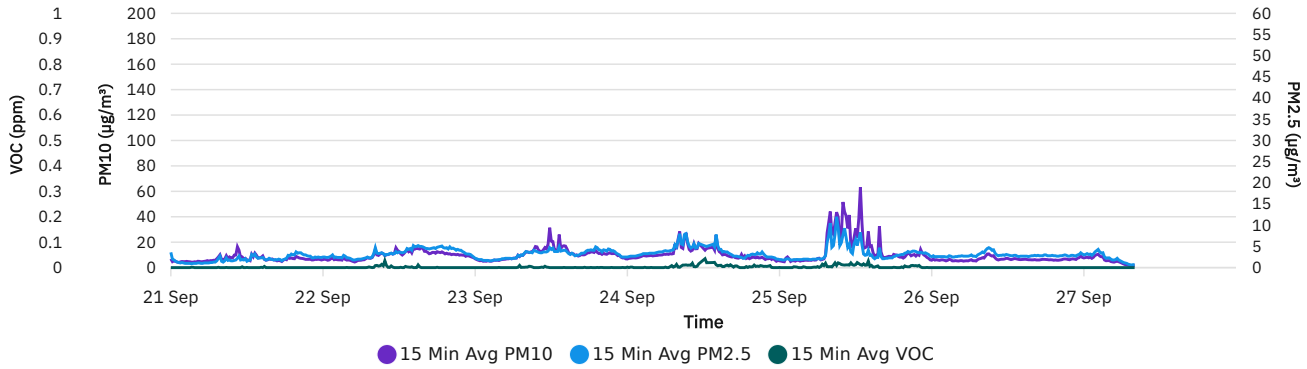

Exceedance Summary

Parameter	Action Level	Time Triggered	Cause	Actions Taken
PM10	100 µg/m^3	9/21/2026 15:07	Idling Truck	TSPC asked driver not to idle
PM2.5	35 µg/m^3	9/21/2026 15:05	Idling Truck	TSPC asked driver not to idle

ENOVATE®	Reach 2 Stage 2A Report	Battery Park_AQS	
		DER-10 contribution	
		Report Period	
		From:	09/28/2026 00:00
		To:	09/30/2026 23:59

Sensor	Action Level
PM10	100 µg/m³
PM2.5	25 µg/m³
VOC	5 ppm

Daily Environmental Summary	Temp (°F)	Relative Humidity (%)	Barometer (inHg)	Wind Speed (mph)	Prevailing Wind Direction
09/28/2026	57.0 - 61.9	76.9 - 95.7	29.6 - 30.4	0.4 - 6.8	NE
09/29/2026	59.9 - 68.0	66.5 - 84.3	29.8 - 30.5	0.4 - 5.7	WNW
09/30/2026	59.7 - 79.2	54.4 - 79.2	29.9 - 30.6	0.2 - 4.7	W

Daily Monitoring Summary	PM2.5 (µg/m³)	Time	PM10 (µg/m³)	Time	VOC (ppm)	Time
Min Contribution (15 min avg.) - 9/28/2026	0.0	13:30	0.0	13:30	0.0000	13:30
Max Contribution (15 min avg.) - 9/28/2026	7.5	14:30	24.3	14:15	0.0120	15:00
Daily Avg. Contribution (15 min avg.) - 9/28/2026	0.5	-	1.6	-	0.0006	-
Min Contribution (15 min avg.) - 9/29/2026	0.0	01:30	0.0	00:00	0.0000	00:00
Max Contribution (15 min avg.) - 9/29/2026	30.2	10:15	127.5	10:15	0.1107	10:30
Daily Avg. Contribution (15 min avg.) - 9/29/2026	4.9	-	19.6	-	0.0029	-
Min Contribution (15 min avg.) - 9/30/2026	0.0	04:00	0.0	00:00	0.0000	00:00
Max Contribution (15 min avg.) - 9/30/2026	37.3	10:45	179.3	10:30	0.0227	16:15
Daily Avg. Contribution (15 min avg.) - 9/30/2026	2.0	-	11.0	-	0.0036	-



Stopped Initial Avg Rolling Avg

PM2.5 Average Contribution (µg/m³)

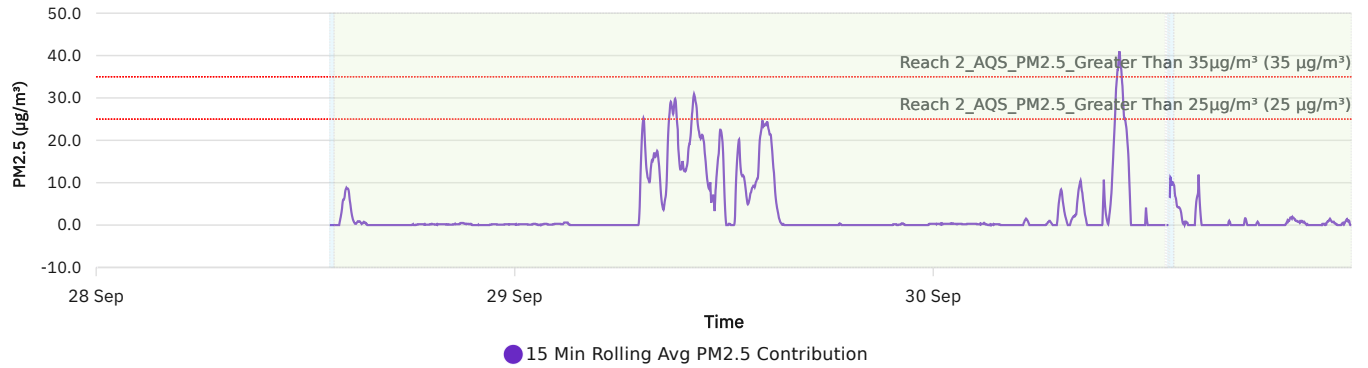

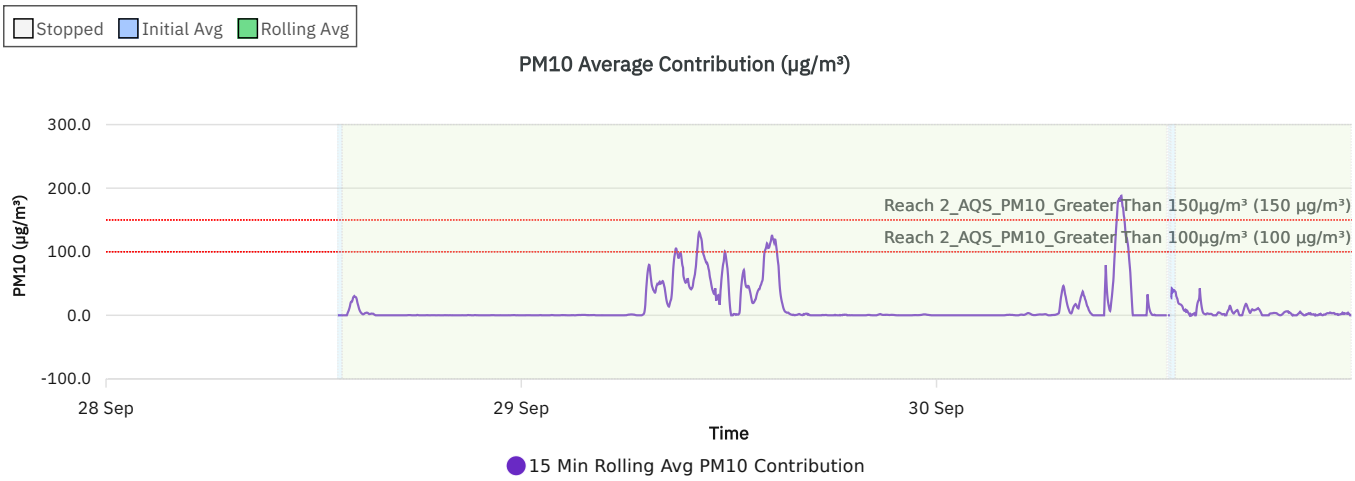

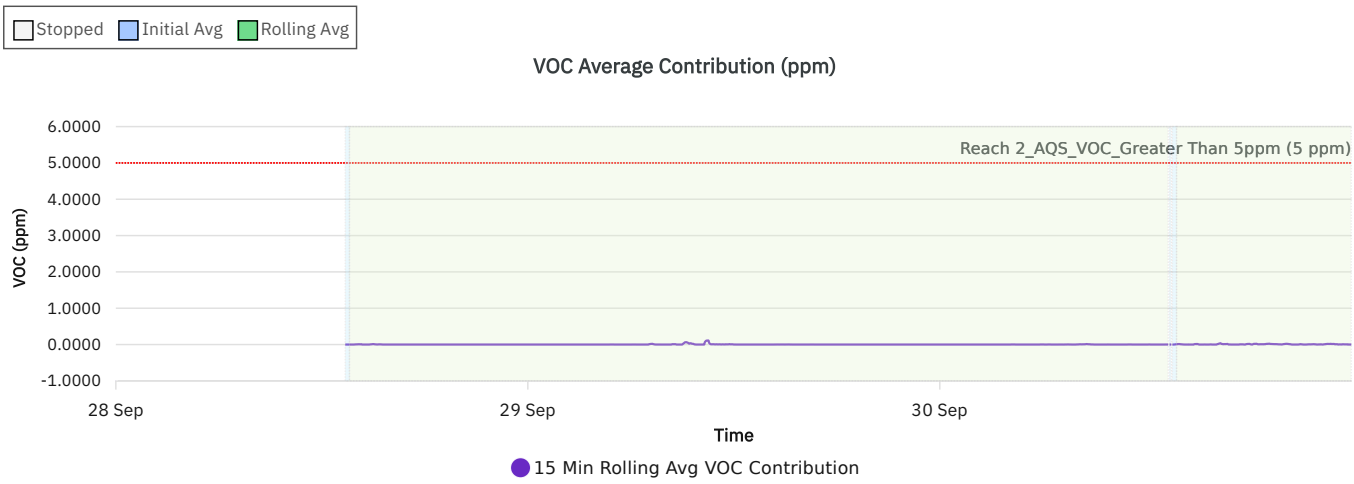

Wind rose (mph)

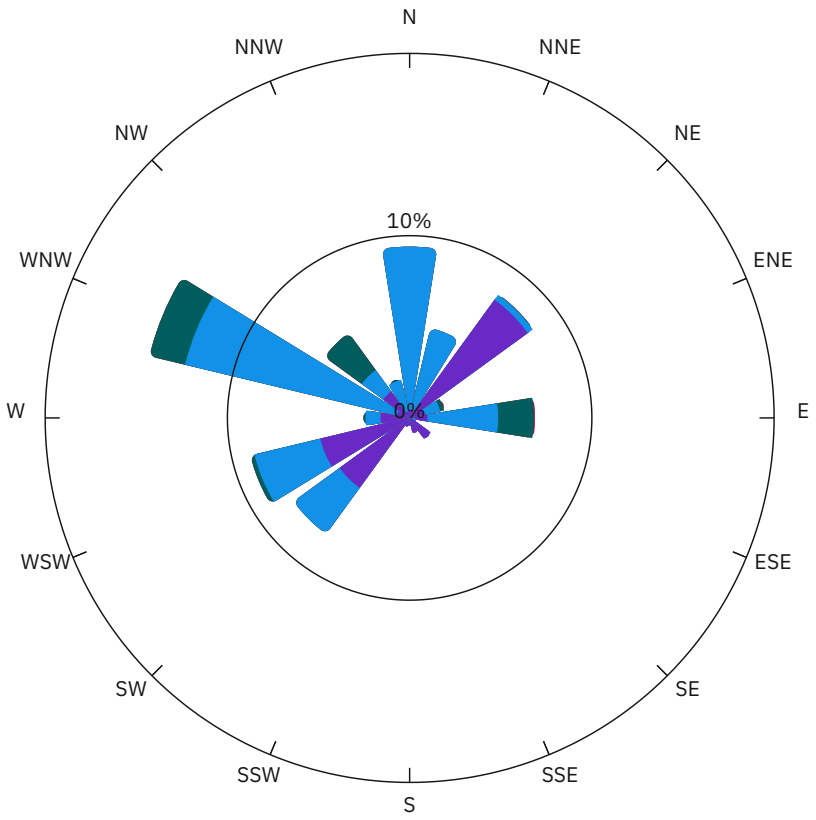

WS (mph)	Time
< 2	27.5%
2-4	41.8%
4-6	7.2%
6-8	0.1%
>= 8	0.0%
calm	23.4%

AM-30A_Reach 2

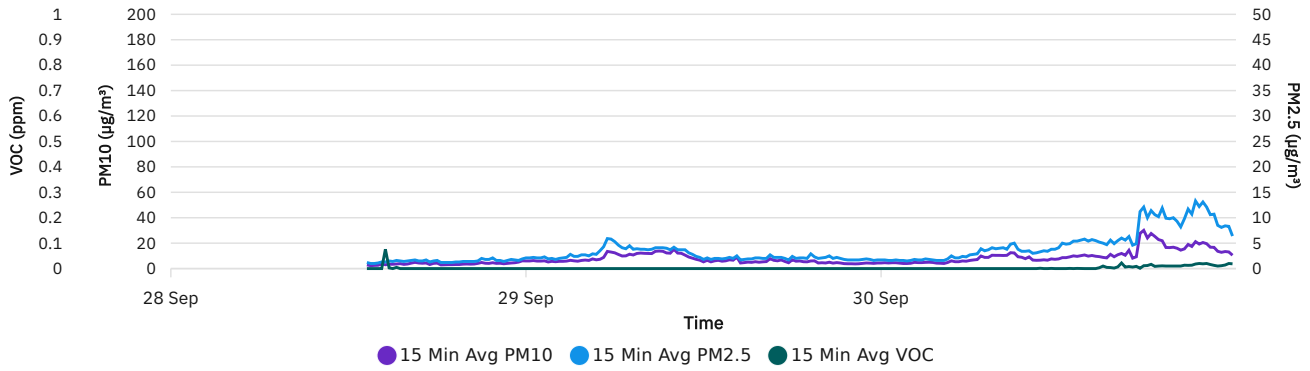

AM-31A_Reach 2

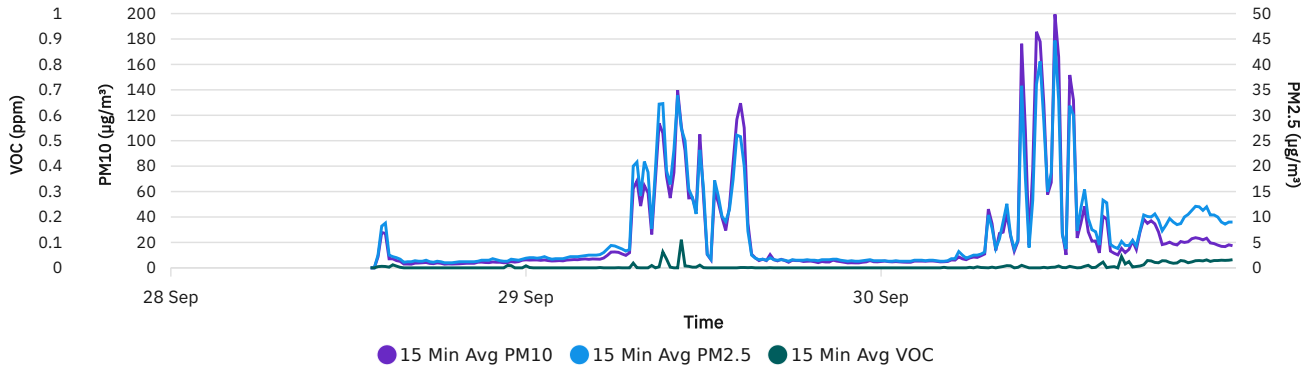

Parameter	Action Level	Time Triggered	Cause	Actions Taken
PM10	100 µg/m^3	9/29/2026 8:54	Trucks were idling within Reach 2 while waiting for pedestrians to cross.	The trucks subsequently departed the reach, and the contractor continued to monitor site conditions.
PM10	150 µg/m^3	9/29/2026 10:10	Elevated readings were attributable to demolition activities and equipment emissions near the monitoring location.	The contractor stopped work and wetted the work area to mitigate dust levels and fugitive dust
PM10	100 µg/m^3	9/29/2026 11:46	Trucks were idling within Reach 2 while waiting for pedestrians to cross.	The trucks subsequently departed the reach, and the contractor continued to monitor site conditions.
PM10	100 µg/m^3	9/29/2026 14:05	Trucks were idling within Reach 2 while waiting for pedestrians to cross.	The trucks subsequently departed the reach, and the contractor continued to monitor site conditions.
PM10	150 µg/m^3	9/30/2026 10:19	Elevated readings were attributable to demolition activities and equipment emissions near the monitoring location.	The contractor stopped work and wetted the work area to mitigate dust levels and fugitive dust
PM2.5	25 µg/m^3	9/29/2026 7:23	Trucks were idling within Reach 2 while waiting for pedestrians to cross.	The trucks subsequently departed the reach, and the contractor continued to monitor site conditions.
PM2.5	25 µg/m^3	9/29/2026 8:51	Trucks were idling within Reach 2 while waiting for pedestrians to cross.	The trucks subsequently departed the reach, and the contractor continued to monitor site conditions.
PM2.5	25 µg/m^3	9/29/2026 10:10	Elevated readings were attributable to demolition activities and equipment emissions near the monitoring location.	The contractor paused work and continuously wetted the work area to mitigate dust levels and fugitive dust.
PM2.5	35 µg/m^3	9/30/2026 10:19	Elevated readings were attributable to demolition activities and equipment emissions near the monitoring location.	The contractor paused work and continuously wetted the work area to mitigate dust levels and fugitive dust.

ENOVATE®	Reach 3_EWP_AQS Report	Battery Park_AQS	
		DER-10 contribution	
		Report Period	
		From:	09/01/2026 00:00
		To:	09/06/2026 23:59

Sensor	Action Level
PM10	100 µg/m³
PM2.5	25 µg/m³
VOC	5 ppm

Daily Environmental Summary	Temp (°F)	Relative Humidity (%)	Barometer (inHg)	Wind Speed (mph)	Prevailing Wind Direction
09/01/2026	67.5 - 84.7	69.9 - 88.4	29.7 - 31.6	0.5 - 7.0	SE
09/02/2026	66.2 - 73.2	67.5 - 86.1	30.0 - 31.1	0.5 - 6.4	SE
09/03/2026	67.1 - 88.7	55.6 - 90.8	29.8 - 31.9	0.4 - 7.1	SE
09/04/2026	73.8 - 84.2	48.3 - 83.4	29.6 - 30.9	0.6 - 10.2	NE
09/05/2026	68.9 - 77.7	50.0 - 68.7	29.5 - 30.8	1.4 - 10.7	NE
09/06/2026	66.6 - 75.7	55.8 - 80.5	29.8 - 30.6	0.6 - 10.1	NE

Daily Monitoring Summary	PM2.5 (µg/m³)	Time	PM10 (µg/m³)	Time	VOC (ppm)	Time
Min Contribution (15 min avg.) - 9/1/2026	0.0	00:45	0.0	00:45	0.0000	00:00
Max Contribution (15 min avg.) - 9/1/2026	19.9	14:15	18.4	14:15	0.0100	14:15
Daily Avg. Contribution (15 min avg.) - 9/1/2026	0.7	-	0.6	-	0.0012	-
Min Contribution (15 min avg.) - 9/2/2026	0.0	00:00	0.0	00:00	0.0000	00:30
Max Contribution (15 min avg.) - 9/2/2026	2.2	09:00	2.0	09:00	0.0187	11:45
Daily Avg. Contribution (15 min avg.) - 9/2/2026	0.1	-	0.1	-	0.0035	-
Min Contribution (15 min avg.) - 9/3/2026	0.0	00:00	0.0	00:00	0.0000	00:00
Max Contribution (15 min avg.) - 9/3/2026	1.7	10:15	2.1	11:15	0.0327	08:00
Daily Avg. Contribution (15 min avg.) - 9/3/2026	0.3	-	0.2	-	0.0019	-
Min Contribution (15 min avg.) - 9/4/2026	0.0	00:00	0.0	00:00	0.0000	00:45
Max Contribution (15 min avg.) - 9/4/2026	3.4	02:15	2.7	02:15	0.0073	10:30
Daily Avg. Contribution (15 min avg.) - 9/4/2026	0.1	-	0.1	-	0.0010	-
Min Contribution (15 min avg.) - 9/5/2026	0.0	00:00	0.0	00:00	0.0000	00:00
Max Contribution (15 min avg.) - 9/5/2026	0.0	00:00	0.0	00:00	0.0393	15:00
Daily Avg. Contribution (15 min avg.) - 9/5/2026	0.0	-	0.0	-	0.0053	-
Min Contribution (15 min avg.) - 9/6/2026	0.0	00:00	0.0	00:00	0.0000	00:00
Max Contribution (15 min avg.) - 9/6/2026	0.2	07:15	0.2	07:15	0.0280	09:00
Daily Avg. Contribution (15 min avg.) - 9/6/2026	0.0	-	0.0	-	0.0056	-

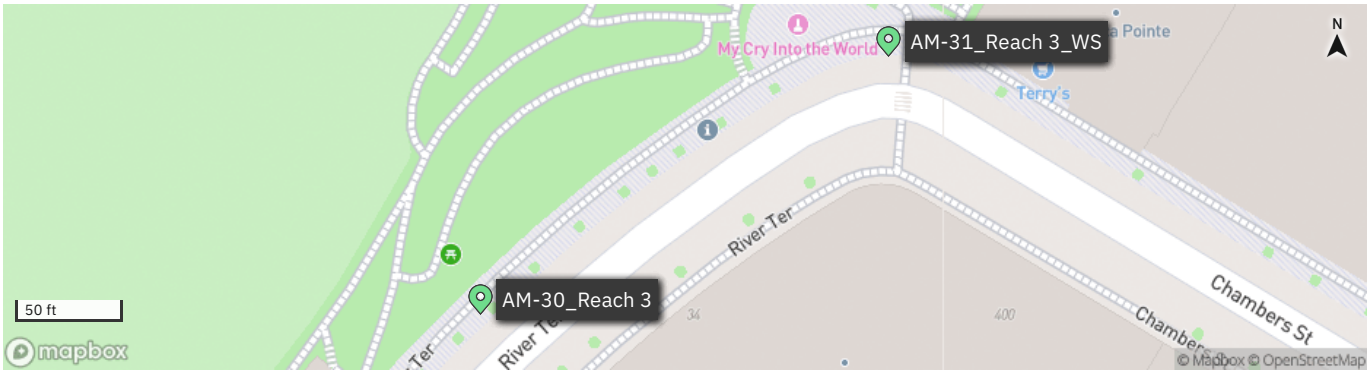

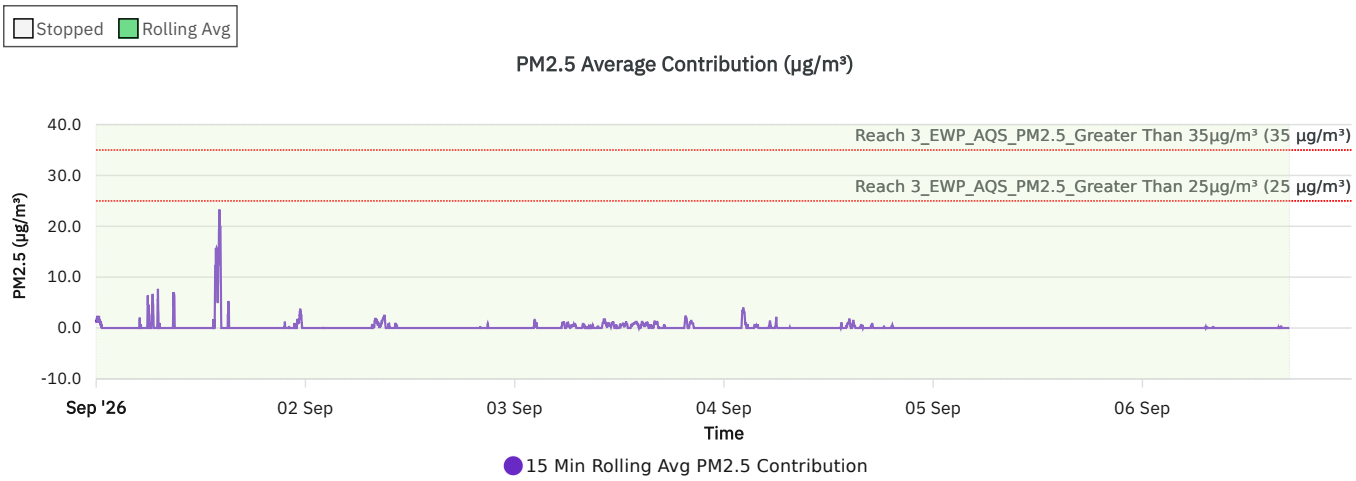
Stopped
Rolling Avg
PM2.5 Average Contribution (µg/m³)
Reach 3_EWP_AQS_PM2.5_Greater Than 35µg/m³ (35 µg/m³)
Reach 3_EWP_AQS_PM2.5_Greater Than 25µg/m³ (25 µg/m³)
PM2.5 (µg/m³)
40.0
30.0
20.0
10.0
0.0
-10.0
Sep '26
02 Sep
03 Sep
04 Sep
05 Sep
06 Sep
Time
15 Min Rolling Avg PM2.5 Contribution

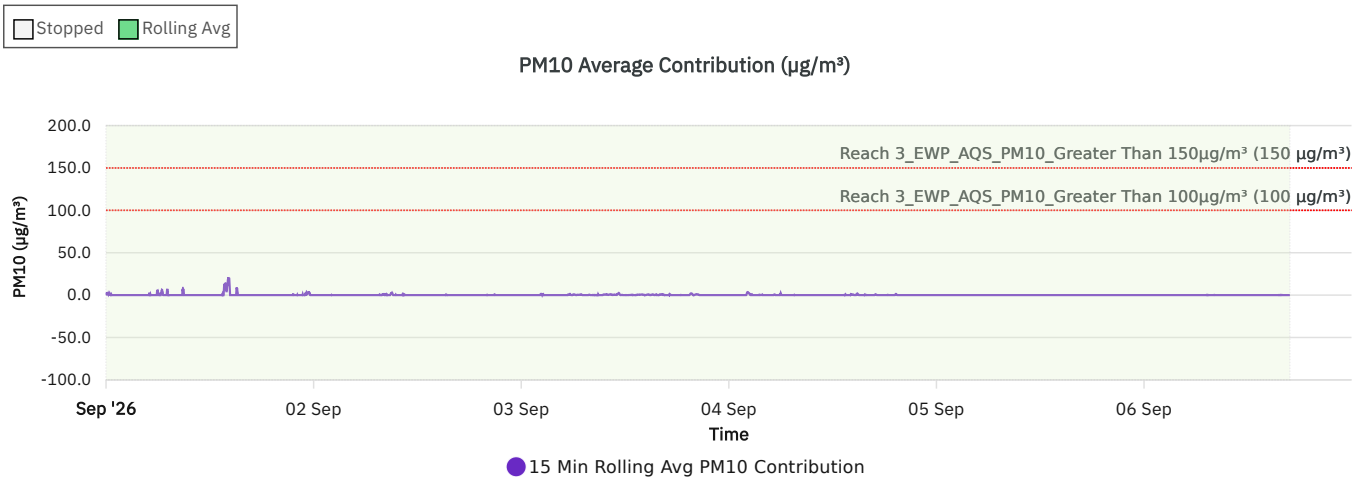
Stopped
Rolling Avg
PM10 Average Contribution (µg/m³)
Reach 3_EWP_AQS_PM10_Greater Than 150µg/m³ (150 µg/m³)
Reach 3_EWP_AQS_PM10_Greater Than 100µg/m³ (100 µg/m³)
PM10 (µg/m³)
200.0
150.0
100.0
50.0
0.0
-50.0
-100.0
Sep '26
02 Sep
03 Sep
04 Sep
05 Sep
06 Sep
Time
15 Min Rolling Avg PM10 Contribution

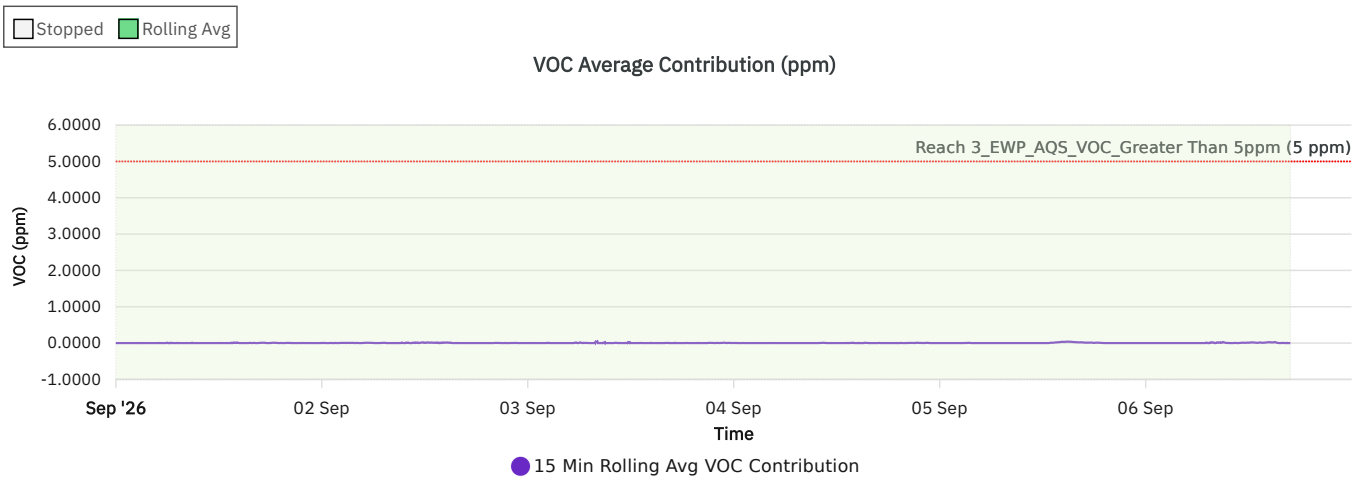
Stopped
Rolling Avg
VOC Average Contribution (ppm)
Reach 3_EWP_AQS_VOC_Greater Than 5ppm (5 ppm)
VOC (ppm)
6.0000
5.0000
4.0000
3.0000
2.0000
1.0000
0.0000
-1.0000
Sep '26
02 Sep
03 Sep
04 Sep
05 Sep
06 Sep
Time
15 Min Rolling Avg VOC Contribution

Wind rose (mph)

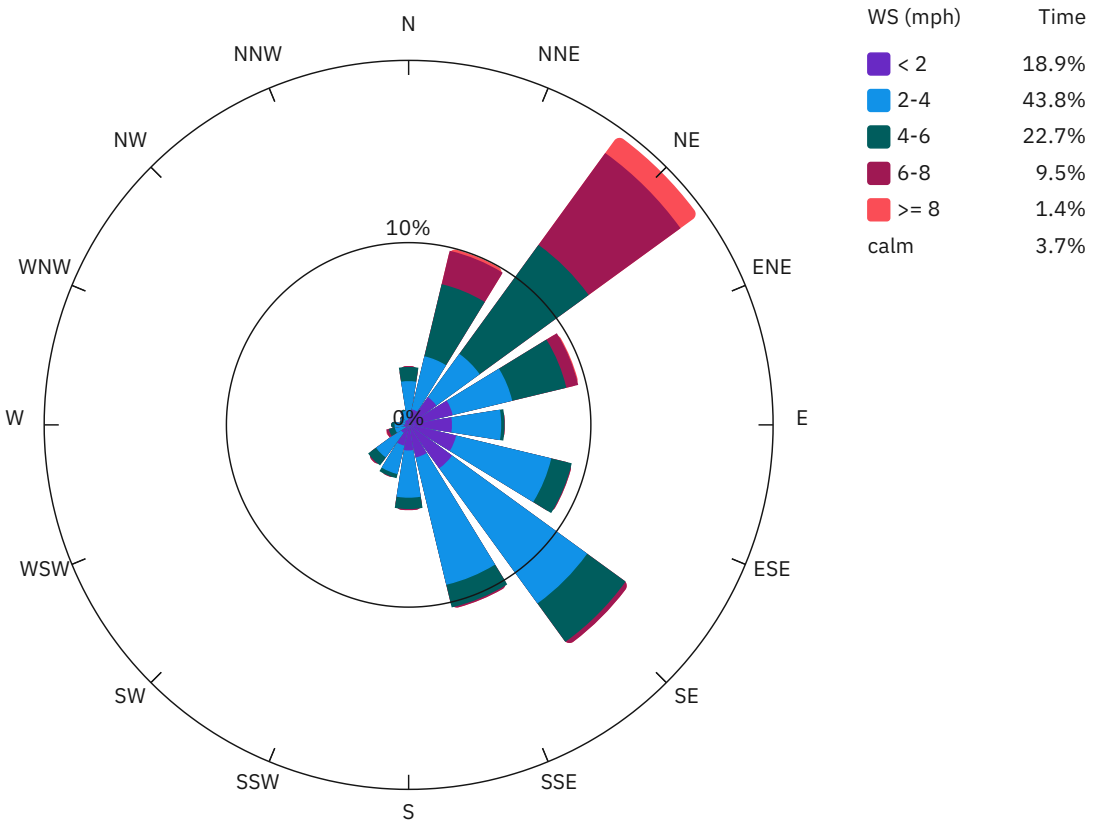

AM-30_Reach 3

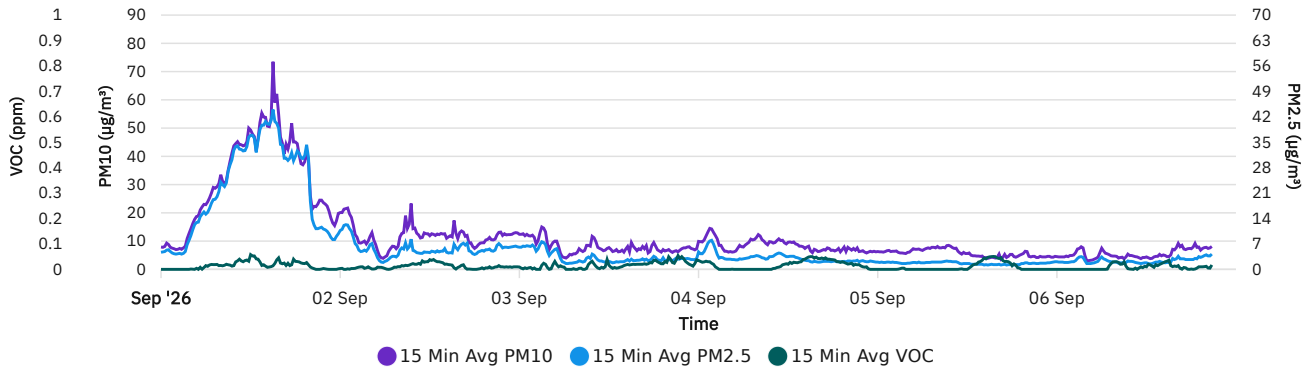

AM-31_Reach 3_WS

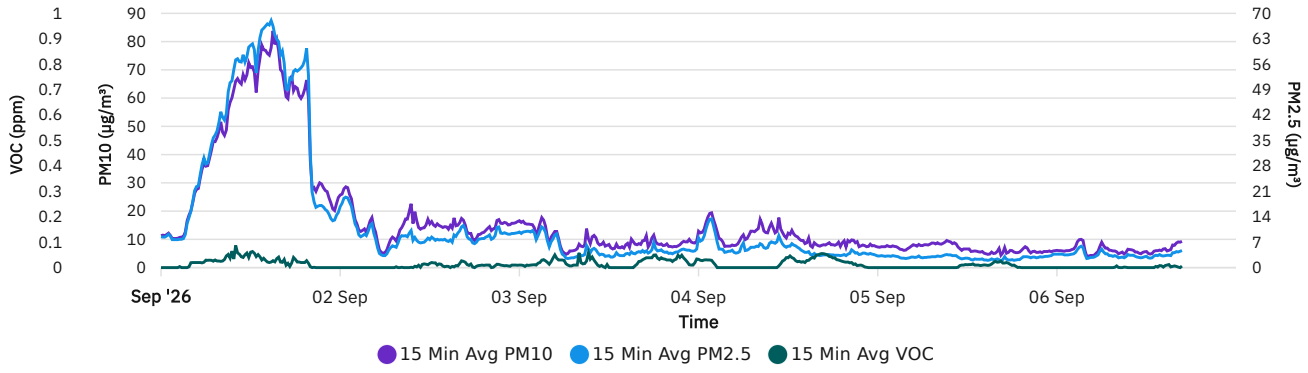

ENOVATE®	Reach 3_EWP_AQS Report	Battery Park_AQS	
		DER-10 contribution	
		Report Period	
		From:	09/07/2026 00:00
		To:	09/13/2026 23:59

Sensor	Action Level
PM10	100 µg/m³
PM2.5	25 µg/m³
VOC	5 ppm

Daily Environmental Summary	Temp (°F)	Relative Humidity (%)	Barometer (inHg)	Wind Speed (mph)	Prevailing Wind Direction
09/07/2026	77.7 - 77.7	42.5 - 42.6	30.3 - 30.3	3.9 - 4.0	NW
09/08/2026	72.1 - 80.8	43.8 - 68.9	29.6 - 31.5	0.4 - 8.5	NE
09/09/2026	69.3 - 84.9	53.9 - 76.0	29.5 - 32.4	0.4 - 7.3	SE
09/10/2026	71.6 - 86.7	49.3 - 79.7	29.8 - 31.1	0.8 - 10.2	SE
09/11/2026	69.3 - 80.8	39.8 - 64.7	29.8 - 30.9	0.6 - 13.2	NE
09/12/2026	67.6 - 82.8	47.2 - 71.0	29.4 - 30.9	0.4 - 7.6	ESE
09/13/2026	66.4 - 82.4	65.1 - 92.2	29.7 - 30.8	0.5 - 17.2	NE

Daily Monitoring Summary	PM2.5 (µg/m³)	Time	PM10 (µg/m³)	Time	VOC (ppm)	Time
Min Contribution (15 min avg.) - 9/7/2026	-	-	-	-	-	-
Max Contribution (15 min avg.) - 9/7/2026	-	-	-	-	-	-
Daily Avg. Contribution (15 min avg.) - 9/7/2026	-	-	-	-	-	-
Min Contribution (15 min avg.) - 9/8/2026	0.0	10:30	0.0	10:30	0.0000	10:30
Max Contribution (15 min avg.) - 9/8/2026	5.2	13:45	57.5	13:45	0.0407	18:00
Daily Avg. Contribution (15 min avg.) - 9/8/2026	0.2	-	1.4	-	0.0081	-
Min Contribution (15 min avg.) - 9/9/2026	0.0	00:15	0.0	00:15	0.0000	00:00
Max Contribution (15 min avg.) - 9/9/2026	5.1	10:15	12.8	10:15	0.0113	19:00
Daily Avg. Contribution (15 min avg.) - 9/9/2026	0.5	-	1.1	-	0.0015	-
Min Contribution (15 min avg.) - 9/10/2026	0.0	00:00	0.0	00:00	0.0000	00:00
Max Contribution (15 min avg.) - 9/10/2026	3.2	07:45	61.2	03:00	0.1013	10:30
Daily Avg. Contribution (15 min avg.) - 9/10/2026	0.5	-	3.1	-	0.0025	-
Min Contribution (15 min avg.) - 9/11/2026	0.0	00:00	0.0	00:00	0.0000	00:00
Max Contribution (15 min avg.) - 9/11/2026	0.3	12:45	0.4	13:30	0.0500	15:15
Daily Avg. Contribution (15 min avg.) - 9/11/2026	0.0	-	0.0	-	0.0143	-
Min Contribution (15 min avg.) - 9/12/2026	0.0	00:00	0.0	00:00	0.0000	00:00
Max Contribution (15 min avg.) - 9/12/2026	1.6	08:15	2.4	08:45	0.0173	19:00
Daily Avg. Contribution (15 min avg.) - 9/12/2026	0.0	-	0.1	-	0.0024	-
Min Contribution (15 min avg.) - 9/13/2026	0.0	00:00	0.0	00:00	0.0000	00:00
Max Contribution (15 min avg.) - 9/13/2026	1.5	19:45	2.0	18:30	0.0113	19:00
Daily Avg. Contribution (15 min avg.) - 9/13/2026	0.1	-	0.1	-	0.0007	-

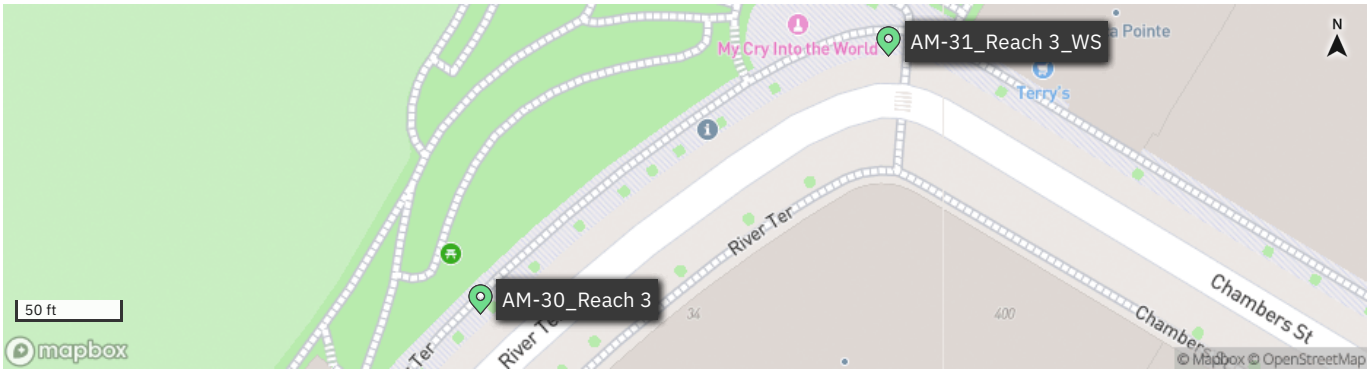

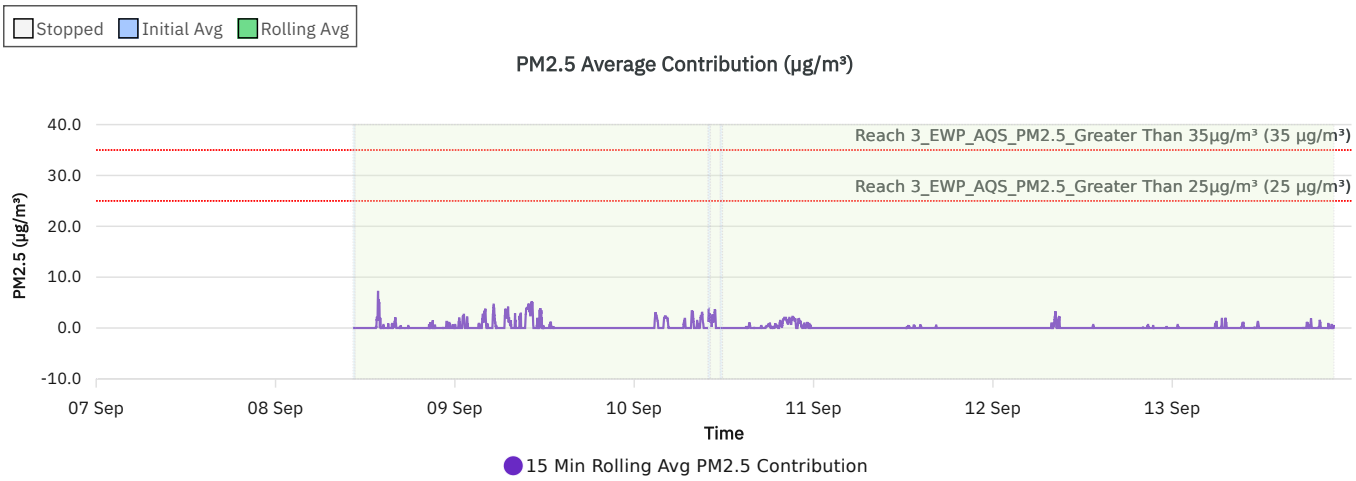
Stopped
Initial Avg
Rolling Avg
PM2.5 Average Contribution (µg/m³)
Reach 3_EWP_AQS_PM2.5_Greater Than 35µg/m³ (35 µg/m³)
Reach 3_EWP_AQS_PM2.5_Greater Than 25µg/m³ (25 µg/m³)
PM2.5 (µg/m³)
40.0
30.0
20.0
10.0
0.0
-10.0
07 Sep
08 Sep
09 Sep
10 Sep
11 Sep
12 Sep
13 Sep
Time
15 Min Rolling Avg PM2.5 Contribution

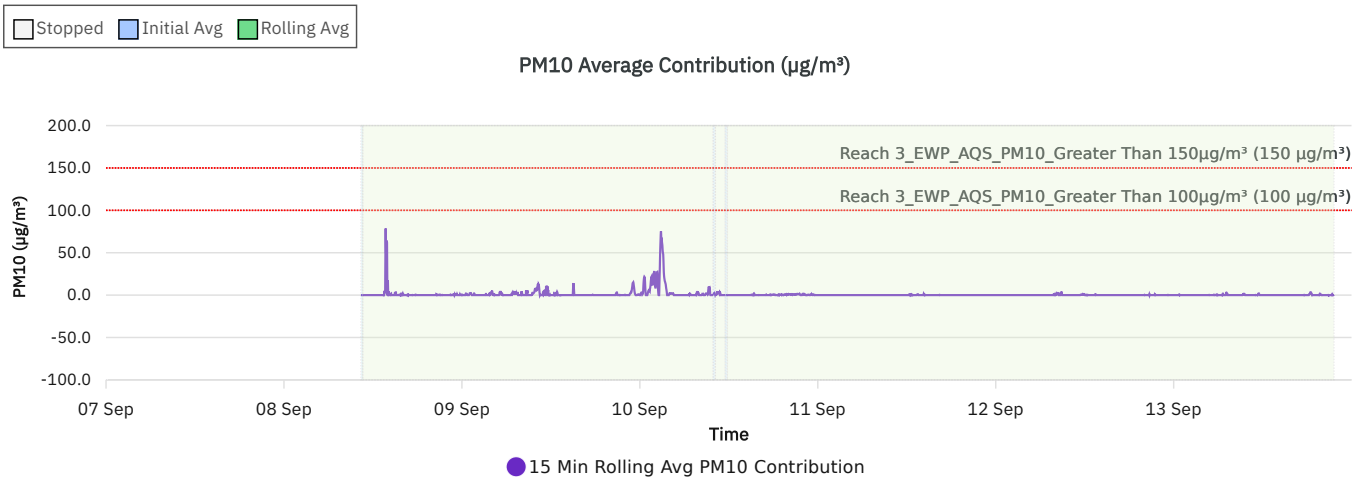
Stopped
Initial Avg
Rolling Avg
PM10 Average Contribution (µg/m³)
Reach 3_EWP_AQS_PM10_Greater Than 150µg/m³ (150 µg/m³)
Reach 3_EWP_AQS_PM10_Greater Than 100µg/m³ (100 µg/m³)
PM10 (µg/m³)
200.0
150.0
100.0
50.0
0.0
-50.0
-100.0
07 Sep
08 Sep
09 Sep
10 Sep
11 Sep
12 Sep
13 Sep
Time
15 Min Rolling Avg PM10 Contribution

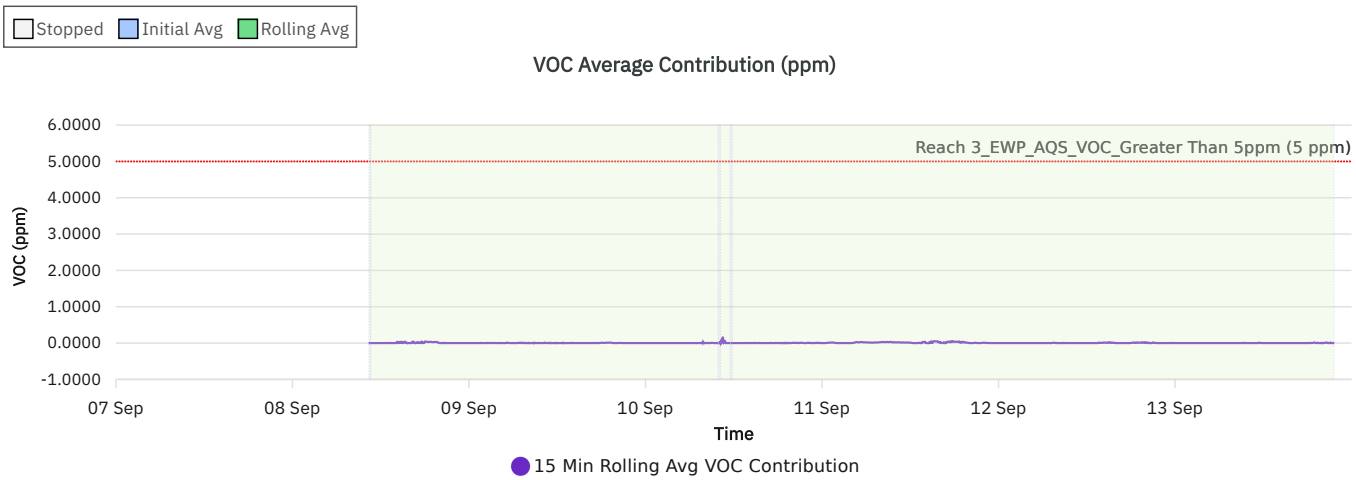
Stopped
Initial Avg
Rolling Avg
VOC Average Contribution (ppm)
Reach 3_EWP_AQS_VOC_Greater Than 5ppm (5 ppm)
VOC (ppm)
6.0000
5.0000
4.0000
3.0000
2.0000
1.0000
0.0000
-1.0000
07 Sep
08 Sep
09 Sep
10 Sep
11 Sep
12 Sep
13 Sep
Time
15 Min Rolling Avg VOC Contribution

Wind rose (mph)

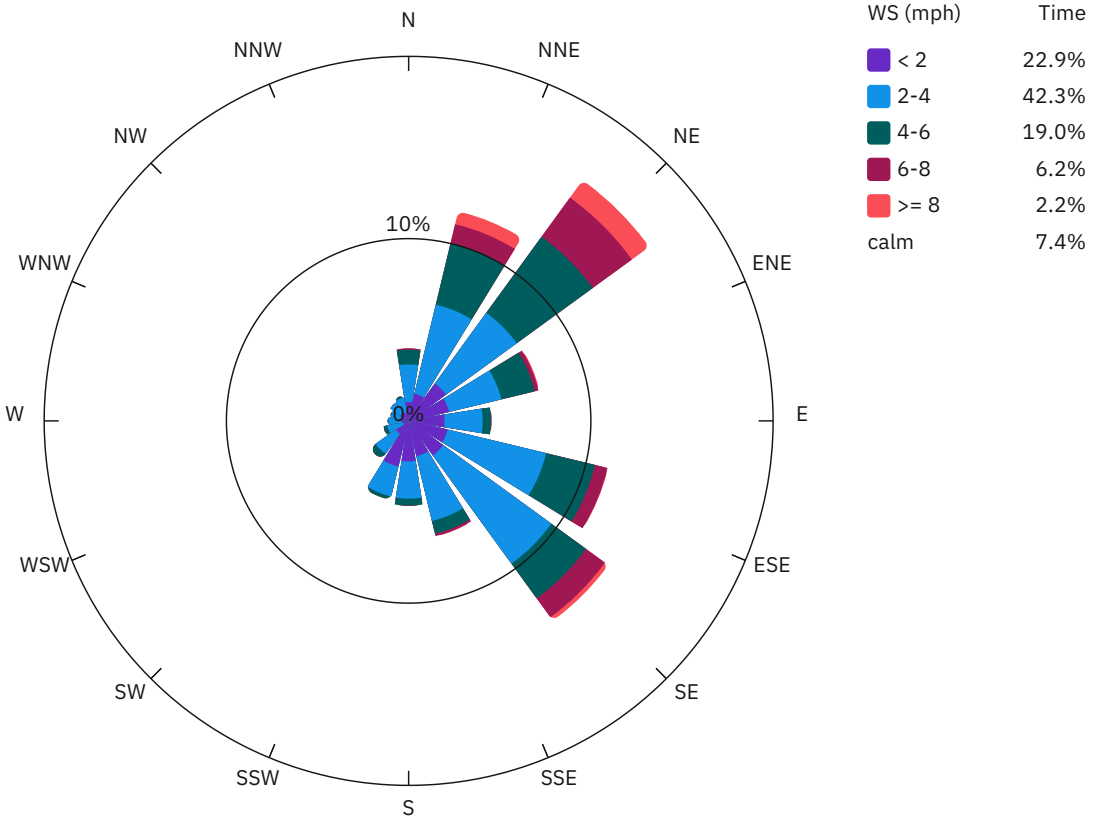

AM-30_Reach 3

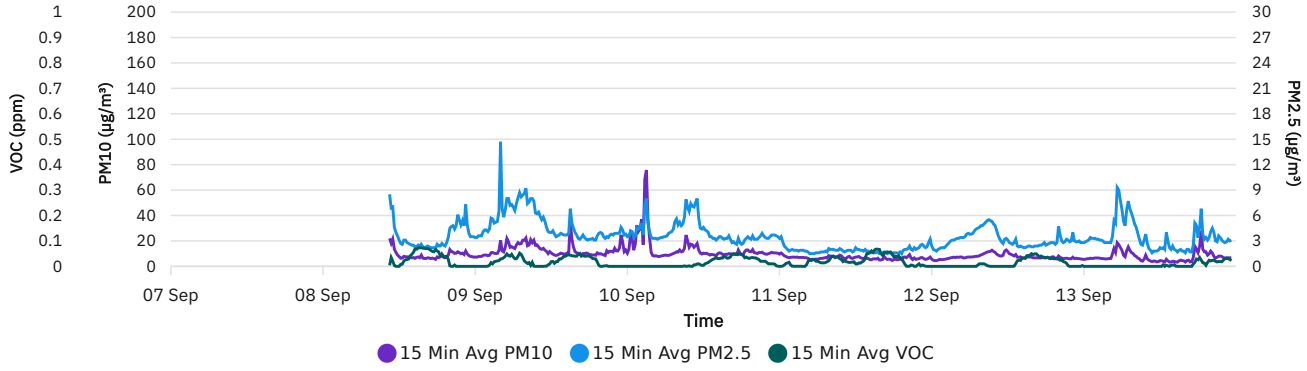

AM-31_Reach 3_WS

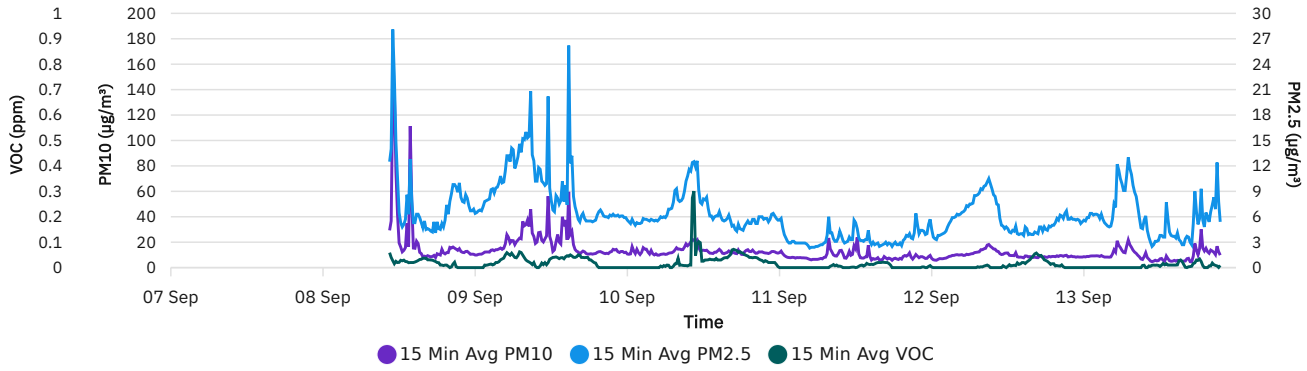

ENOVATE®	Reach 3_EWP_AQS Report	Battery Park_AQS	
		DER-10 contribution	
		Report Period	
		From:	09/14/2026 00:00
		To:	09/20/2026 23:59

Sensor	Action Level
PM10	100 µg/m³
PM2.5	25 µg/m³
VOC	5 ppm

Daily Environmental Summary	Temp (°F)	Relative Humidity (%)	Barometer (inHg)	Wind Speed (mph)	Prevailing Wind Direction
09/14/2026	64.4 - 73.0	39.2 - 59.6	30.1 - 31.2	2.3 - 15.8	NE
09/15/2026	60.1 - 72.9	42.0 - 67.6	30.2 - 31.8	0.5 - 13.9	E
09/16/2026	63.1 - 79.9	57.1 - 73.7	30.1 - 31.8	0.4 - 6.1	SSE
09/17/2026	71.4 - 84.0	61.3 - 78.7	30.0 - 31.0	0.5 - 5.9	SE
09/18/2026	70.0 - 79.7	48.8 - 85.4	30.0 - 31.2	1.4 - 16.3	NE
09/19/2026	63.5 - 71.4	48.8 - 64.9	30.1 - 31.0	0.5 - 18.1	ENE
09/20/2026	63.1 - 70.0	62.5 - 88.4	29.8 - 31.1	0.4 - 10.2	ESE

Daily Monitoring Summary	PM2.5 (µg/m³)	Time	PM10 (µg/m³)	Time	VOC (ppm)	Time
Min Contribution (15 min avg.) - 9/14/2026	0.0	15:15	0.0	15:15	0.0000	15:15
Max Contribution (15 min avg.) - 9/14/2026	0.0	15:15	0.0	15:15	0.0613	19:00
Daily Avg. Contribution (15 min avg.) - 9/14/2026	0.0	-	0.0	-	0.0403	-
Min Contribution (15 min avg.) - 9/15/2026	0.0	00:00	0.0	00:00	0.0000	04:00
Max Contribution (15 min avg.) - 9/15/2026	4.2	14:15	3.1	14:15	0.0300	00:00
Daily Avg. Contribution (15 min avg.) - 9/15/2026	0.4	-	0.4	-	0.0057	-
Min Contribution (15 min avg.) - 9/16/2026	0.0	00:45	0.0	00:45	0.0000	00:00
Max Contribution (15 min avg.) - 9/16/2026	64.6	09:30	115.1	09:30	0.0187	09:30
Daily Avg. Contribution (15 min avg.) - 9/16/2026	1.3	-	1.7	-	0.0020	-
Min Contribution (15 min avg.) - 9/17/2026	0.0	00:00	0.0	00:00	0.0000	00:45
Max Contribution (15 min avg.) - 9/17/2026	4.9	09:45	5.5	09:00	0.0147	20:30
Daily Avg. Contribution (15 min avg.) - 9/17/2026	0.6	-	0.5	-	0.0027	-
Min Contribution (15 min avg.) - 9/18/2026	0.0	12:00	0.0	12:00	0.0000	12:00
Max Contribution (15 min avg.) - 9/18/2026	0.0	12:00	0.0	12:00	0.0353	14:45
Daily Avg. Contribution (15 min avg.) - 9/18/2026	0.0	-	0.0	-	0.0178	-
Min Contribution (15 min avg.) - 9/19/2026	0.0	00:00	0.0	00:00	0.0000	01:00
Max Contribution (15 min avg.) - 9/19/2026	1.2	20:00	1.1	20:00	0.0387	07:30
Daily Avg. Contribution (15 min avg.) - 9/19/2026	0.1	-	0.1	-	0.0075	-
Min Contribution (15 min avg.) - 9/20/2026	0.0	01:00	0.0	01:00	0.0000	00:00
Max Contribution (15 min avg.) - 9/20/2026	2.5	10:15	2.5	10:15	0.0080	20:45
Daily Avg. Contribution (15 min avg.) - 9/20/2026	0.4	-	0.4	-	0.0006	-

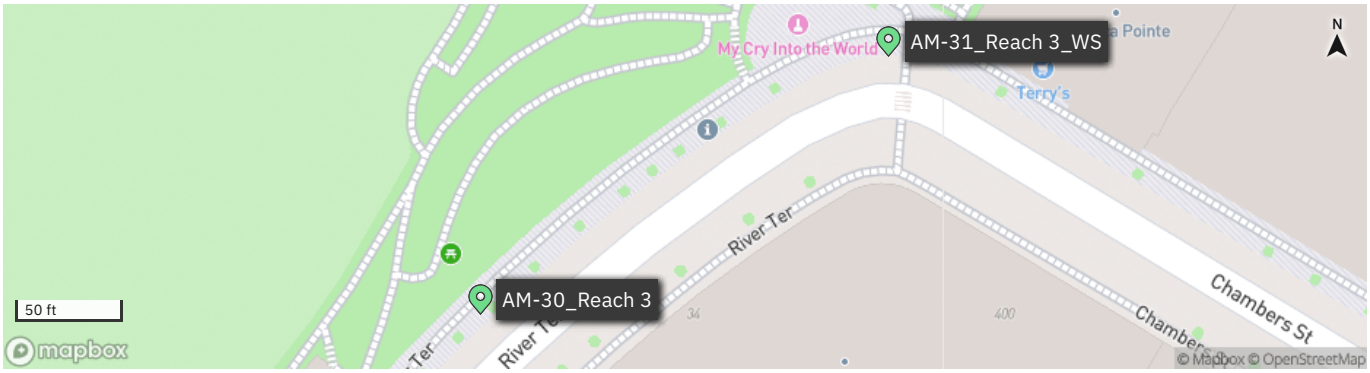

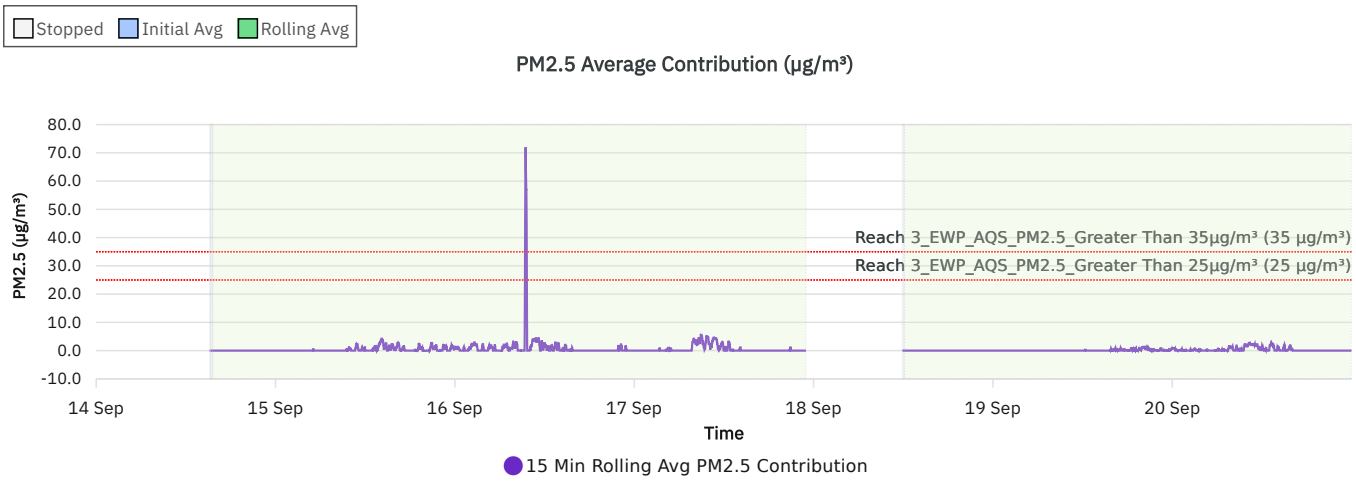
Stopped
Initial Avg
Rolling Avg
PM2.5 Average Contribution (µg/m³)
80.0
70.0
60.0
50.0
40.0
30.0
20.0
10.0
0.0
-10.0
PM2.5 (µg/m³)
Reach 3_EWP_AQS_PM2.5_Greater Than 35µg/m³ (35 µg/m³)
Reach 3_EWP_AQS_PM2.5_Greater Than 25µg/m³ (25 µg/m³)
14 Sep
15 Sep
16 Sep
17 Sep
18 Sep
19 Sep
20 Sep
Time
15 Min Rolling Avg PM2.5 Contribution

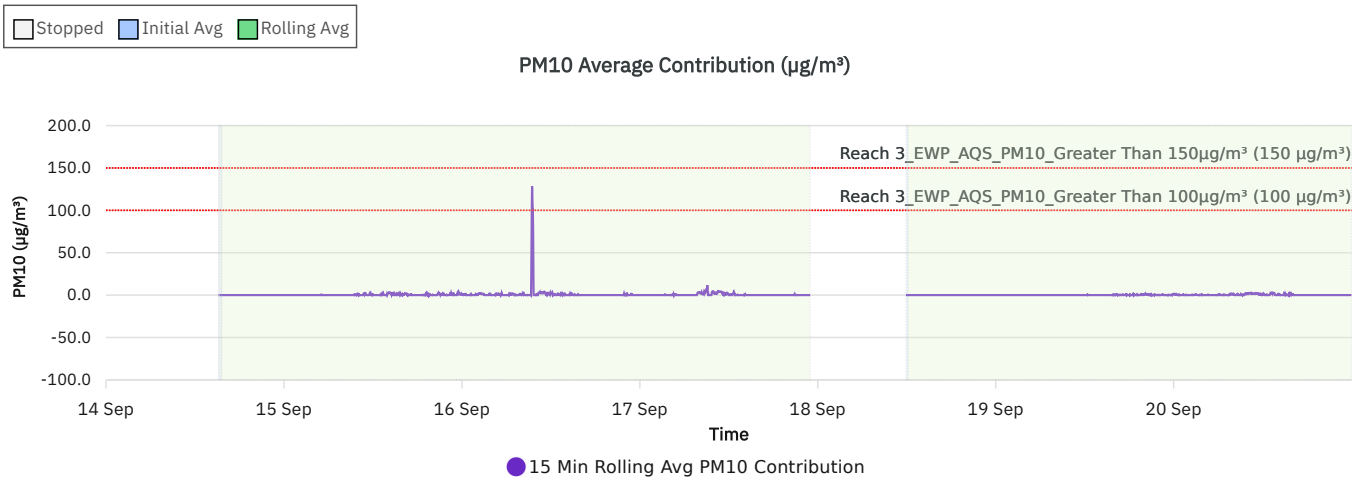
Stopped
Initial Avg
Rolling Avg
PM10 Average Contribution (µg/m³)
200.0
150.0
100.0
50.0
0.0
-50.0
-100.0
PM10 (µg/m³)
Reach 3_EWP_AQS_PM10_Greater Than 150µg/m³ (150 µg/m³)
Reach 3_EWP_AQS_PM10_Greater Than 100µg/m³ (100 µg/m³)
14 Sep
15 Sep
16 Sep
17 Sep
18 Sep
19 Sep
20 Sep
Time
15 Min Rolling Avg PM10 Contribution

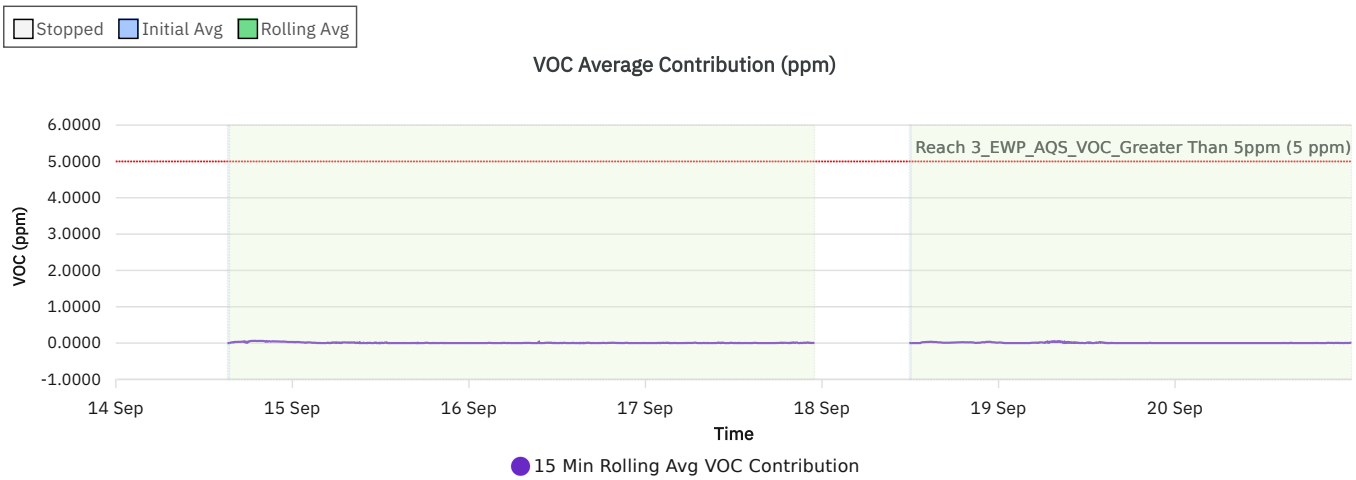
Stopped
Initial Avg
Rolling Avg
VOC Average Contribution (ppm)
6.0000
5.0000
4.0000
3.0000
2.0000
1.0000
0.0000
-1.0000
VOC (ppm)
Reach 3_EWP_AQS_VOC_Greater Than 5ppm (5 ppm)
14 Sep
15 Sep
16 Sep
17 Sep
18 Sep
19 Sep
20 Sep
Time
15 Min Rolling Avg VOC Contribution

Wind rose (mph)

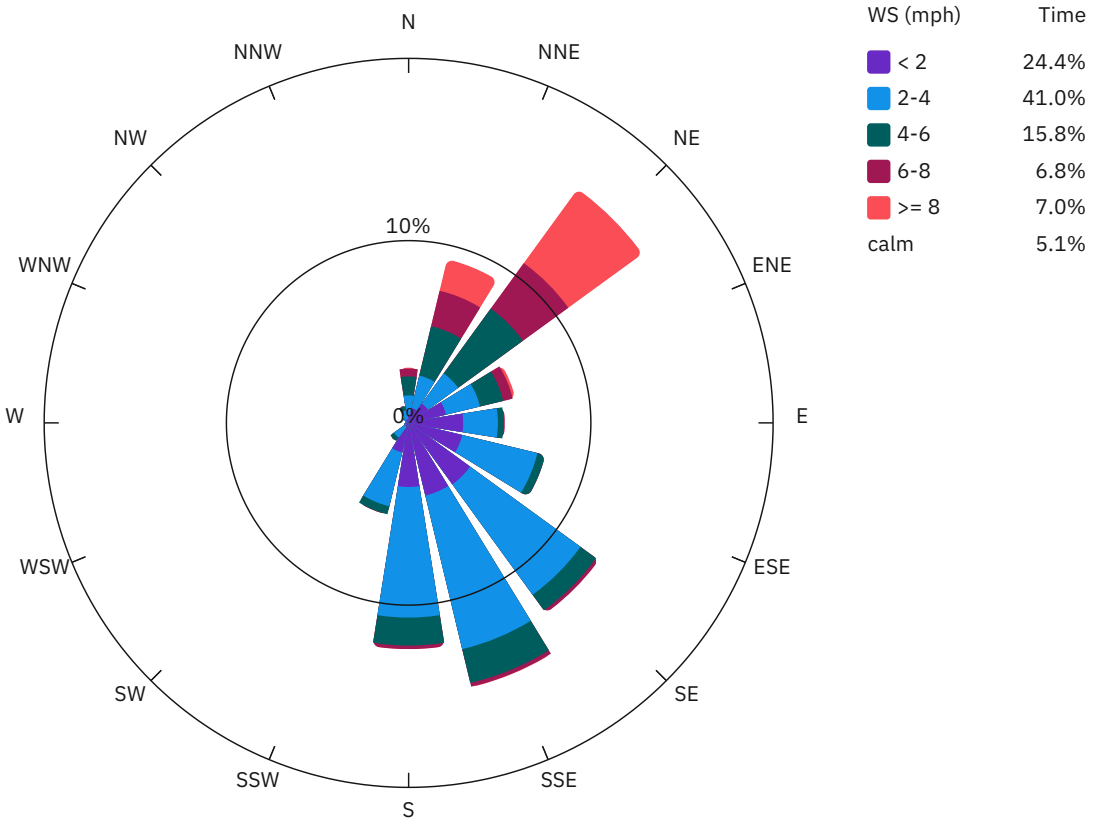

AM-30_Reach 3

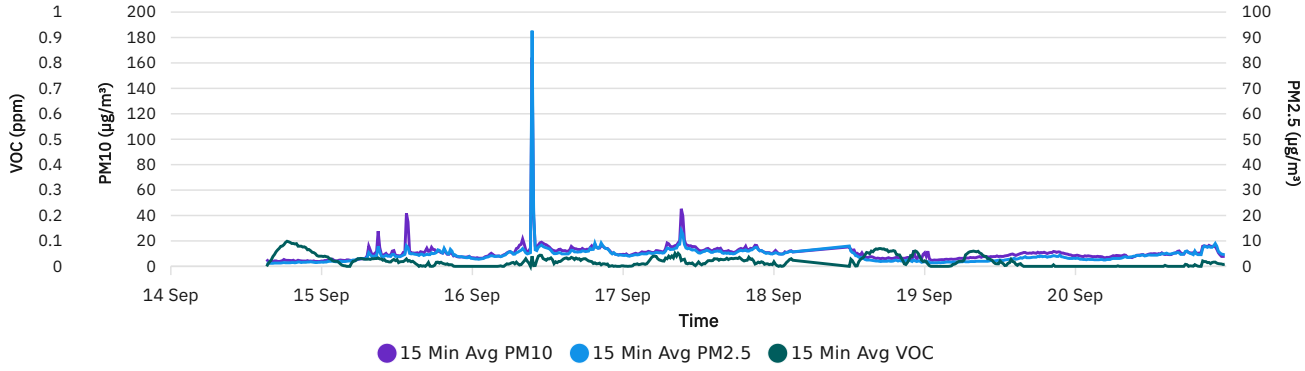

AM-31_Reach 3_WS

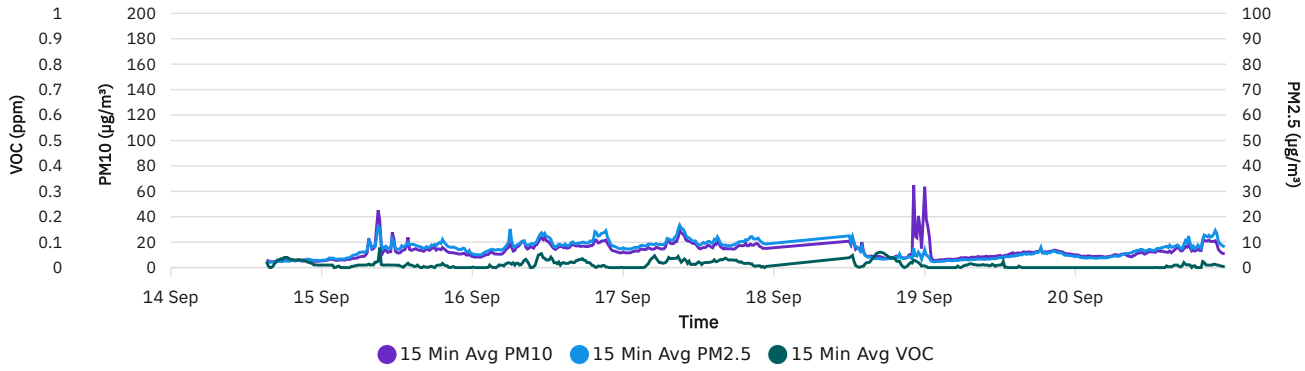

Exceedance Summary

Parameter	Action Level	Time Triggered	Cause	Actions Taken
PM2.5	35 µg/m^3	9/16/2026 9:23	Elevated readings were likely attributable to construction activities.	The contractor stopped work and wetted the work area to mitigate dust levels and fugitive dust
PM10	100 µg/m^3	9/16/2026 9:26	Elevated readings were likely attributable to construction activities.	The contractor wetted the work area to mitigate dust levels and fugitive dust.

ENOVATE®	Reach 3_EWP_AQS Report	Battery Park_AQS	
		DER-10 contribution	
		Report Period	
		From:	09/21/2026 00:00
		To:	09/27/2026 23:59

Sensor	Action Level
PM10	100 µg/m³
PM2.5	25 µg/m³
VOC	5 ppm

Daily Environmental Summary	Temp (°F)	Relative Humidity (%)	Barometer (inHg)	Wind Speed (mph)	Prevailing Wind Direction
09/21/2026	60.4 - 74.1	46.7 - 87.6	29.9 - 30.5	0.8 - 21.7	NE
09/22/2026	59.9 - 67.6	52.9 - 69.2	30.2 - 31.5	1.7 - 13.8	E
09/23/2026	55.2 - 68.7	44.2 - 69.8	30.3 - 32.6	1.6 - 15.6	E
09/24/2026	53.1 - 67.1	44.2 - 72.1	30.3 - 31.8	1.2 - 20.3	NE
09/25/2026	56.3 - 67.6	39.6 - 65.5	29.9 - 30.9	1.4 - 36.4	NNE
09/26/2026	53.1 - 61.0	57.0 - 87.9	29.7 - 30.5	6.0 - 42.5	NNE
09/27/2026	54.7 - 61.5	87.0 - 91.8	29.4 - 30.5	1.3 - 53.7	NNE

Daily Monitoring Summary	PM2.5 (µg/m³)	Time	PM10 (µg/m³)	Time	VOC (ppm)	Time
Min Contribution (15 min avg.) - 9/21/2026	0.0	00:00	0.0	00:00	0.0000	02:30
Max Contribution (15 min avg.) - 9/21/2026	0.0	00:00	0.5	06:45	0.0387	16:00
Daily Avg. Contribution (15 min avg.) - 9/21/2026	0.0	-	0.1	-	0.0093	-
Min Contribution (15 min avg.) - 9/22/2026	0.0	09:45	0.0	09:45	0.0000	09:45
Max Contribution (15 min avg.) - 9/22/2026	0.9	19:30	0.7	19:30	0.0340	23:45
Daily Avg. Contribution (15 min avg.) - 9/22/2026	0.0	-	0.0	-	0.0100	-
Min Contribution (15 min avg.) - 9/23/2026	0.0	00:00	0.0	00:00	0.0000	02:45
Max Contribution (15 min avg.) - 9/23/2026	0.0	00:00	4.8	09:45	0.0487	16:15
Daily Avg. Contribution (15 min avg.) - 9/23/2026	0.0	-	0.2	-	0.0125	-
Min Contribution (15 min avg.) - 9/24/2026	0.0	00:00	0.0	00:00	0.0000	00:00
Max Contribution (15 min avg.) - 9/24/2026	0.2	12:45	25.3	12:45	0.0653	16:45
Daily Avg. Contribution (15 min avg.) - 9/24/2026	0.0	-	0.6	-	0.0143	-
Min Contribution (15 min avg.) - 9/25/2026	0.0	00:00	0.0	00:00	0.0000	02:15
Max Contribution (15 min avg.) - 9/25/2026	0.9	13:30	17.5	15:45	0.0400	21:30
Daily Avg. Contribution (15 min avg.) - 9/25/2026	0.0	-	0.6	-	0.0098	-
Min Contribution (15 min avg.) - 9/26/2026	0.0	00:00	0.0	00:00	0.0000	00:00
Max Contribution (15 min avg.) - 9/26/2026	0.0	00:00	0.6	23:30	0.0007	23:00
Daily Avg. Contribution (15 min avg.) - 9/26/2026	0.0	-	0.0	-	0.0000	-
Min Contribution (15 min avg.) - 9/27/2026	0.0	00:00	0.0	01:45	0.0000	00:00
Max Contribution (15 min avg.) - 9/27/2026	1.0	01:45	1.0	00:30	0.0100	19:45
Daily Avg. Contribution (15 min avg.) - 9/27/2026	0.0	-	0.1	-	0.0027	-

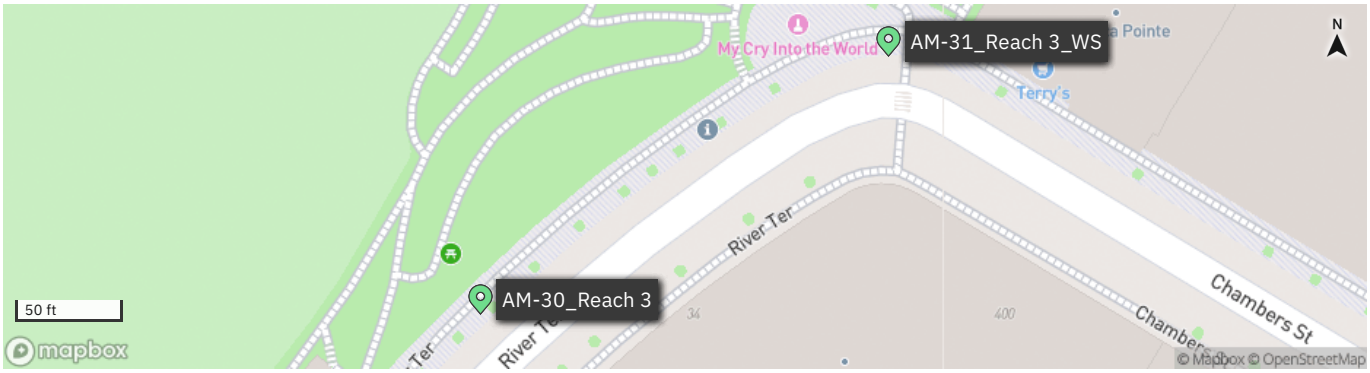

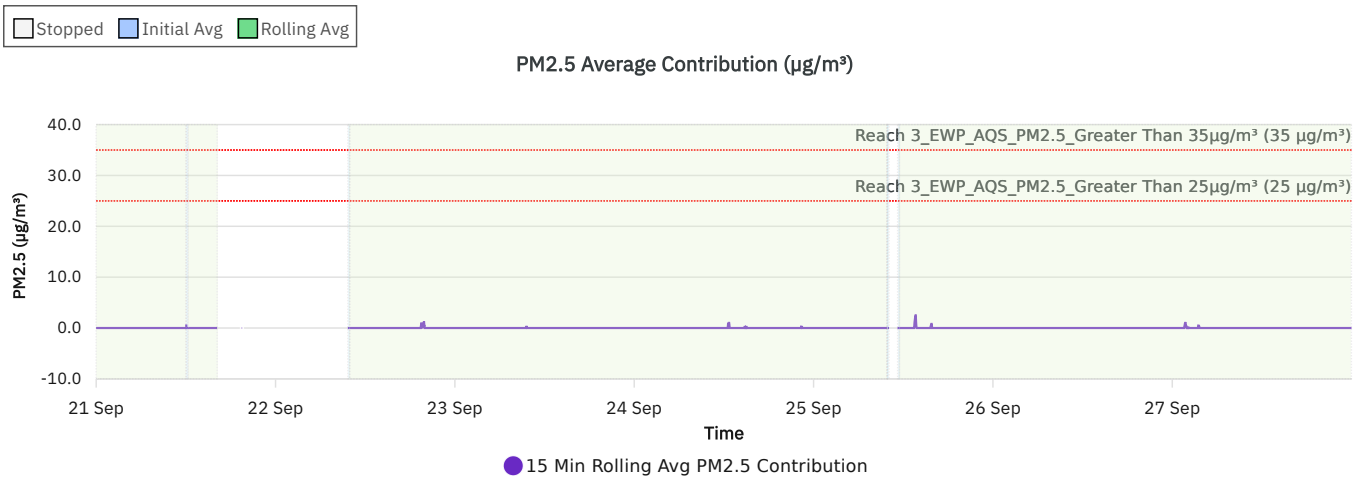
Stopped
Initial Avg
Rolling Avg
PM2.5 Average Contribution (µg/m³)
Reach 3_EWP_AQS_PM2.5_Greater Than 35µg/m³ (35 µg/m³)
Reach 3_EWP_AQS_PM2.5_Greater Than 25µg/m³ (25 µg/m³)
PM2.5 (µg/m³)
40.0
30.0
20.0
10.0
0.0
-10.0
21 Sep
22 Sep
23 Sep
24 Sep
25 Sep
26 Sep
27 Sep
Time
15 Min Rolling Avg PM2.5 Contribution

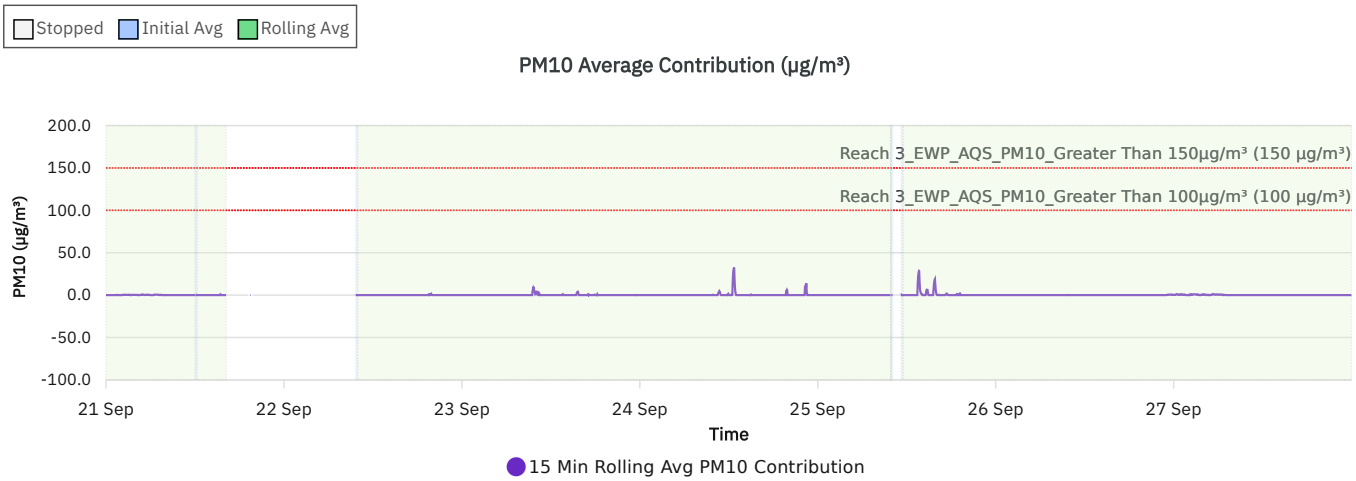
Stopped
Initial Avg
Rolling Avg
PM10 Average Contribution (µg/m³)
Reach 3_EWP_AQS_PM10_Greater Than 150µg/m³ (150 µg/m³)
Reach 3_EWP_AQS_PM10_Greater Than 100µg/m³ (100 µg/m³)
PM10 (µg/m³)
200.0
150.0
100.0
50.0
0.0
-50.0
-100.0
21 Sep
22 Sep
23 Sep
24 Sep
25 Sep
26 Sep
27 Sep
Time
15 Min Rolling Avg PM10 Contribution

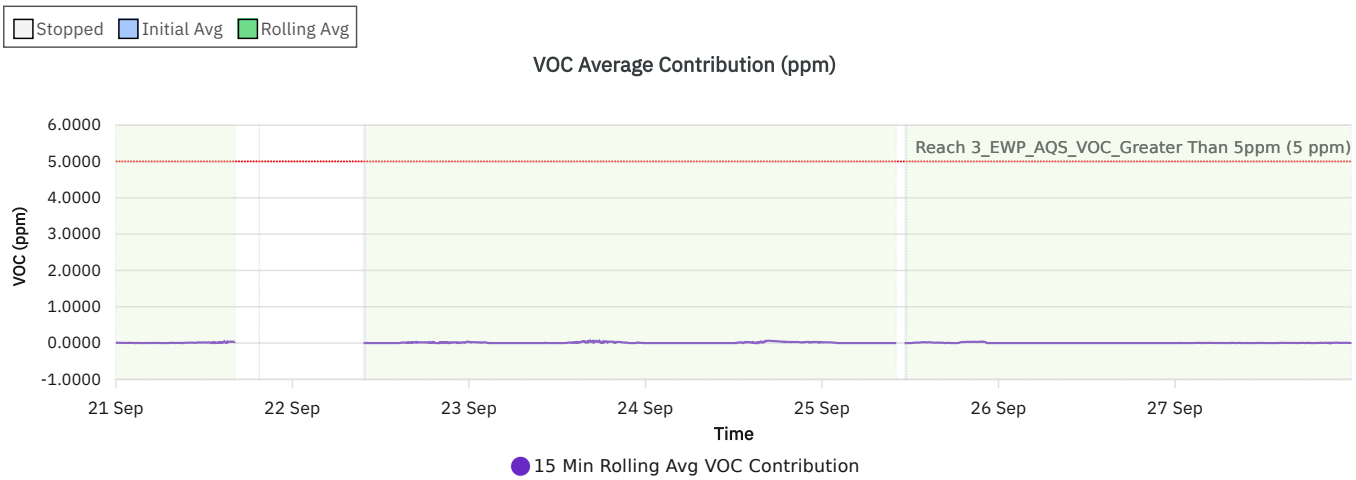
Stopped
Initial Avg
Rolling Avg
VOC Average Contribution (ppm)
Reach 3_EWP_AQS_VOC_Greater Than 5ppm (5 ppm)
VOC (ppm)
6.0000
5.0000
4.0000
3.0000
2.0000
1.0000
0.0000
-1.0000
21 Sep
22 Sep
23 Sep
24 Sep
25 Sep
26 Sep
27 Sep
Time
15 Min Rolling Avg VOC Contribution

Wind rose (mph)

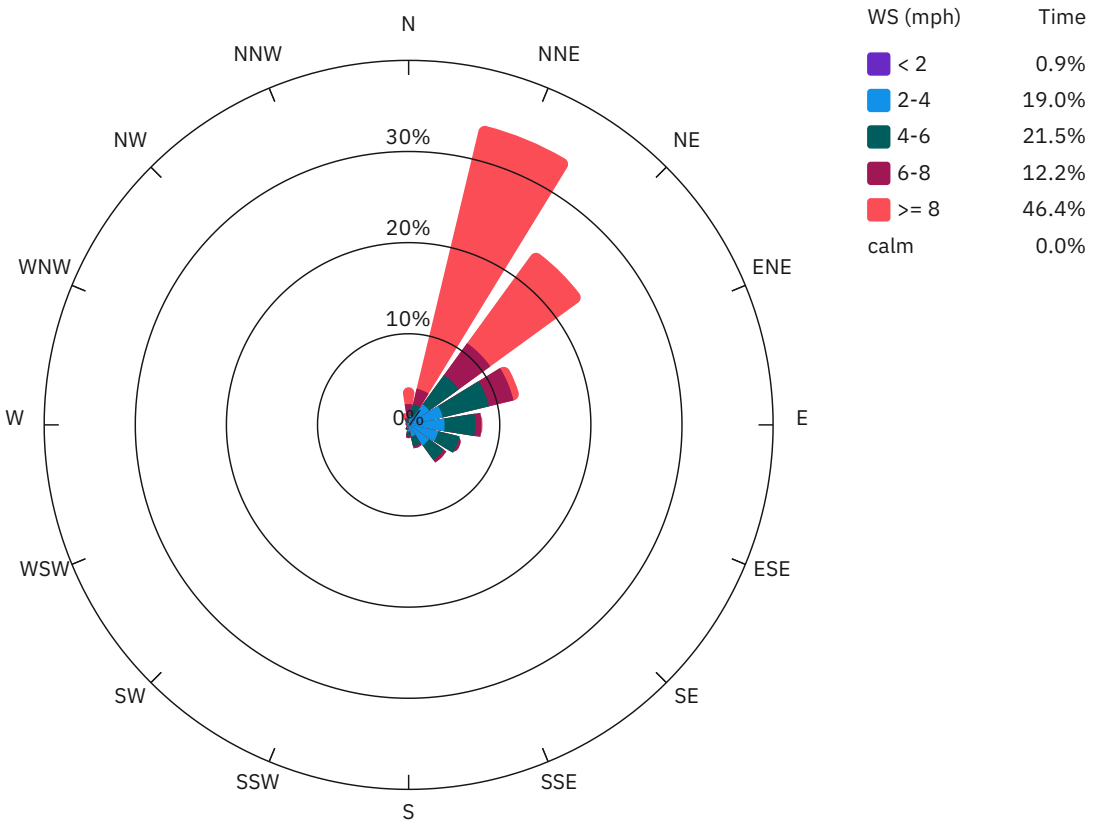

AM-30_Reach 3

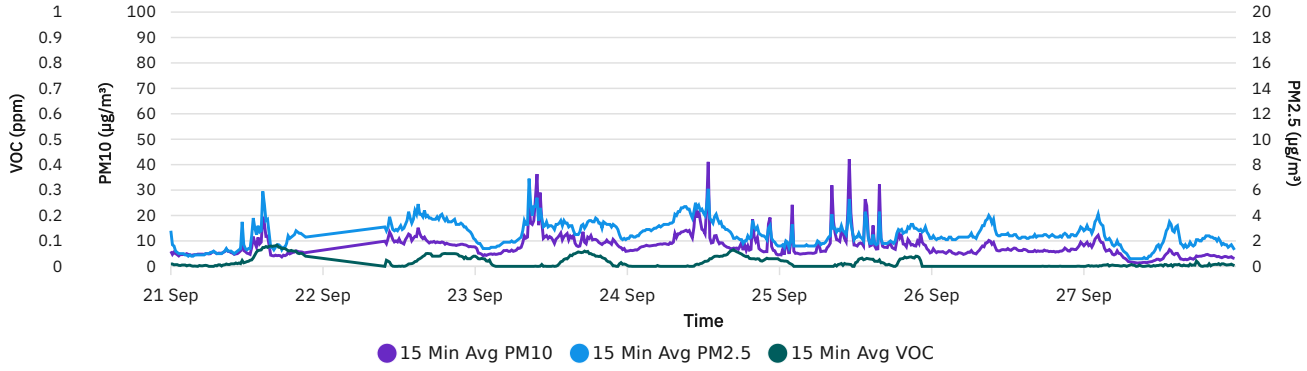

AM-31_Reach 3_WS

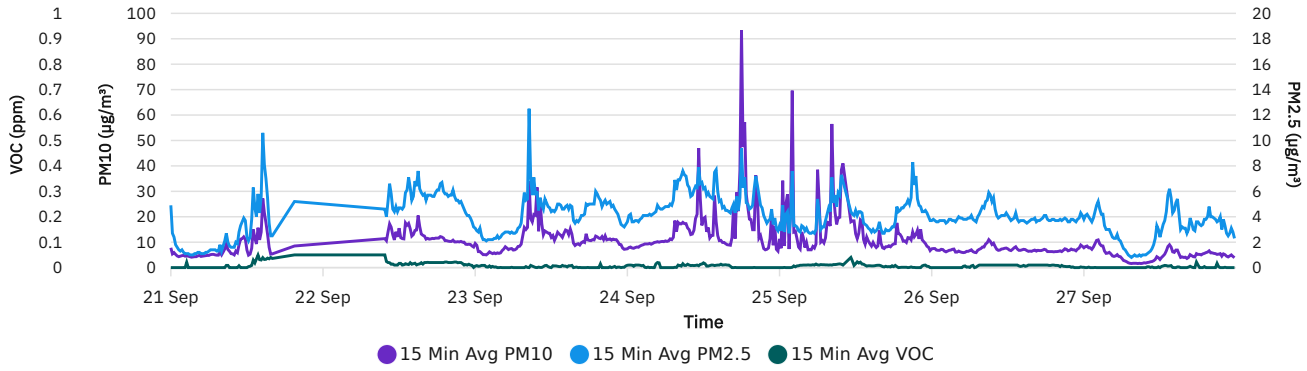

ENOVATE	Reach 3_EWP_AQS Report	Battery Park_AQS	
		DER-10 contribution	
		Report Period	
		From:	09/28/2026 00:00
		To:	09/30/2026 23:59

Sensor	Action Level
PM10	100 µg/m³
PM2.5	25 µg/m³
VOC	5 ppm

Daily Environmental Summary	Temp (°F)	Relative Humidity (%)	Barometer (inHg)	Wind Speed (mph)	Prevailing Wind Direction
09/28/2026	56.5 - 61.2	77.2 - 94.0	29.6 - 32.0	0.5 - 24.7	NNE
09/29/2026	59.2 - 69.8	59.3 - 85.5	29.8 - 31.0	0.4 - 12.9	NE
09/30/2026	59.4 - 76.6	53.6 - 80.1	30.0 - 31.4	0.4 - 10.9	ENE

Daily Monitoring Summary	PM2.5 (µg/m³)	Time	PM10 (µg/m³)	Time	VOC (ppm)	Time
Min Contribution (15 min avg.) - 9/28/2026	0.0	00:00	0.0	00:00	0.0000	01:00
Max Contribution (15 min avg.) - 9/28/2026	0.0	00:00	0.0	00:00	0.0127	22:45
Daily Avg. Contribution (15 min avg.) - 9/28/2026	0.0	-	0.0	-	0.0050	-
Min Contribution (15 min avg.) - 9/29/2026	0.0	01:30	0.0	01:30	0.0000	00:00
Max Contribution (15 min avg.) - 9/29/2026	1.1	06:45	0.9	00:15	0.0300	16:15
Daily Avg. Contribution (15 min avg.) - 9/29/2026	0.2	-	0.1	-	0.0079	-
Min Contribution (15 min avg.) - 9/30/2026	0.0	00:00	0.0	00:00	0.0000	00:15
Max Contribution (15 min avg.) - 9/30/2026	4.0	18:15	4.5	21:15	0.1300	09:30
Daily Avg. Contribution (15 min avg.) - 9/30/2026	0.3	-	0.3	-	0.0049	-

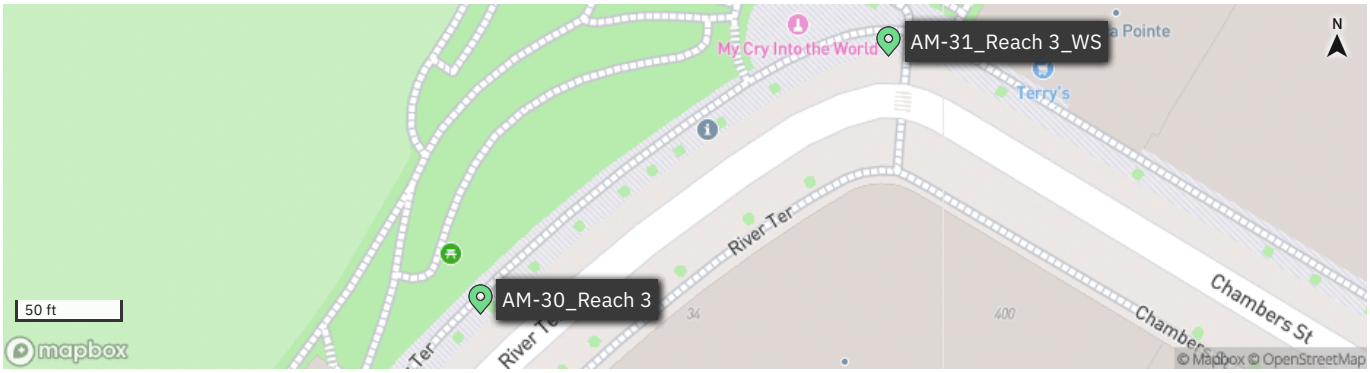

Stopped | Initial Avg | Rolling Avg

PM2.5 Average Contribution (µg/m³)

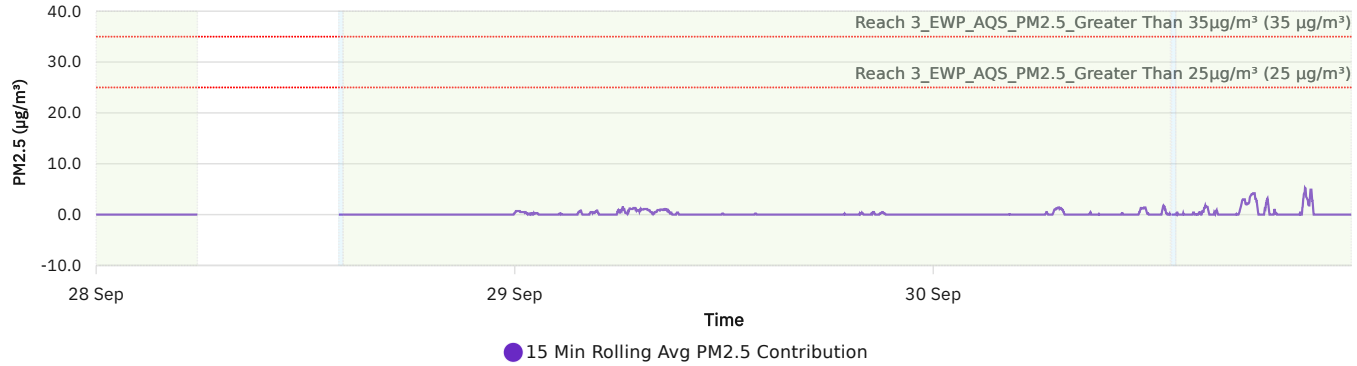

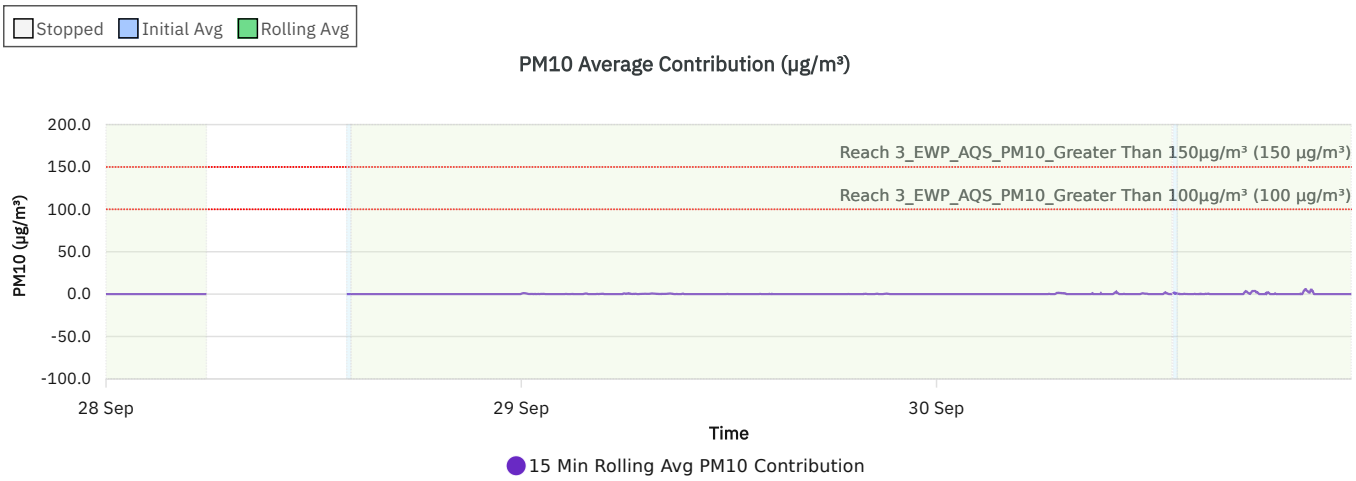

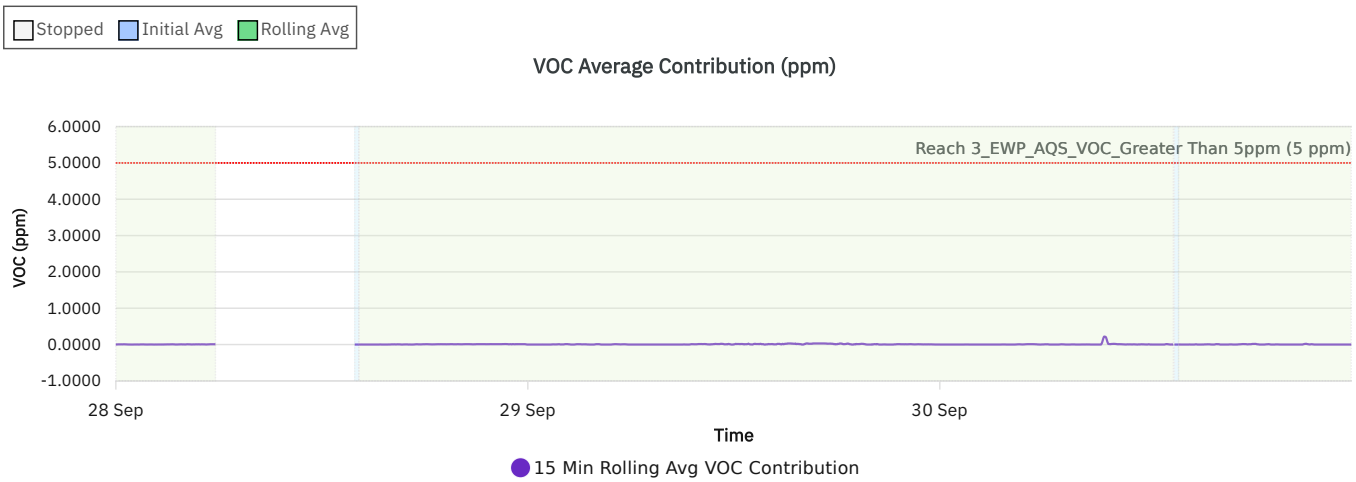

Wind rose (mph)

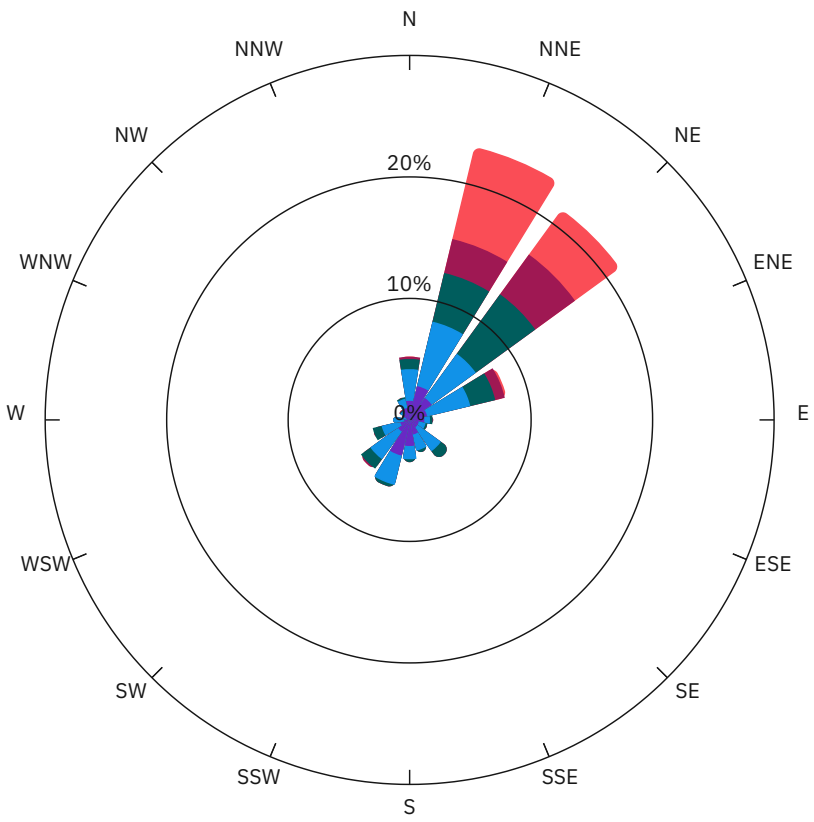

WS (mph)	Time
< 2	20.5%
2-4	31.2%
4-6	17.1%
6-8	8.2%
>= 8	12.6%
calm	10.4%

AM-30_Reach 3

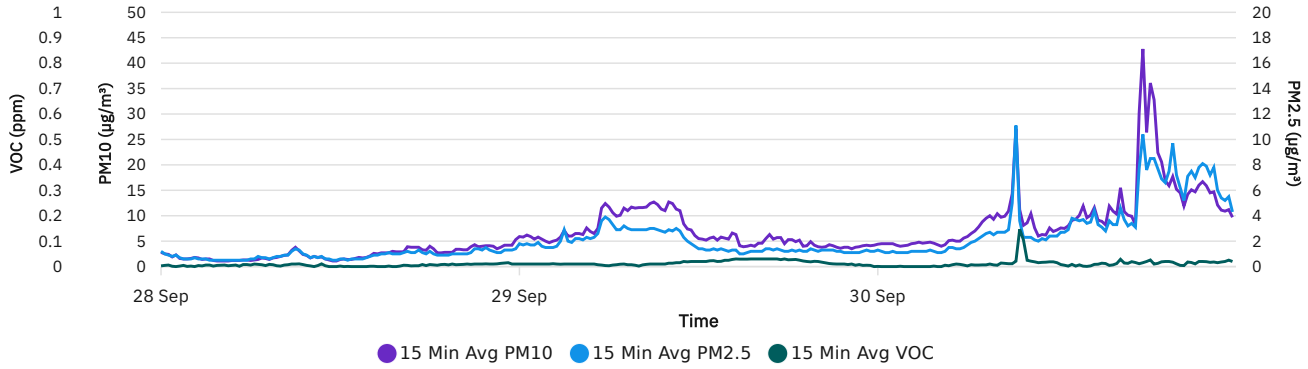

AM-31_Reach 3_WS

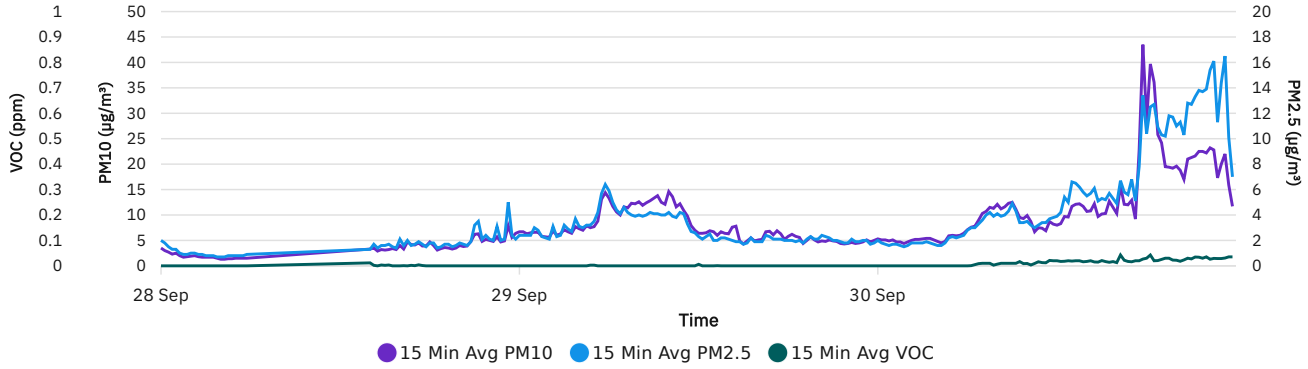

ENOVATE	Reach 4_EWP Report	Battery Park_AQS	
		DER-10 contribution	
		Report Period	
		From:	09/01/2026 00:00
		To:	09/06/2026 23:59

Sensor	Action Level
PM10	100 µg/m³
PM2.5	25 µg/m³
VOC	5 ppm

Daily Environmental Summary	Temp (°F)	Relative Humidity (%)	Barometer (inHg)	Wind Speed (mph)	Prevailing Wind Direction
09/01/2026	66.7 - 82.8	0.0 - 0.0	27.1 - 32.1	0.3 - 8.3	SSE
09/02/2026	65.5 - 73.6	0.0 - 0.0	28.2 - 31.5	0.2 - 6.9	SSE
09/03/2026	68.4 - 86.2	0.0 - 0.0	26.7 - 33.2	0.2 - 5.9	SSE
09/04/2026	74.8 - 87.1	0.0 - 0.0	27.7 - 32.2	0.4 - 5.9	S
09/05/2026	69.8 - 82.4	0.0 - 0.0	27.8 - 32.2	0.5 - 2.6	S
09/06/2026	65.8 - 72.0	0.0 - 0.0	29.7 - 32.1	0.4 - 5.5	SSE

Daily Monitoring Summary	PM2.5 (µg/m³)	Time	PM10 (µg/m³)	Time	VOC (ppm)	Time
Min Contribution (15 min avg.) - 9/1/2026	0.0	01:00	0.0	00:30	0.0000	00:00
Max Contribution (15 min avg.) - 9/1/2026	21.5	16:30	59.3	16:30	0.0013	02:30
Daily Avg. Contribution (15 min avg.) - 9/1/2026	5.3	-	5.8	-	0.0000	-
Min Contribution (15 min avg.) - 9/2/2026	0.0	05:45	0.0	00:00	0.0000	00:00
Max Contribution (15 min avg.) - 9/2/2026	10.2	17:45	13.4	15:15	0.0080	10:00
Daily Avg. Contribution (15 min avg.) - 9/2/2026	1.1	-	0.9	-	0.0004	-
Min Contribution (15 min avg.) - 9/3/2026	0.0	00:45	0.0	00:45	0.0000	00:00
Max Contribution (15 min avg.) - 9/3/2026	7.3	18:30	14.5	18:30	0.0147	16:00
Daily Avg. Contribution (15 min avg.) - 9/3/2026	0.5	-	0.7	-	0.0018	-
Min Contribution (15 min avg.) - 9/4/2026	0.0	01:00	0.0	00:00	0.0000	00:00
Max Contribution (15 min avg.) - 9/4/2026	2.6	01:45	3.6	10:15	0.0087	19:45
Daily Avg. Contribution (15 min avg.) - 9/4/2026	0.3	-	0.2	-	0.0013	-
Min Contribution (15 min avg.) - 9/5/2026	0.0	00:15	0.0	00:00	0.0000	00:00
Max Contribution (15 min avg.) - 9/5/2026	0.8	17:00	1.3	17:00	0.0033	19:30
Daily Avg. Contribution (15 min avg.) - 9/5/2026	0.1	-	0.2	-	0.0002	-
Min Contribution (15 min avg.) - 9/6/2026	0.0	00:00	0.0	00:30	0.0000	00:15
Max Contribution (15 min avg.) - 9/6/2026	0.4	08:45	0.5	08:45	0.0027	00:00
Daily Avg. Contribution (15 min avg.) - 9/6/2026	0.1	-	0.0	-	0.0001	-



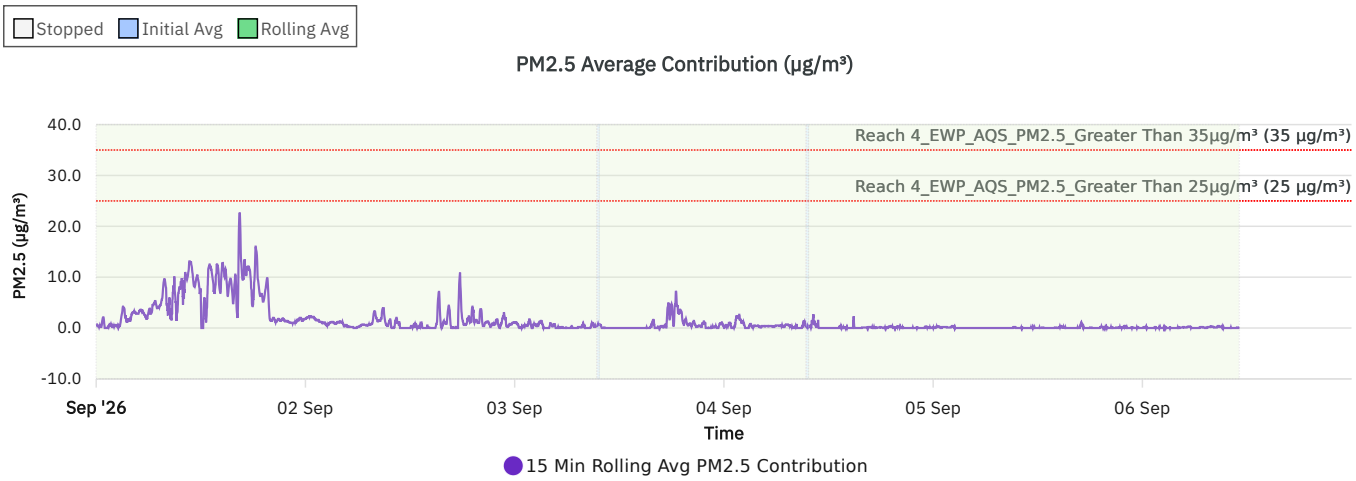
Stopped
Initial Avg
Rolling Avg
PM2.5 Average Contribution (µg/m³)
Reach 4_EWP_AQS_PM2.5_Greater Than 35µg/m³ (35 µg/m³)
Reach 4_EWP_AQS_PM2.5_Greater Than 25µg/m³ (25 µg/m³)
PM2.5 (µg/m³)
40.0
30.0
20.0
10.0
0.0
-10.0
Sep '26
02 Sep
03 Sep
04 Sep
05 Sep
06 Sep
Time
15 Min Rolling Avg PM2.5 Contribution

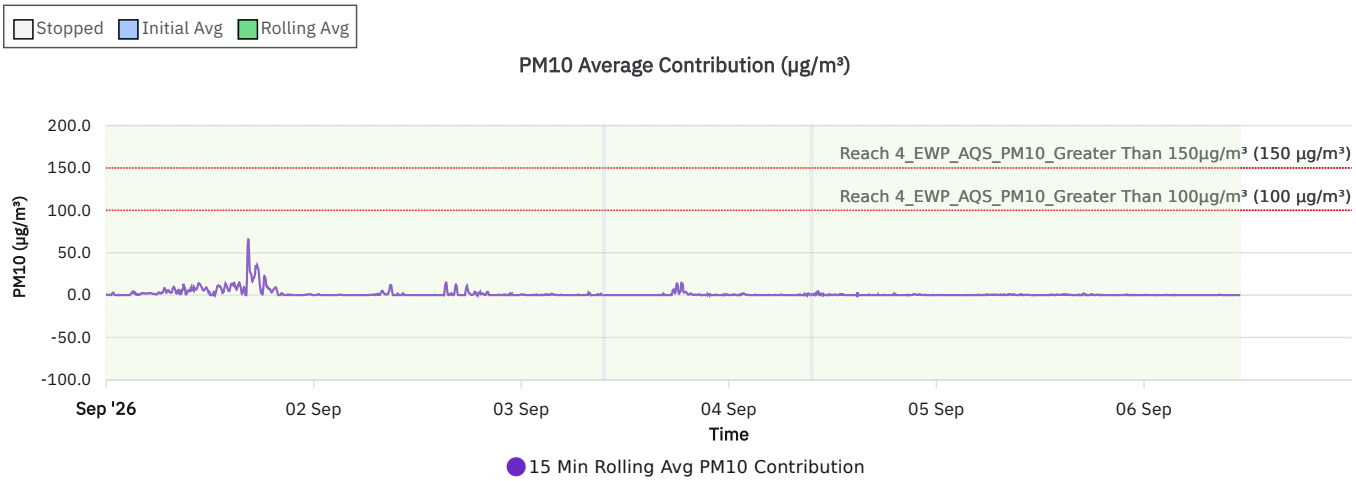
Stopped
Initial Avg
Rolling Avg
PM10 Average Contribution (µg/m³)
Reach 4_EWP_AQS_PM10_Greater Than 150µg/m³ (150 µg/m³)
Reach 4_EWP_AQS_PM10_Greater Than 100µg/m³ (100 µg/m³)
PM10 (µg/m³)
200.0
150.0
100.0
50.0
0.0
-50.0
-100.0
Sep '26
02 Sep
03 Sep
04 Sep
05 Sep
06 Sep
Time
15 Min Rolling Avg PM10 Contribution

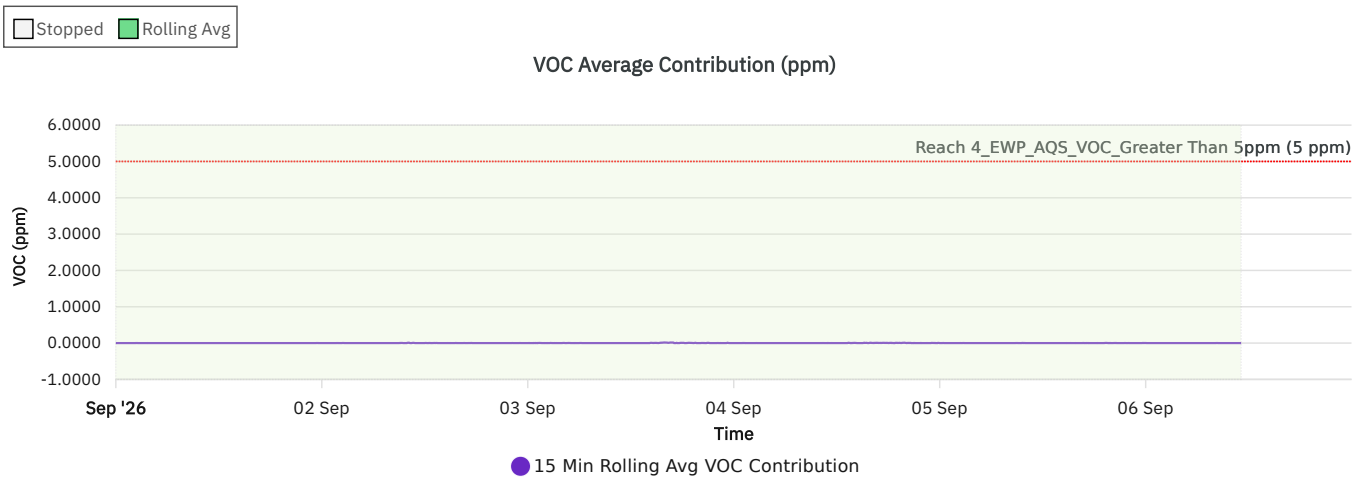
Stopped
Rolling Avg
VOC Average Contribution (ppm)
Reach 4_EWP_AQS_VOC_Greater Than 5ppm (5 ppm)
VOC (ppm)
6.0000
5.0000
4.0000
3.0000
2.0000
1.0000
0.0000
-1.0000
Sep '26
02 Sep
03 Sep
04 Sep
05 Sep
06 Sep
Time
15 Min Rolling Avg VOC Contribution

Wind rose (mph)

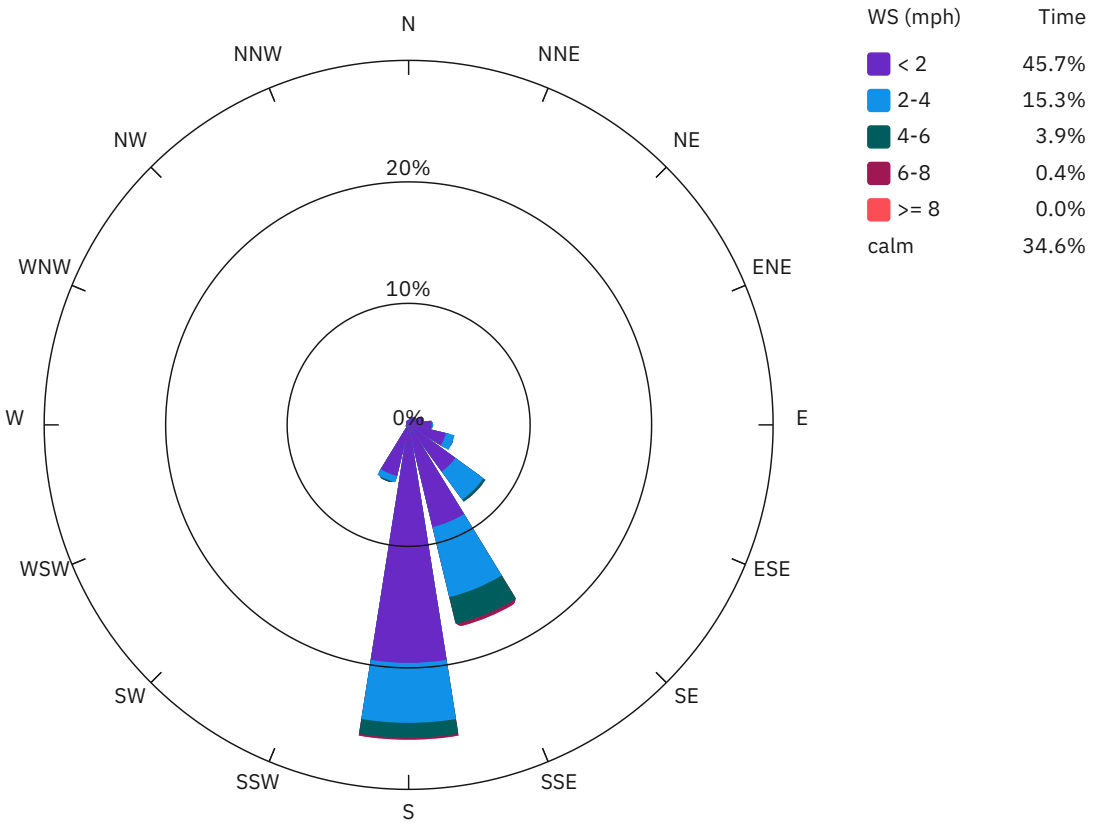

AM-22_Reach 4

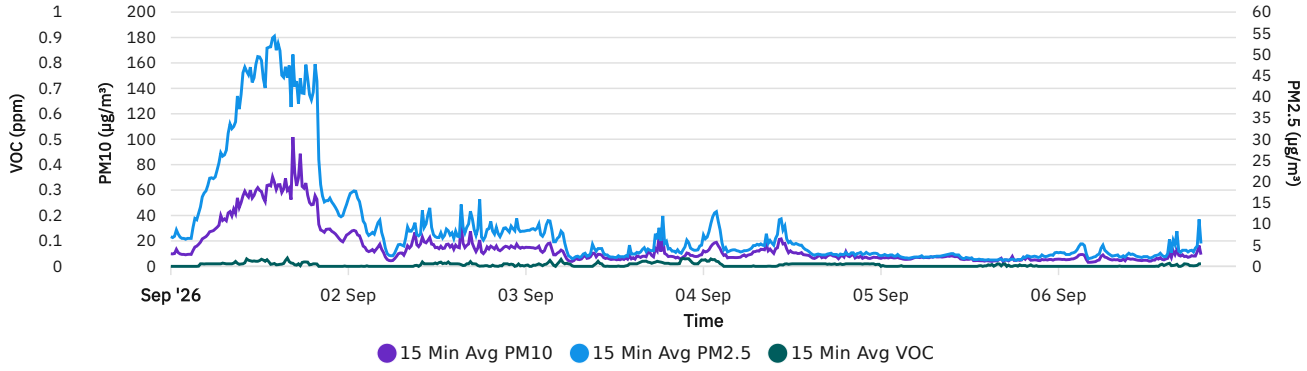

AM-23_Reach 4_WS

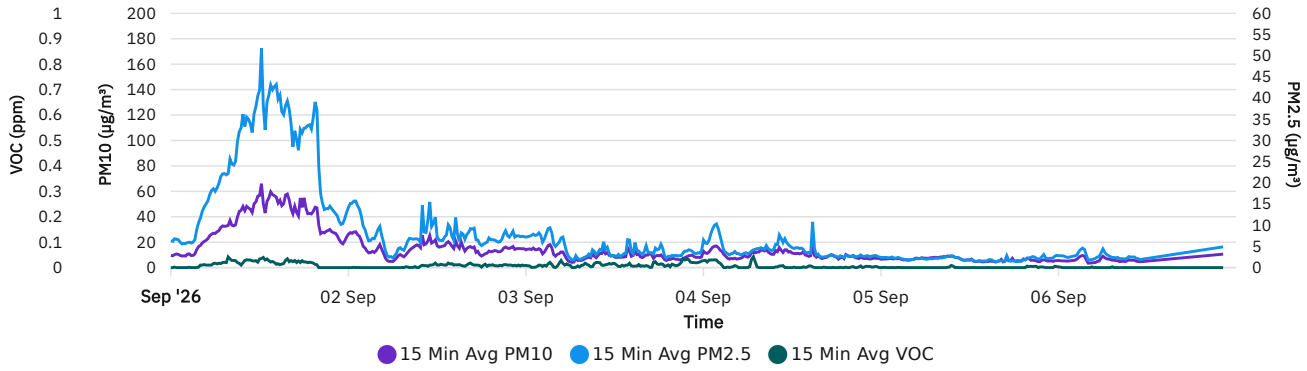

ENOVATE®	Reach 4_EWP Report	Battery Park_AQS	
		DER-10 contribution	
		Report Period	
		From:	09/07/2026 00:00
		To:	09/13/2026 23:59

Sensor	Action Level
PM10	100 µg/m³
PM2.5	25 µg/m³
VOC	5 ppm

Daily Environmental Summary	Temp (°F)	Relative Humidity (%)	Barometer (inHg)	Wind Speed (mph)	Prevailing Wind Direction
09/07/2026	-	-	-	-	-
09/08/2026	72.9 - 80.8	0.0 - 0.0	28.2 - 31.3	0.3 - 2.8	S
09/09/2026	70.3 - 84.0	0.0 - 0.0	28.0 - 32.0	0.3 - 7.0	SSE
09/10/2026	72.0 - 85.5	0.0 - 0.0	27.8 - 31.5	0.3 - 4.5	SSE
09/11/2026	71.4 - 79.7	0.0 - 0.0	28.2 - 32.0	0.3 - 3.7	S
09/12/2026	67.5 - 79.0	0.0 - 0.0	28.1 - 31.8	0.3 - 6.5	SSE
09/13/2026	67.3 - 73.6	0.0 - 0.0	29.2 - 31.6	0.3 - 2.6	E

Daily Monitoring Summary	PM2.5 (µg/m³)	Time	PM10 (µg/m³)	Time	VOC (ppm)	Time
Min Contribution (15 min avg.) - 9/7/2026	-	-	-	-	-	-
Max Contribution (15 min avg.) - 9/7/2026	-	-	-	-	-	-
Daily Avg. Contribution (15 min avg.) - 9/7/2026	-	-	-	-	-	-
Min Contribution (15 min avg.) - 9/8/2026	0.0	10:15	0.0	10:15	0.0000	10:15
Max Contribution (15 min avg.) - 9/8/2026	3.5	22:30	4.7	13:00	0.0127	16:30
Daily Avg. Contribution (15 min avg.) - 9/8/2026	0.5	-	0.6	-	0.0020	-
Min Contribution (15 min avg.) - 9/9/2026	0.0	10:00	0.0	00:45	0.0000	00:00
Max Contribution (15 min avg.) - 9/9/2026	60.7	08:00	209.6	08:00	0.0113	17:30
Daily Avg. Contribution (15 min avg.) - 9/9/2026	2.0	-	4.2	-	0.0009	-
Min Contribution (15 min avg.) - 9/10/2026	0.0	00:45	0.0	00:00	0.0000	00:00
Max Contribution (15 min avg.) - 9/10/2026	2.3	10:45	2.2	10:45	0.0127	16:15
Daily Avg. Contribution (15 min avg.) - 9/10/2026	0.3	-	0.1	-	0.0020	-
Min Contribution (15 min avg.) - 9/11/2026	0.0	00:00	0.0	00:15	0.0000	00:30
Max Contribution (15 min avg.) - 9/11/2026	2.3	13:45	12.8	13:45	0.0100	22:00
Daily Avg. Contribution (15 min avg.) - 9/11/2026	0.2	-	1.1	-	0.0005	-
Min Contribution (15 min avg.) - 9/12/2026	0.0	00:00	0.0	00:00	0.0000	00:00
Max Contribution (15 min avg.) - 9/12/2026	6.6	19:30	6.1	19:30	0.0100	16:30
Daily Avg. Contribution (15 min avg.) - 9/12/2026	0.7	-	0.3	-	0.0009	-
Min Contribution (15 min avg.) - 9/13/2026	0.0	05:00	0.0	00:00	0.0000	00:00
Max Contribution (15 min avg.) - 9/13/2026	4.1	04:45	6.7	06:45	0.0067	12:45
Daily Avg. Contribution (15 min avg.) - 9/13/2026	0.8	-	0.6	-	0.0007	-



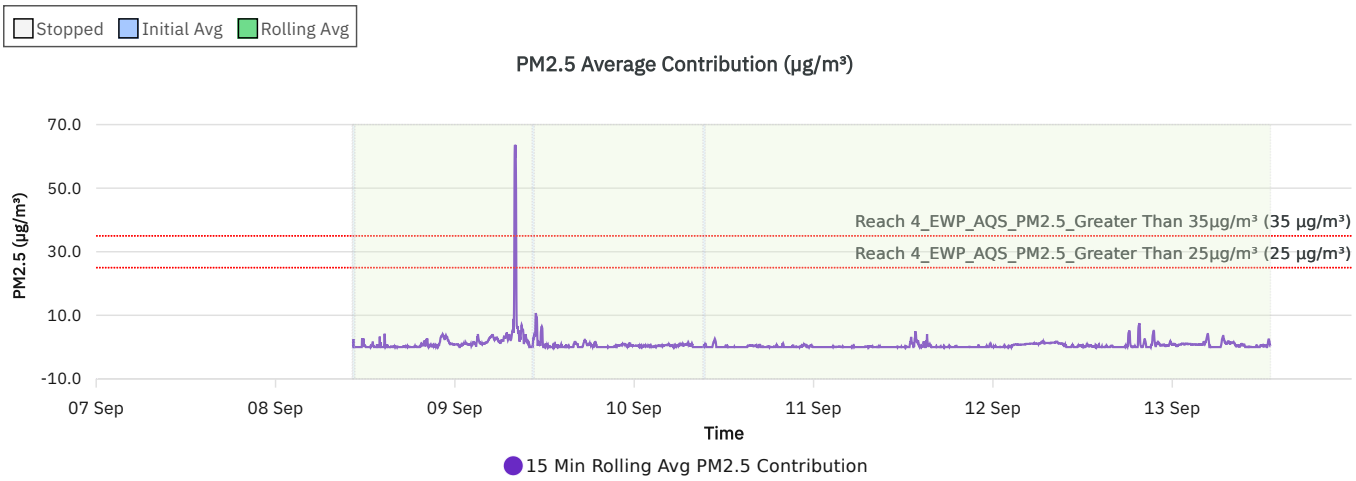
Stopped
Initial Avg
Rolling Avg
PM2.5 Average Contribution (µg/m³)
70.0
50.0
30.0
10.0
-10.0
PM2.5 (µg/m³)
Reach 4_EWP_AQS_PM2.5_Greater Than 35µg/m³ (35 µg/m³)
Reach 4_EWP_AQS_PM2.5_Greater Than 25µg/m³ (25 µg/m³)
07 Sep
08 Sep
09 Sep
10 Sep
11 Sep
12 Sep
13 Sep
Time
15 Min Rolling Avg PM2.5 Contribution

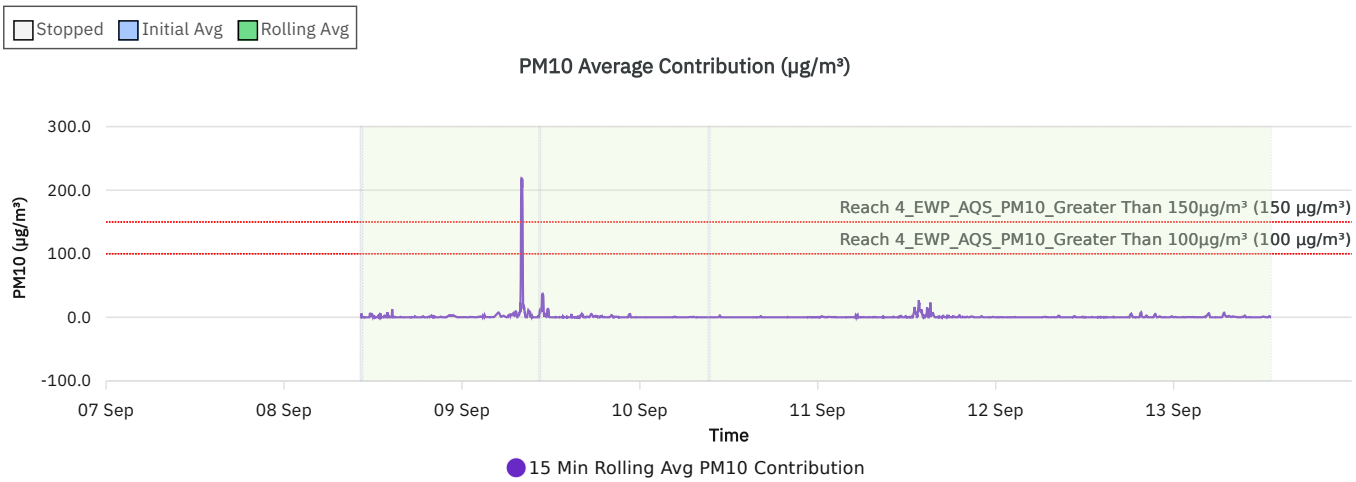
Stopped
Initial Avg
Rolling Avg
PM10 Average Contribution (µg/m³)
300.0
200.0
100.0
0.0
-100.0
PM10 (µg/m³)
Reach 4_EWP_AQS_PM10_Greater Than 150µg/m³ (150 µg/m³)
Reach 4_EWP_AQS_PM10_Greater Than 100µg/m³ (100 µg/m³)
07 Sep
08 Sep
09 Sep
10 Sep
11 Sep
12 Sep
13 Sep
Time
15 Min Rolling Avg PM10 Contribution

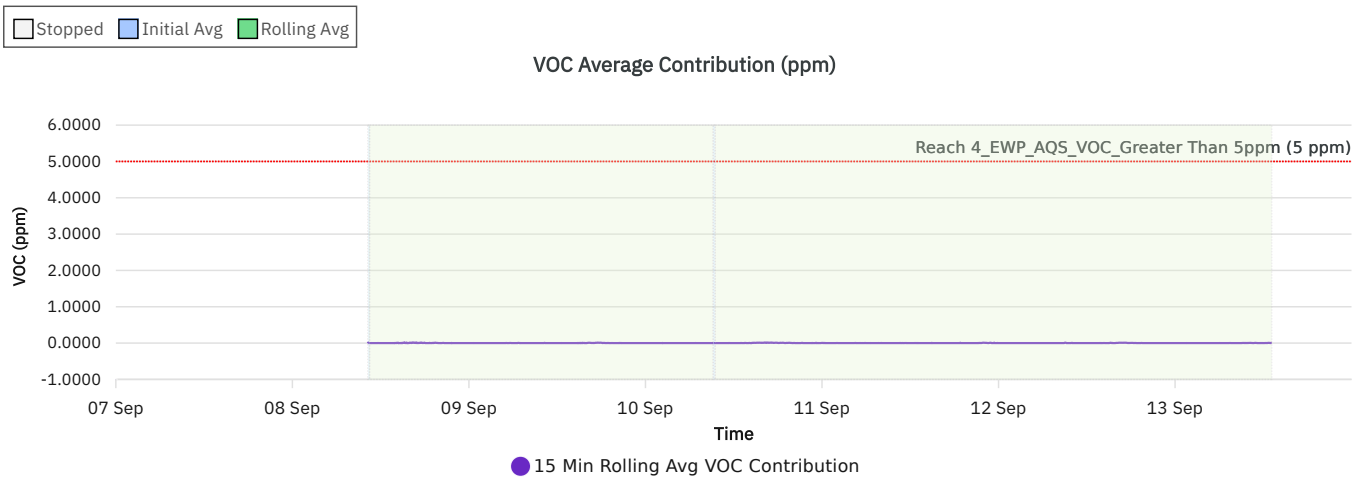
Stopped
Initial Avg
Rolling Avg
VOC Average Contribution (ppm)
6.0000
5.0000
4.0000
3.0000
2.0000
1.0000
0.0000
-1.0000
VOC (ppm)
Reach 4_EWP_AQS_VOC_Greater Than 5ppm (5 ppm)
07 Sep
08 Sep
09 Sep
10 Sep
11 Sep
12 Sep
13 Sep
Time
15 Min Rolling Avg VOC Contribution

Wind rose (mph)

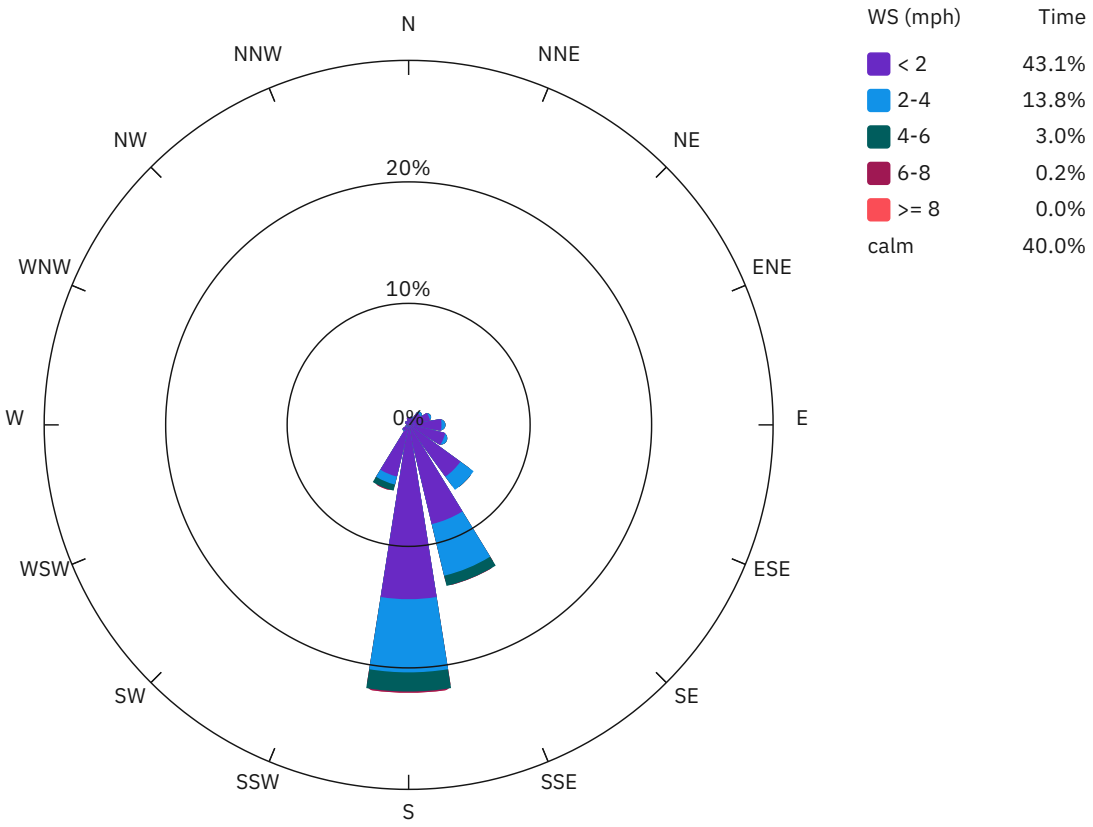

AM-22_Reach 4

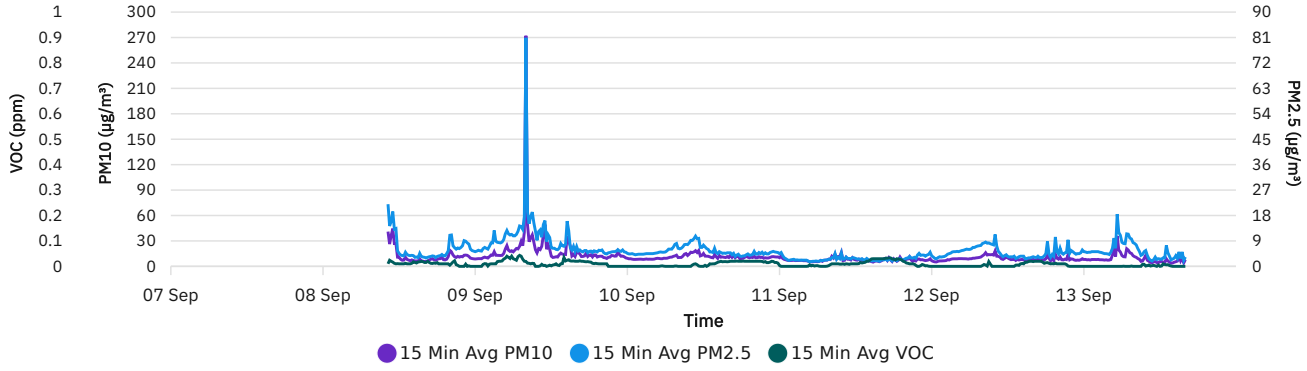

AM-23_Reach 4_WS

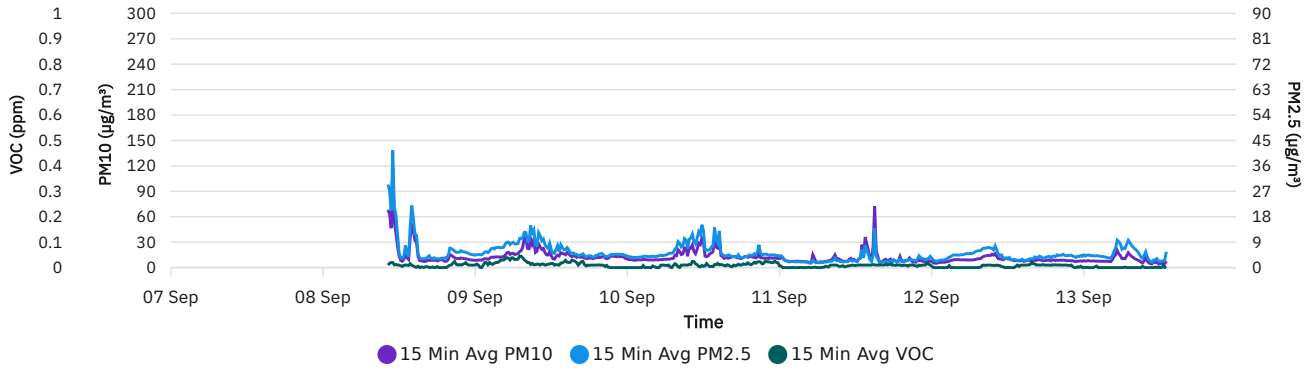

Exceedance Summary

Parameter	Action Level	Time Triggered	Cause	Actions Taken
PM2.5	35 µg/m^3	9/9/2026 7:57	Elevated readings were likely attributable to construction activities.	The contractor stopped work and wetted the work area to mitigate dust levels and fugitive dust
PM10	150 µg/m^3	9/9/2026 7:58	Elevated readings were likely attributable to construction activities.	The contractor stopped work and wetted the work area to mitigate dust levels and fugitive dust

ENOVATE®	Reach 4_EWP Report	Battery Park_AQS	
		DER-10 contribution	
		Report Period	
		From:	09/14/2026 00:00
		To:	09/20/2026 23:59

Sensor	Action Level
PM10	100 µg/m³
PM2.5	25 µg/m³
VOC	5 ppm

Daily Environmental Summary	Temp (°F)	Relative Humidity (%)	Barometer (inHg)	Wind Speed (mph)	Prevailing Wind Direction
09/14/2026	65.1 - 73.4	0.0 - 0.0	28.3 - 31.4	0.6 - 4.4	S
09/15/2026	61.2 - 71.4	0.0 - 0.0	28.4 - 32.1	0.3 - 7.5	SSE
09/16/2026	64.0 - 78.1	0.0 - 0.0	28.4 - 32.2	0.3 - 5.0	SSE
09/17/2026	72.3 - 82.4	0.0 - 0.0	29.8 - 32.4	0.3 - 4.7	SSE
09/18/2026	70.9 - 80.8	0.0 - 0.0	28.2 - 31.3	0.4 - 5.4	SSW
09/19/2026	63.3 - 71.6	0.0 - 0.0	28.8 - 33.2	0.3 - 7.3	SSE
09/20/2026	63.7 - 70.5	0.0 - 0.0	28.4 - 32.2	0.2 - 4.0	S

Daily Monitoring Summary	PM2.5 (µg/m³)	Time	PM10 (µg/m³)	Time	VOC (ppm)	Time
Min Contribution (15 min avg.) - 9/14/2026	0.0	15:15	0.0	16:15	0.0000	15:15
Max Contribution (15 min avg.) - 9/14/2026	0.0	15:15	1.4	15:15	0.0000	15:15
Daily Avg. Contribution (15 min avg.) - 9/14/2026	0.0	-	0.2	-	0.0000	-
Min Contribution (15 min avg.) - 9/15/2026	0.0	00:00	0.0	00:00	0.0000	00:00
Max Contribution (15 min avg.) - 9/15/2026	7.2	18:30	5.9	18:45	0.0187	11:30
Daily Avg. Contribution (15 min avg.) - 9/15/2026	0.7	-	0.5	-	0.0012	-
Min Contribution (15 min avg.) - 9/16/2026	0.0	05:15	0.0	00:15	0.0000	00:00
Max Contribution (15 min avg.) - 9/16/2026	4.9	18:15	9.9	17:30	0.0040	09:15
Daily Avg. Contribution (15 min avg.) - 9/16/2026	0.8	-	0.5	-	0.0003	-
Min Contribution (15 min avg.) - 9/17/2026	0.0	00:15	0.0	00:00	0.0000	00:00
Max Contribution (15 min avg.) - 9/17/2026	18.1	10:30	73.8	10:30	0.0560	10:15
Daily Avg. Contribution (15 min avg.) - 9/17/2026	1.4	-	2.4	-	0.0024	-
Min Contribution (15 min avg.) - 9/18/2026	0.0	11:45	0.0	12:00	0.0000	11:45
Max Contribution (15 min avg.) - 9/18/2026	0.8	21:45	13.8	23:30	0.0060	16:30
Daily Avg. Contribution (15 min avg.) - 9/18/2026	0.1	-	1.2	-	0.0005	-
Min Contribution (15 min avg.) - 9/19/2026	0.0	00:00	0.0	00:00	0.0000	00:15
Max Contribution (15 min avg.) - 9/19/2026	1.5	22:00	4.9	01:00	0.0080	02:15
Daily Avg. Contribution (15 min avg.) - 9/19/2026	0.2	-	0.2	-	0.0006	-
Min Contribution (15 min avg.) - 9/20/2026	0.0	01:00	0.0	00:00	0.0000	00:00
Max Contribution (15 min avg.) - 9/20/2026	4.7	14:45	4.7	14:45	0.0047	20:45
Daily Avg. Contribution (15 min avg.) - 9/20/2026	0.4	-	0.3	-	0.0003	-



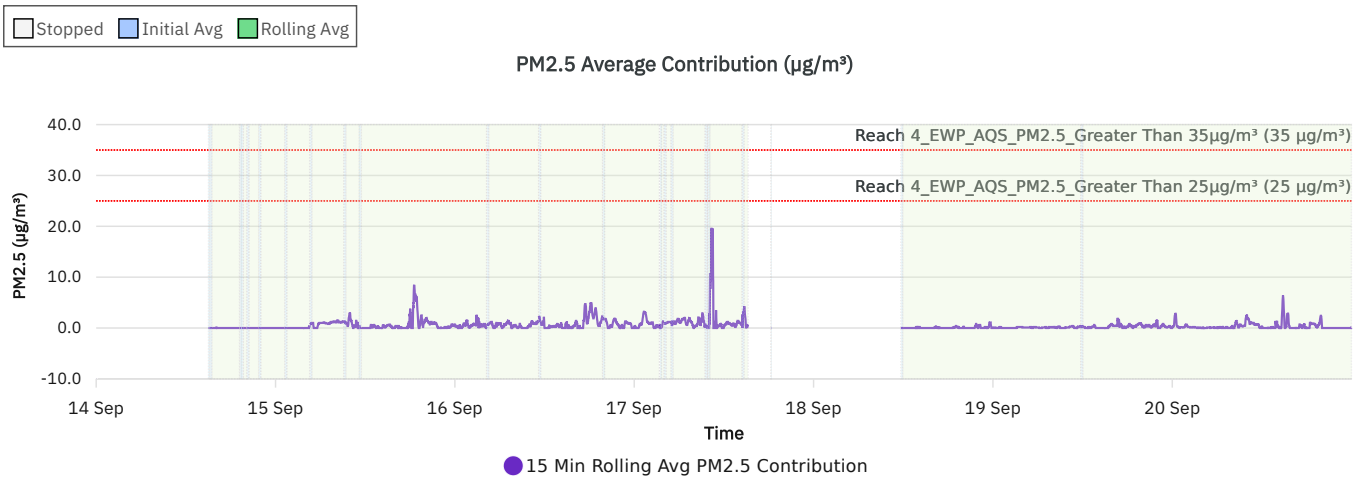
Stopped
Initial Avg
Rolling Avg
PM2.5 Average Contribution (µg/m³)
Reach 4_EWP_AQS_PM2.5_Greater Than 35µg/m³ (35 µg/m³)
Reach 4_EWP_AQS_PM2.5_Greater Than 25µg/m³ (25 µg/m³)
PM2.5 (µg/m³)
40.0
30.0
20.0
10.0
0.0
-10.0
14 Sep
15 Sep
16 Sep
17 Sep
18 Sep
19 Sep
20 Sep
Time
15 Min Rolling Avg PM2.5 Contribution

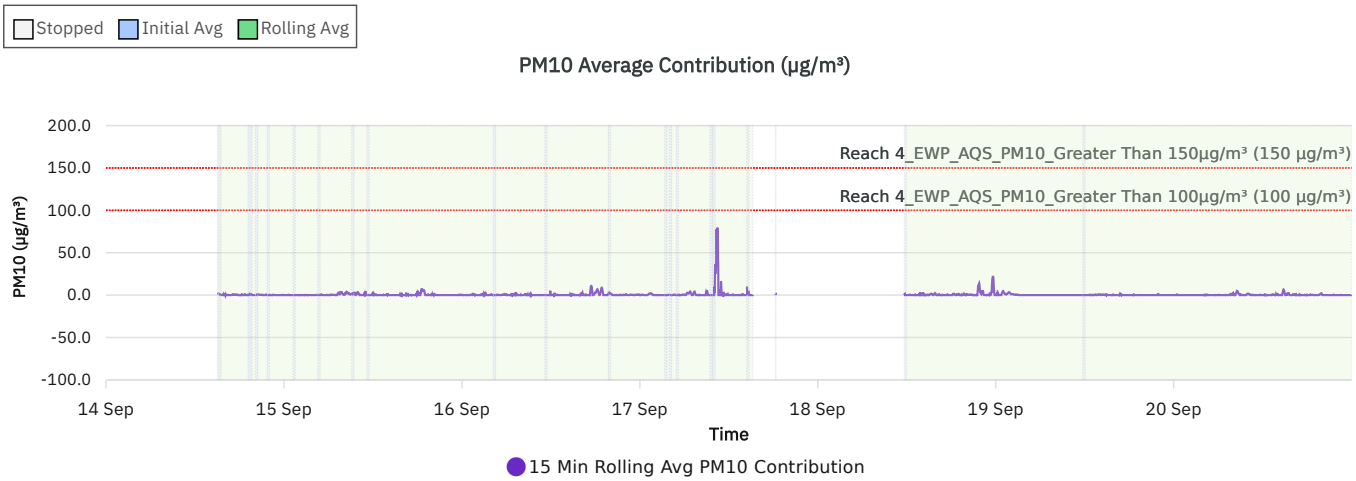
Stopped
Initial Avg
Rolling Avg
PM10 Average Contribution (µg/m³)
Reach 4_EWP_AQS_PM10_Greater Than 150µg/m³ (150 µg/m³)
Reach 4_EWP_AQS_PM10_Greater Than 100µg/m³ (100 µg/m³)
PM10 (µg/m³)
200.0
150.0
100.0
50.0
0.0
-50.0
-100.0
14 Sep
15 Sep
16 Sep
17 Sep
18 Sep
19 Sep
20 Sep
Time
15 Min Rolling Avg PM10 Contribution

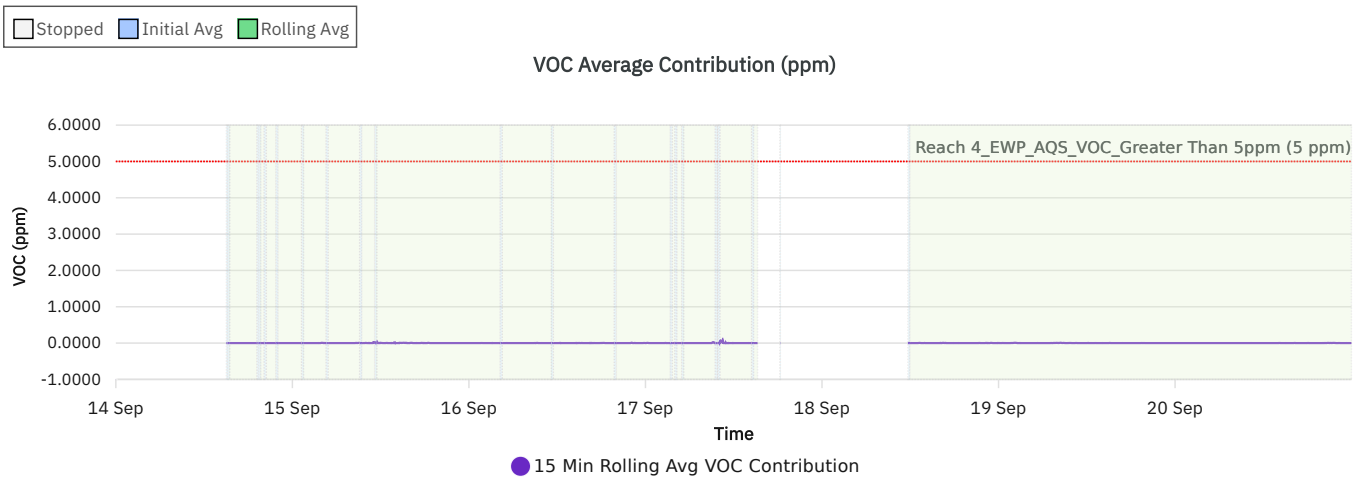
Stopped
Initial Avg
Rolling Avg
VOC Average Contribution (ppm)
Reach 4_EWP_AQS_VOC_Greater Than 5ppm (5 ppm)
VOC (ppm)
6.0000
5.0000
4.0000
3.0000
2.0000
1.0000
0.0000
-1.0000
14 Sep
15 Sep
16 Sep
17 Sep
18 Sep
19 Sep
20 Sep
Time
15 Min Rolling Avg VOC Contribution

Wind rose (mph)

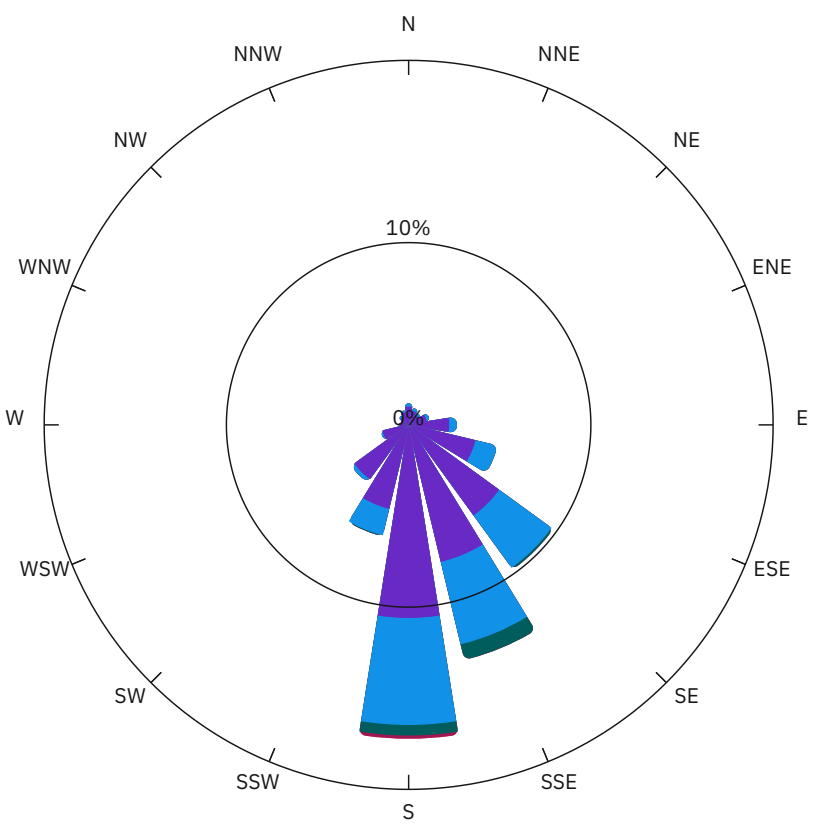

WS (mph)	Time
< 2	45.3%
2-4	18.5%
4-6	1.6%
6-8	0.2%
>= 8	0.0%
calm	34.4%

AM-22_Reach 4

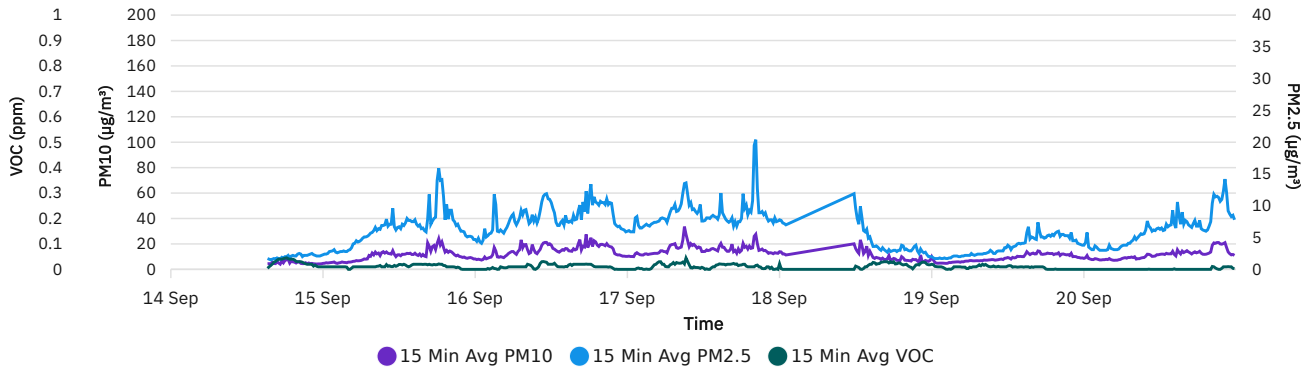

AM-23_Reach 4_WS

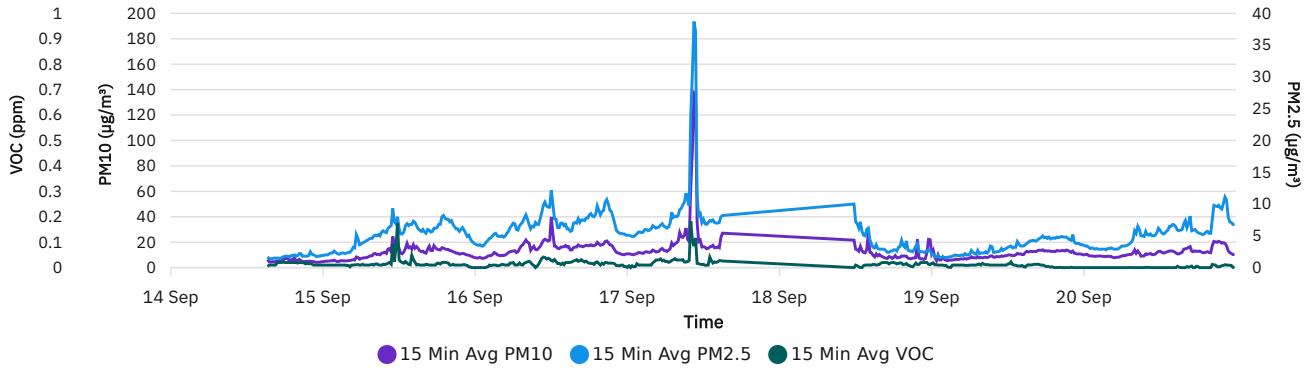

ENOVATE	Reach 4_EWP Report	Battery Park_AQS	
		DER-10 contribution	
		Report Period	
		From:	09/21/2026 00:00
		To:	09/27/2026 23:59

Sensor	Action Level
PM10	100 µg/m³
PM2.5	25 µg/m³
VOC	5 ppm

Daily Environmental Summary	Temp (°F)	Relative Humidity (%)	Barometer (inHg)	Wind Speed (mph)	Prevailing Wind Direction
09/21/2026	61.7 - 71.4	0.0 - 0.0	27.7 - 36.4	0.5 - 8.6	S
09/22/2026	57.6 - 66.4	0.0 - 0.0	28.7 - 33.6	0.5 - 9.8	SSE
09/23/2026	55.4 - 66.4	0.0 - 0.0	27.6 - 32.4	1.0 - 10.4	SE
09/24/2026	53.2 - 66.0	0.0 - 0.0	27.9 - 33.1	0.6 - 9.9	SE
09/25/2026	55.9 - 68.0	0.0 - 0.0	28.1 - 32.9	0.6 - 12.9	E
09/26/2026	53.1 - 61.2	0.0 - 0.0	26.5 - 36.9	1.5 - 56.7	ENE
09/27/2026	55.0 - 55.4	0.0 - 0.0	28.9 - 31.3	1.9 - 12.1	NE

Daily Monitoring Summary	PM2.5 (µg/m³)	Time	PM10 (µg/m³)	Time	VOC (ppm)	Time
Min Contribution (15 min avg.) - 9/21/2026	0.0	00:30	0.0	00:45	0.0000	00:00
Max Contribution (15 min avg.) - 9/21/2026	22.2	14:45	77.4	14:45	0.0300	14:45
Daily Avg. Contribution (15 min avg.) - 9/21/2026	0.6	-	2.0	-	0.0027	-
Min Contribution (15 min avg.) - 9/22/2026	0.0	09:45	0.0	09:45	0.0000	09:45
Max Contribution (15 min avg.) - 9/22/2026	1.4	18:45	2.1	16:45	0.0080	13:15
Daily Avg. Contribution (15 min avg.) - 9/22/2026	0.4	-	0.2	-	0.0010	-
Min Contribution (15 min avg.) - 9/23/2026	0.0	00:00	0.0	00:00	0.0000	00:00
Max Contribution (15 min avg.) - 9/23/2026	1.7	17:30	8.4	18:15	0.0093	08:00
Daily Avg. Contribution (15 min avg.) - 9/23/2026	0.2	-	0.4	-	0.0015	-
Min Contribution (15 min avg.) - 9/24/2026	0.0	13:00	0.0	00:00	0.0000	00:00
Max Contribution (15 min avg.) - 9/24/2026	1.7	13:15	7.5	13:15	0.0100	16:00
Daily Avg. Contribution (15 min avg.) - 9/24/2026	0.3	-	0.3	-	0.0011	-
Min Contribution (15 min avg.) - 9/25/2026	0.0	05:15	0.0	00:00	0.0000	00:00
Max Contribution (15 min avg.) - 9/25/2026	1.1	21:45	4.4	15:45	0.0073	01:45
Daily Avg. Contribution (15 min avg.) - 9/25/2026	0.2	-	0.4	-	0.0007	-
Min Contribution (15 min avg.) - 9/26/2026	0.0	01:00	0.0	00:30	0.0000	00:00
Max Contribution (15 min avg.) - 9/26/2026	0.9	08:00	1.0	07:45	0.0080	09:30
Daily Avg. Contribution (15 min avg.) - 9/26/2026	0.2	-	0.1	-	0.0013	-
Min Contribution (15 min avg.) - 9/27/2026	0.0	00:00	0.0	00:00	0.0000	00:00
Max Contribution (15 min avg.) - 9/27/2026	0.4	00:30	0.4	01:45	0.0087	02:30
Daily Avg. Contribution (15 min avg.) - 9/27/2026	0.2	-	0.1	-	0.0018	-



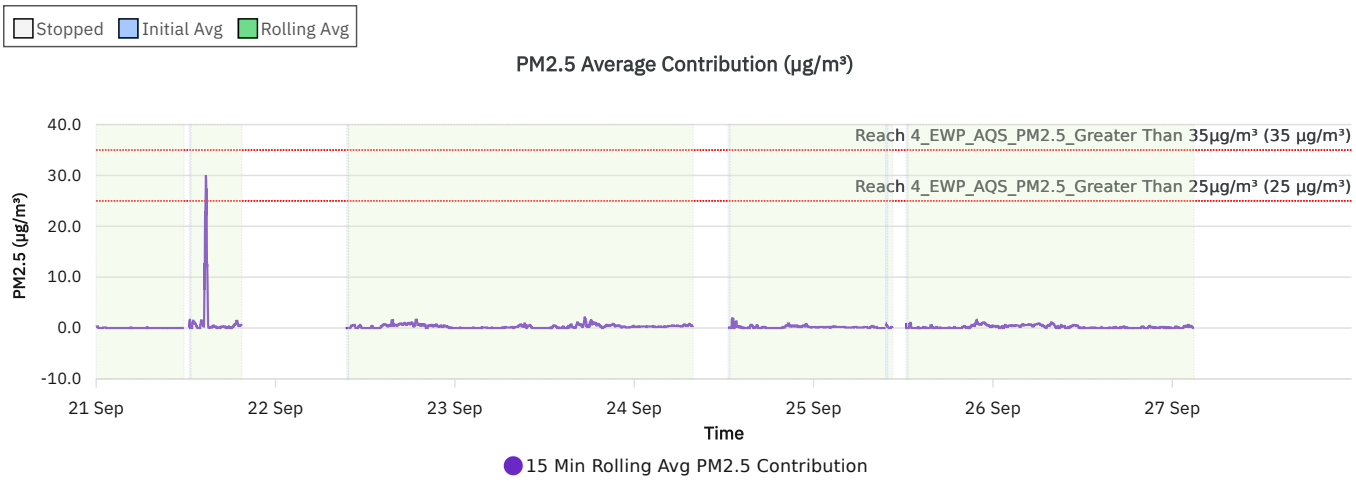
Stopped
Initial Avg
Rolling Avg
PM2.5 Average Contribution (µg/m³)
Reach 4_EWP_AQS_PM2.5_Greater Than 35µg/m³ (35 µg/m³)
Reach 4_EWP_AQS_PM2.5_Greater Than 25µg/m³ (25 µg/m³)
PM2.5 (µg/m³)
40.0
30.0
20.0
10.0
0.0
-10.0
21 Sep
22 Sep
23 Sep
24 Sep
25 Sep
26 Sep
27 Sep
Time
15 Min Rolling Avg PM2.5 Contribution

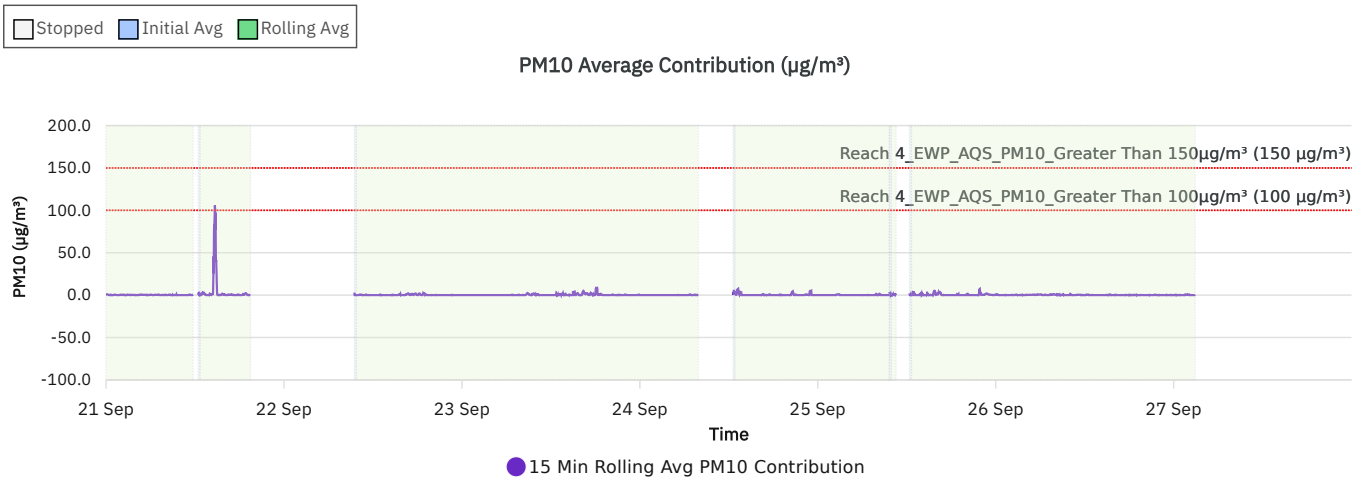
Stopped
Initial Avg
Rolling Avg
PM10 Average Contribution (µg/m³)
Reach 4_EWP_AQS_PM10_Greater Than 150µg/m³ (150 µg/m³)
Reach 4_EWP_AQS_PM10_Greater Than 100µg/m³ (100 µg/m³)
PM10 (µg/m³)
200.0
150.0
100.0
50.0
0.0
-50.0
-100.0
21 Sep
22 Sep
23 Sep
24 Sep
25 Sep
26 Sep
27 Sep
Time
15 Min Rolling Avg PM10 Contribution

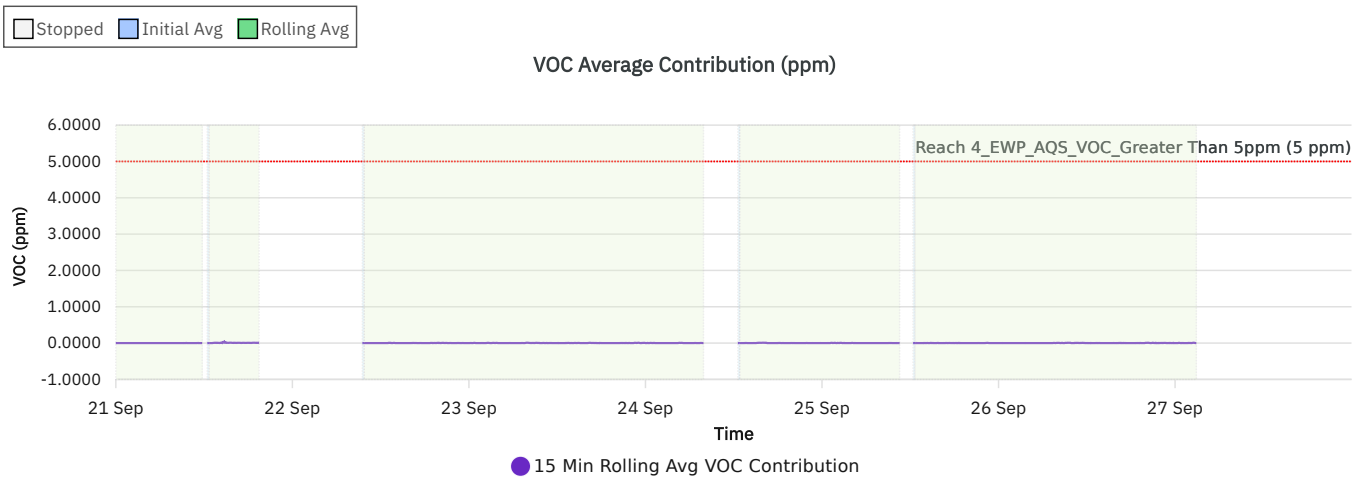
Stopped
Initial Avg
Rolling Avg
VOC Average Contribution (ppm)
Reach 4_EWP_AQS_VOC_Greater Than 5ppm (5 ppm)
VOC (ppm)
6.0000
5.0000
4.0000
3.0000
2.0000
1.0000
0.0000
-1.0000
21 Sep
22 Sep
23 Sep
24 Sep
25 Sep
26 Sep
27 Sep
Time
15 Min Rolling Avg VOC Contribution

Wind rose (mph)

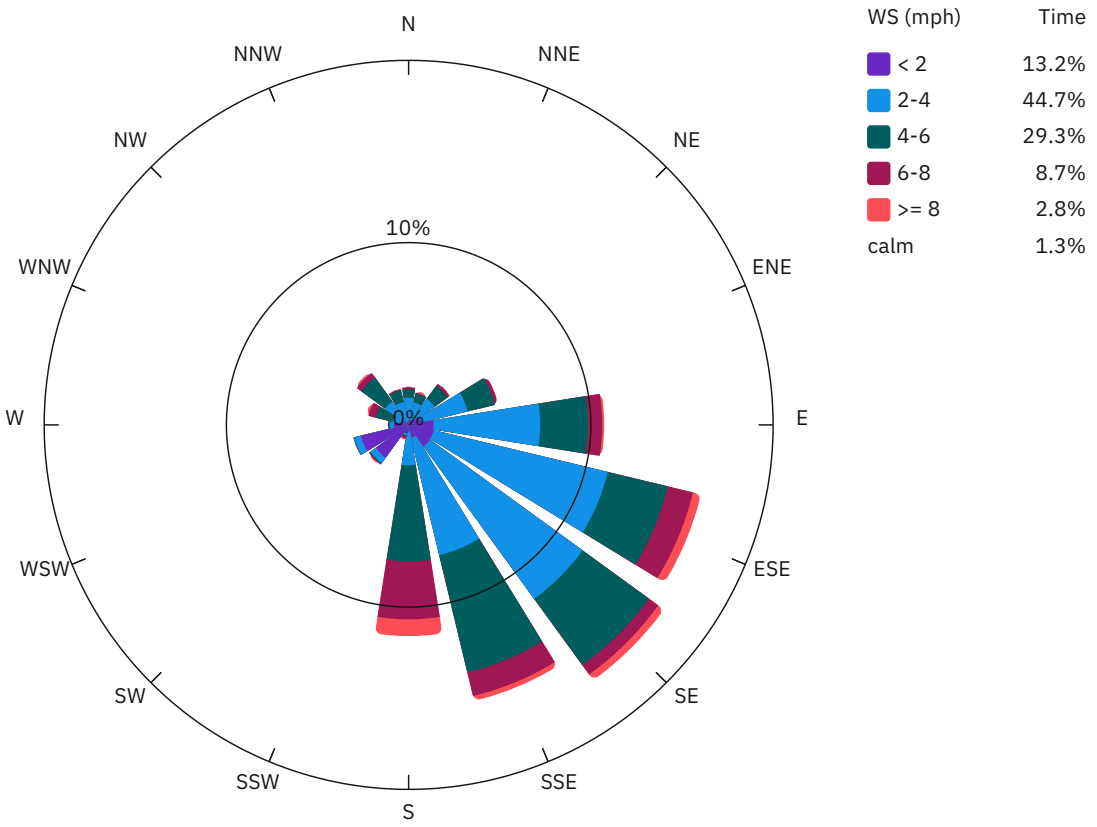

AM-22_Reach 4

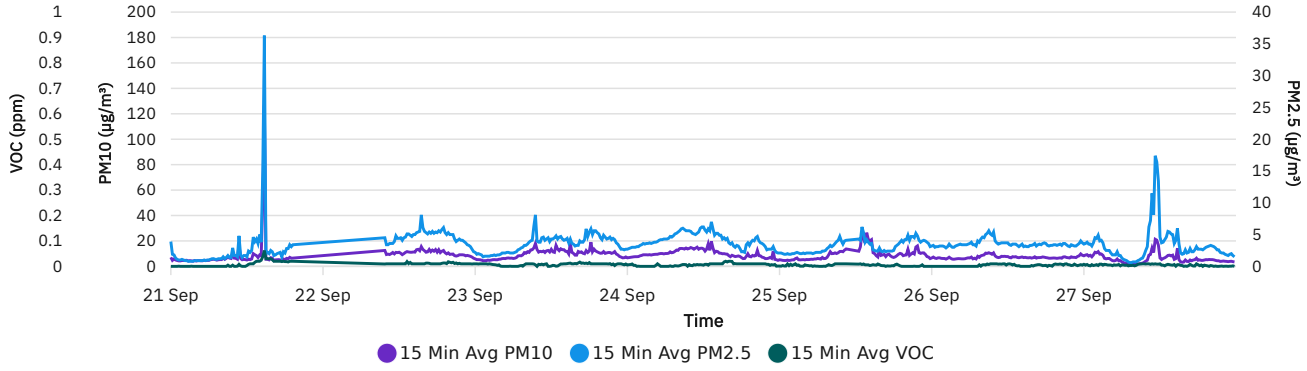

AM-23_Reach 4_WS

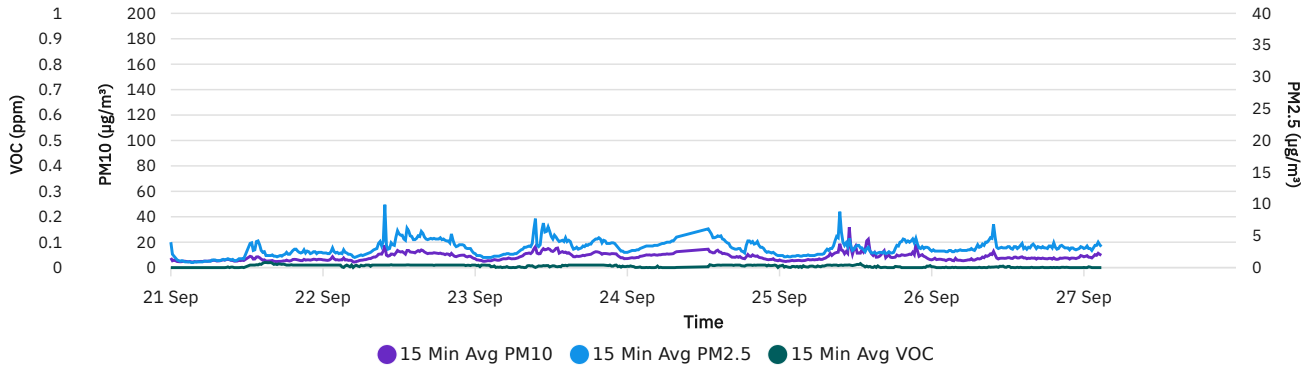

Exceedance Summary

Parameter	Action Level	Time Triggered	Cause	Actions Taken
PM10	100 µg/m^3	9/21/2026 14:40	Elevated readings were likely attributable to construction activities.	The contractor wetted the work area to mitigate dust levels and fugitive dust.
PM2.5	25 µg/m^3	9/21/2026 14:39	Elevated readings were likely attributable to construction activities.	The contractor wetted the work area to mitigate dust levels and fugitive dust.
PM2.5	25 µg/m^3	9/21/2026 14:46	Elevated readings were likely attributable to construction activities.	The contractor wetted the work area to mitigate dust levels and fugitive dust.

ENOVATE®	Reach 4_EWP Report	Battery Park_AQS
		DER-10 contribution
		Report Period
		From: 09/28/2026 00:00
		To: 09/30/2026 23:59

Sensor	Action Level
PM10	100 µg/m³
PM2.5	25 µg/m³
VOC	5 ppm

Daily Environmental Summary	Temp (°F)	Relative Humidity (%)	Barometer (inHg)	Wind Speed (mph)	Prevailing Wind Direction
09/28/2026	56.3 - 61.3	0.0 - 0.0	26.9 - 30.9	0.3 - 8.7	WNW
09/29/2026	60.1 - 69.3	0.0 - 0.0	26.7 - 32.9	0.2 - 6.2	WNW
09/30/2026	59.7 - 75.7	0.0 - 0.0	26.7 - 33.0	0.1 - 4.8	WNW

Daily Monitoring Summary	PM2.5 (µg/m³)	Time	PM10 (µg/m³)	Time	VOC (ppm)	Time
Min Contribution (15 min avg.) - 9/28/2026	0.0	13:15	0.0	13:15	0.0000	13:00
Max Contribution (15 min avg.) - 9/28/2026	4.6	16:00	5.6	16:00	0.0033	15:15
Daily Avg. Contribution (15 min avg.) - 9/28/2026	0.2	-	0.5	-	0.0006	-
Min Contribution (15 min avg.) - 9/29/2026	0.0	00:15	0.0	00:15	0.0000	00:15
Max Contribution (15 min avg.) - 9/29/2026	2.0	13:45	4.0	18:15	0.0100	21:15
Daily Avg. Contribution (15 min avg.) - 9/29/2026	0.1	-	0.8	-	0.0032	-
Min Contribution (15 min avg.) - 9/30/2026	0.0	00:00	0.0	04:15	0.0000	00:00
Max Contribution (15 min avg.) - 9/30/2026	3.4	19:00	14.3	17:45	0.0167	20:00
Daily Avg. Contribution (15 min avg.) - 9/30/2026	0.1	-	1.0	-	0.0024	-



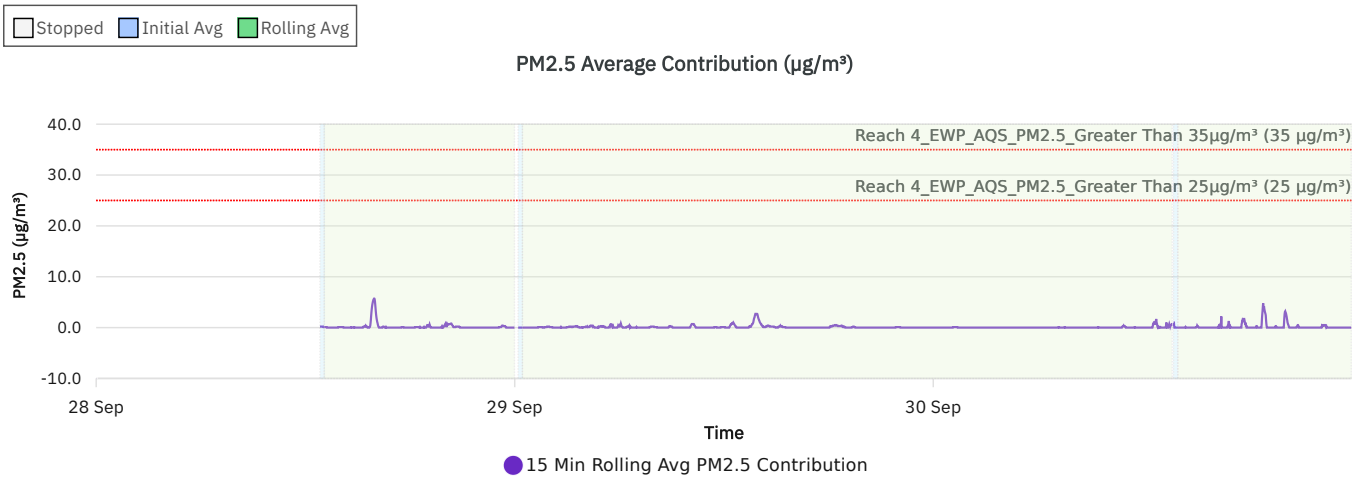

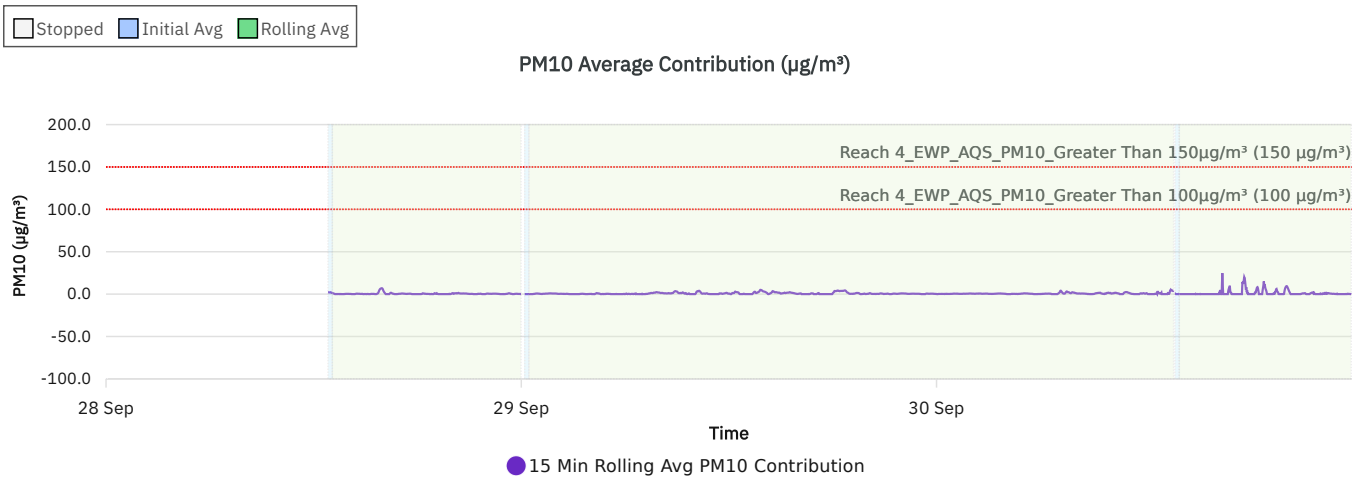

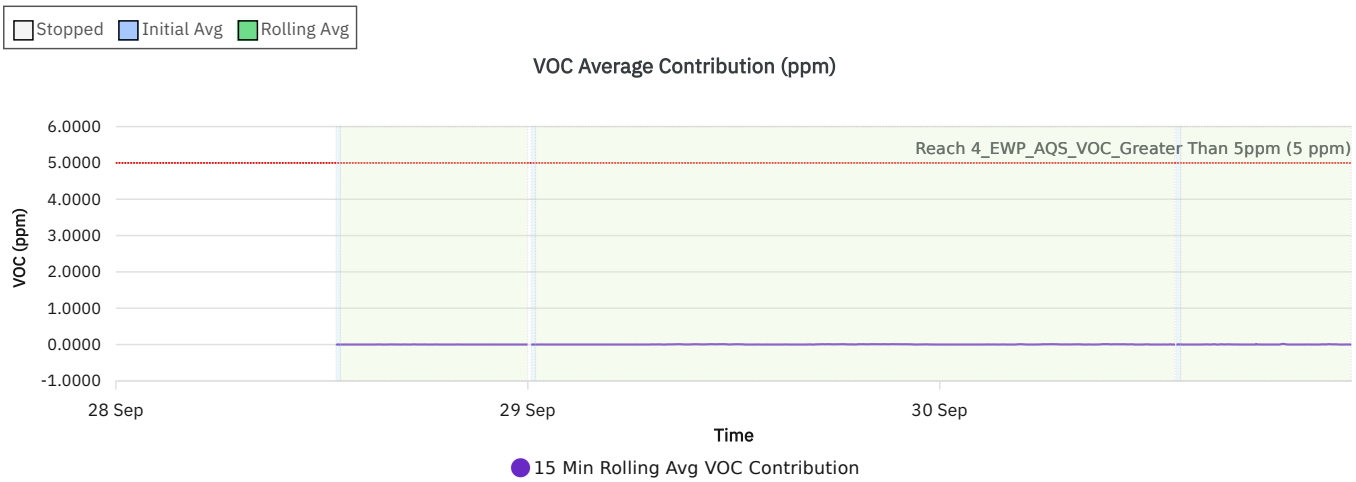

Wind rose (mph)

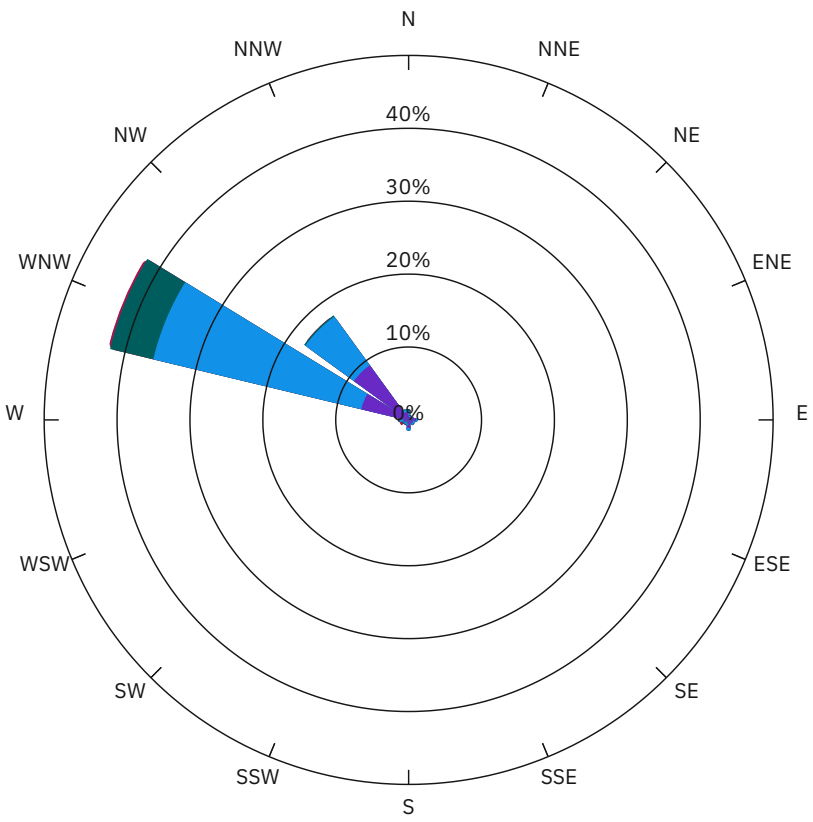

WS (mph)	Time
< 2	23.2%
2-4	41.8%
4-6	7.4%
6-8	0.8%
>= 8	0.1%
calm	26.8%

AM-22_Reach 4

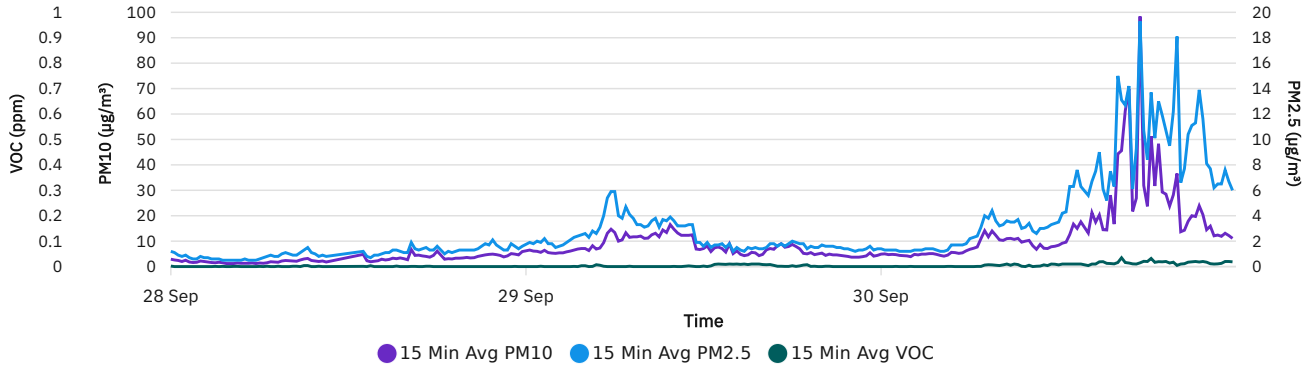

AM-23_Reach 4_WS

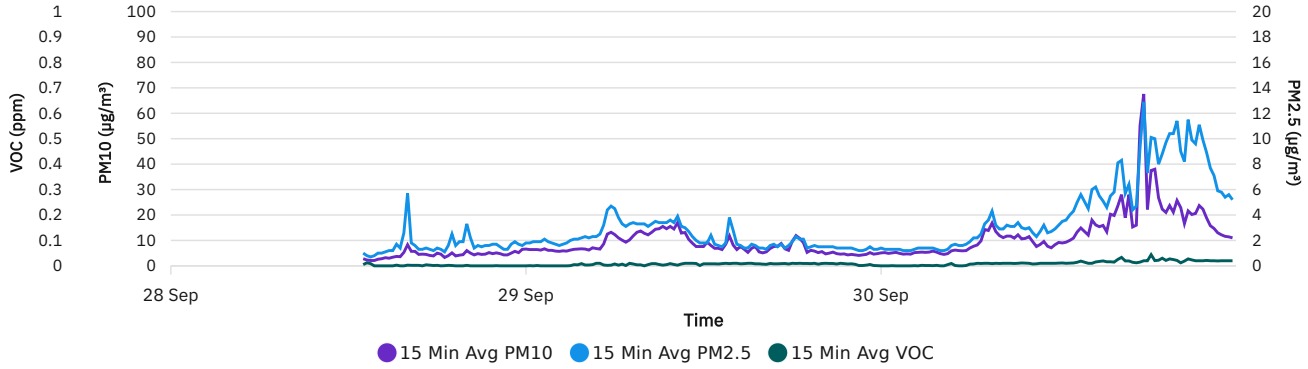

ENOVATE	Reach 5 Stage 5E Report	Battery Park_AQS	
		DER-10 contribution	
		Report Period	
		From:	09/01/2026 00:00
		To:	09/06/2026 23:59

Sensor	Action Level
PM10	100 µg/m³
PM2.5	25 µg/m³
VOC	5 ppm

Daily Environmental Summary	Temp (°F)	Relative Humidity (%)	Barometer (inHg)	Wind Speed (mph)	Prevailing Wind Direction
09/01/2026	66.4 - 85.5	66.4 - 92.6	29.8 - 31.5	0.3 - 8.5	SSE
09/02/2026	65.7 - 73.8	65.1 - 87.4	30.0 - 33.0	0.3 - 8.5	SE
09/03/2026	67.1 - 89.4	54.2 - 91.8	29.4 - 32.9	0.3 - 6.1	WSW
09/04/2026	73.9 - 85.5	46.2 - 83.0	29.5 - 32.7	0.3 - 7.8	ENE
09/05/2026	68.7 - 79.0	47.5 - 69.1	29.5 - 32.7	0.6 - 6.2	NE
09/06/2026	66.7 - 76.8	52.4 - 81.5	29.5 - 32.9	0.4 - 7.7	NNW

Daily Monitoring Summary	PM2.5 (µg/m³)	Time	PM10 (µg/m³)	Time	VOC (ppm)	Time
Min Contribution (15 min avg.) - 9/1/2026	0.0	08:15	0.0	08:15	0.0000	08:00
Max Contribution (15 min avg.) - 9/1/2026	11.6	17:30	13.4	17:30	0.0707	09:45
Daily Avg. Contribution (15 min avg.) - 9/1/2026	1.0	-	1.2	-	0.0073	-
Min Contribution (15 min avg.) - 9/2/2026	0.0	00:00	0.0	00:00	0.0000	00:00
Max Contribution (15 min avg.) - 9/2/2026	0.9	13:45	3.5	13:45	0.0013	08:30
Daily Avg. Contribution (15 min avg.) - 9/2/2026	0.1	-	0.2	-	0.0000	-
Min Contribution (15 min avg.) - 9/3/2026	0.0	00:00	0.0	00:00	0.0000	00:00
Max Contribution (15 min avg.) - 9/3/2026	5.2	20:45	6.2	15:15	0.0947	09:00
Daily Avg. Contribution (15 min avg.) - 9/3/2026	0.1	-	0.3	-	0.0014	-
Min Contribution (15 min avg.) - 9/4/2026	0.0	02:15	0.0	02:15	0.0000	00:00
Max Contribution (15 min avg.) - 9/4/2026	1.9	02:00	6.1	13:45	0.0027	09:45
Daily Avg. Contribution (15 min avg.) - 9/4/2026	0.5	-	0.7	-	0.0000	-
Min Contribution (15 min avg.) - 9/5/2026	0.0	11:00	0.0	07:30	0.0000	00:00
Max Contribution (15 min avg.) - 9/5/2026	0.8	01:00	1.0	01:00	0.0000	00:00
Daily Avg. Contribution (15 min avg.) - 9/5/2026	0.3	-	0.4	-	0.0000	-
Min Contribution (15 min avg.) - 9/6/2026	0.0	02:45	0.0	04:15	0.0000	00:00
Max Contribution (15 min avg.) - 9/6/2026	0.6	00:45	0.8	01:45	0.0087	03:15
Daily Avg. Contribution (15 min avg.) - 9/6/2026	0.1	-	0.1	-	0.0002	-

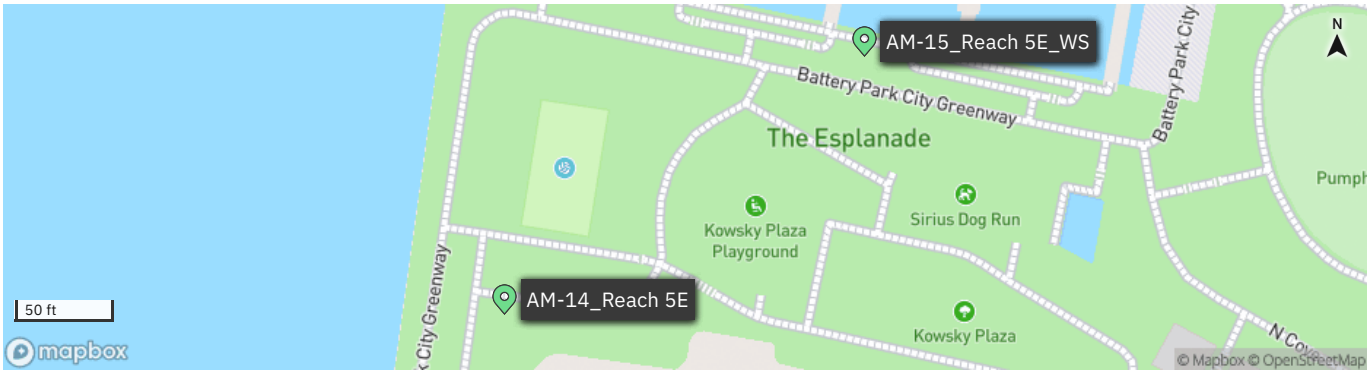

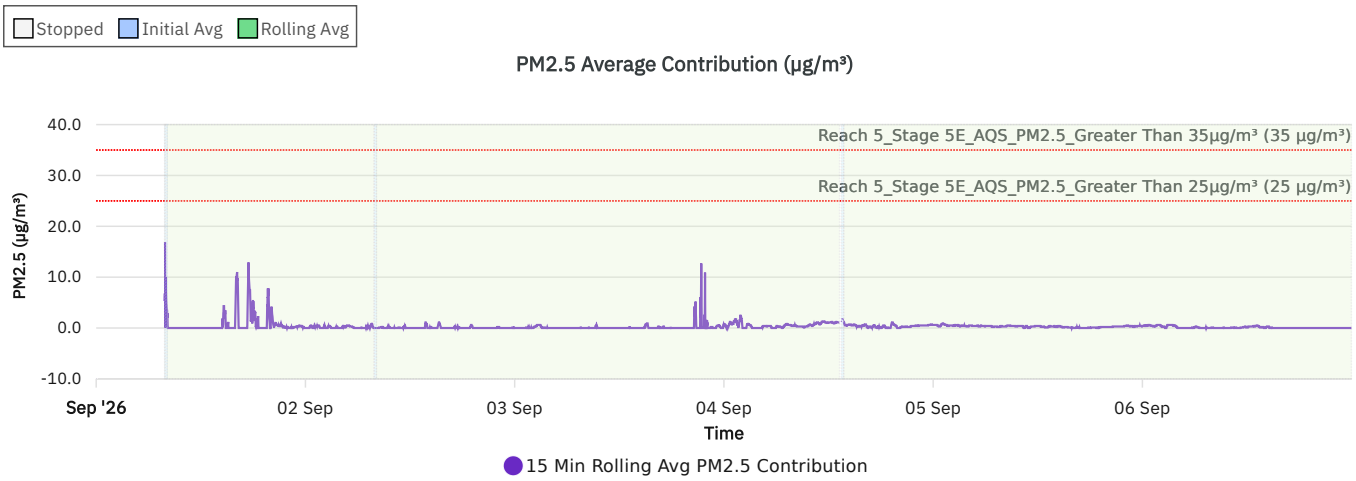
Stopped
Initial Avg
Rolling Avg
PM2.5 Average Contribution (µg/m³)
Reach 5_Stage 5E_AQS_PM2.5_Greater Than 35µg/m³ (35 µg/m³)
Reach 5_Stage 5E_AQS_PM2.5_Greater Than 25µg/m³ (25 µg/m³)
PM2.5 (µg/m³)
40.0
30.0
20.0
10.0
0.0
-10.0
Sep '26
02 Sep
03 Sep
04 Sep
05 Sep
06 Sep
Time
15 Min Rolling Avg PM2.5 Contribution

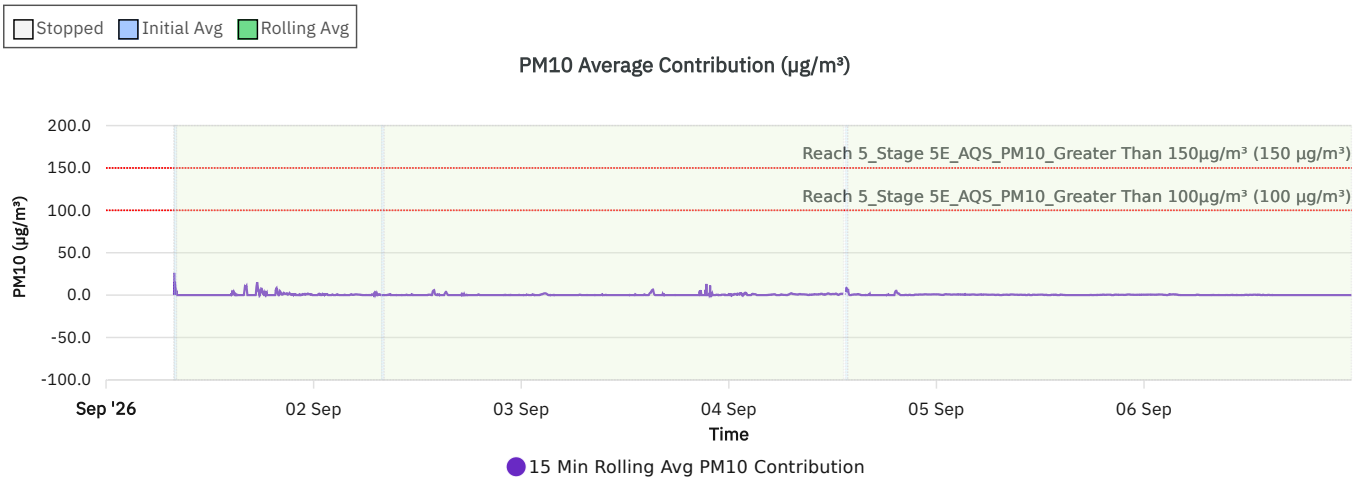
Stopped
Initial Avg
Rolling Avg
PM10 Average Contribution (µg/m³)
Reach 5_Stage 5E_AQS_PM10_Greater Than 150µg/m³ (150 µg/m³)
Reach 5_Stage 5E_AQS_PM10_Greater Than 100µg/m³ (100 µg/m³)
PM10 (µg/m³)
200.0
150.0
100.0
50.0
0.0
-50.0
-100.0
Sep '26
02 Sep
03 Sep
04 Sep
05 Sep
06 Sep
Time
15 Min Rolling Avg PM10 Contribution

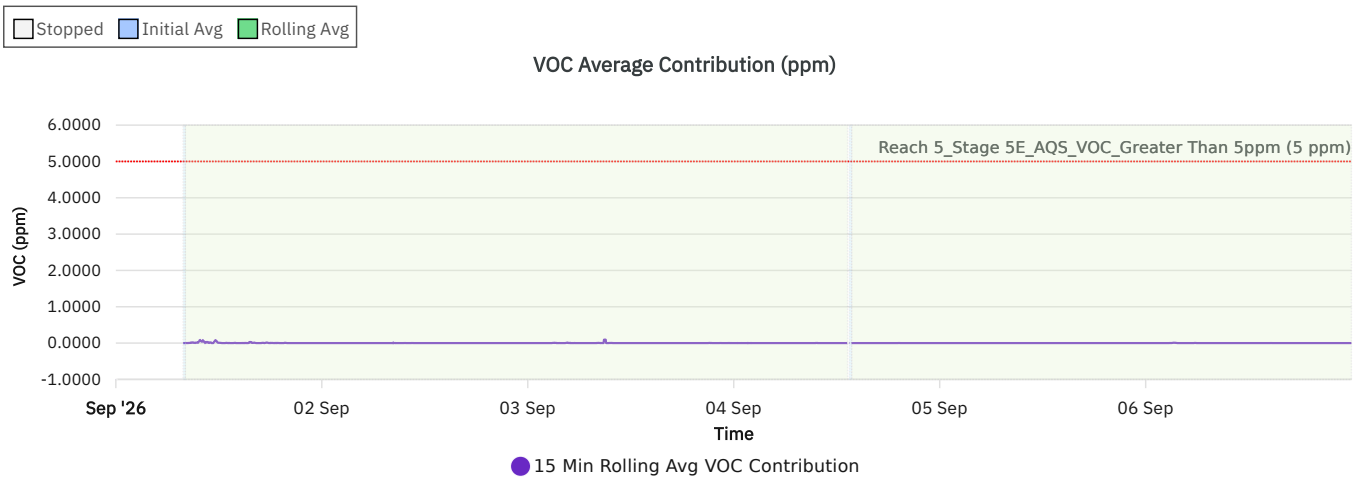
Stopped
Initial Avg
Rolling Avg
VOC Average Contribution (ppm)
Reach 5_Stage 5E_AQS_VOC_Greater Than 5ppm (5 ppm)
VOC (ppm)
6.0000
5.0000
4.0000
3.0000
2.0000
1.0000
0.0000
-1.0000
Sep '26
02 Sep
03 Sep
04 Sep
05 Sep
06 Sep
Time
15 Min Rolling Avg VOC Contribution

Wind rose (mph)

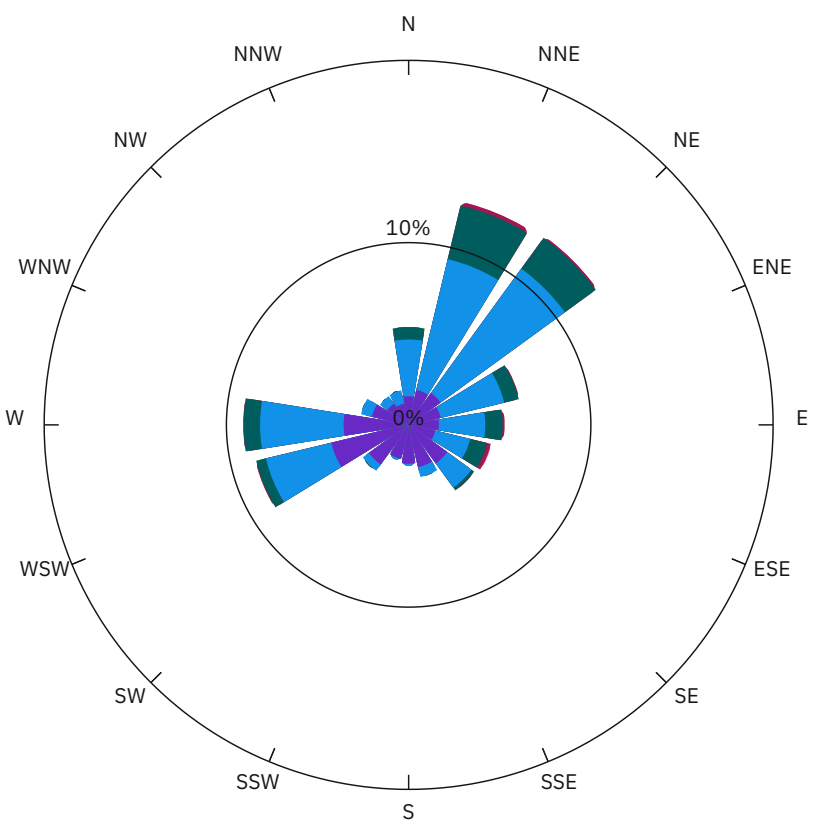

WS (mph)	Time
< 2	34.3%
2-4	40.0%
4-6	10.3%
6-8	0.7%
>= 8	0.0%
calm	14.7%

AM-14_Reach 5E

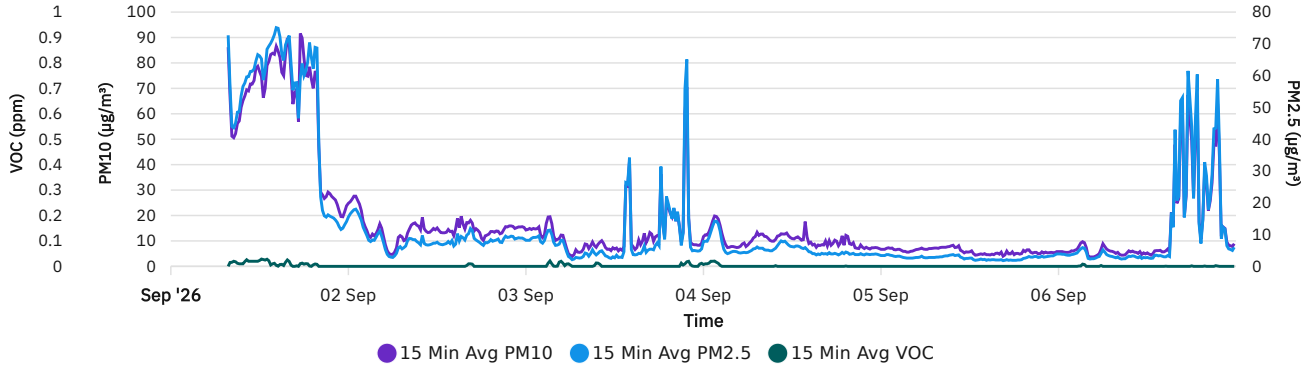

AM-15_Reach 5E_WS

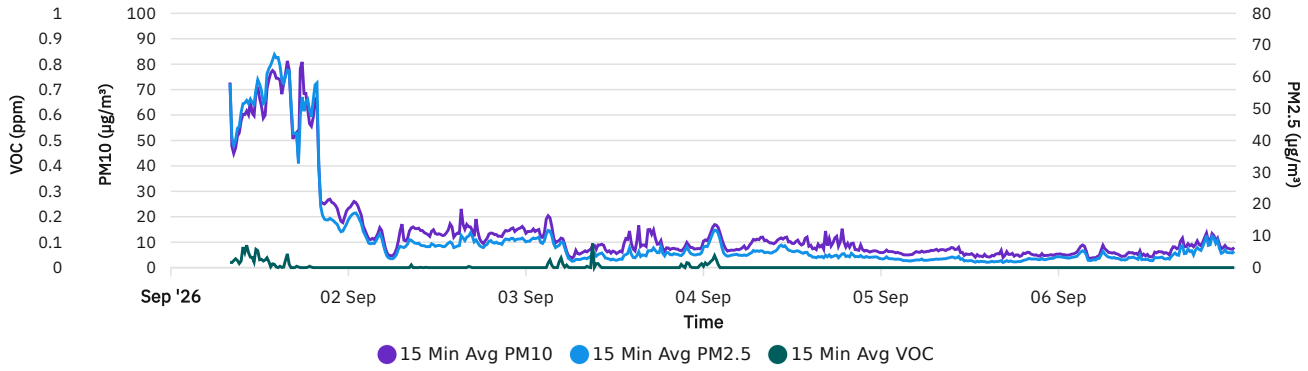

ENOVATE®	Reach 5 Stage 5E Report	Battery Park_AQS	
		DER-10 contribution	
		Report Period	
		From:	09/07/2026 00:00
		To:	09/13/2026 23:59

Sensor	Action Level
PM10	100 µg/m³
PM2.5	25 µg/m³
VOC	5 ppm

Daily Environmental Summary	Temp (°F)	Relative Humidity (%)	Barometer (inHg)	Wind Speed (mph)	Prevailing Wind Direction
09/07/2026	62.4 - 81.0	33.0 - 72.4	29.7 - 31.9	0.6 - 7.3	NE
09/08/2026	67.8 - 82.9	39.5 - 69.9	29.7 - 33.2	0.3 - 5.4	NNE
09/09/2026	68.9 - 86.0	50.2 - 78.1	29.6 - 32.9	0.3 - 5.4	SSW
09/10/2026	71.2 - 87.6	48.2 - 82.8	29.3 - 32.7	0.4 - 7.3	W
09/11/2026	70.0 - 81.3	37.4 - 65.4	29.6 - 32.9	0.3 - 6.9	NE
09/12/2026	67.1 - 80.2	47.8 - 72.5	29.6 - 32.9	0.3 - 6.1	WSW
09/13/2026	66.4 - 81.7	66.4 - 94.6	29.4 - 31.4	0.3 - 6.4	ESE

Daily Monitoring Summary	PM2.5 (µg/m³)	Time	PM10 (µg/m³)	Time	VOC (ppm)	Time
Min Contribution (15 min avg.) - 9/7/2026	0.0	00:00	0.0	00:00	0.0000	00:00
Max Contribution (15 min avg.) - 9/7/2026	0.7	01:15	0.9	06:30	0.0053	01:00
Daily Avg. Contribution (15 min avg.) - 9/7/2026	0.5	-	0.5	-	0.0002	-
Min Contribution (15 min avg.) - 9/8/2026	0.0	17:30	0.0	15:15	0.0000	09:30
Max Contribution (15 min avg.) - 9/8/2026	4.9	10:45	17.4	09:30	0.0087	11:30
Daily Avg. Contribution (15 min avg.) - 9/8/2026	0.7	-	1.6	-	0.0004	-
Min Contribution (15 min avg.) - 9/9/2026	0.0	00:00	0.0	00:00	0.0000	00:00
Max Contribution (15 min avg.) - 9/9/2026	5.4	15:15	32.6	16:15	0.0953	07:15
Daily Avg. Contribution (15 min avg.) - 9/9/2026	0.3	-	2.2	-	0.0074	-
Min Contribution (15 min avg.) - 9/10/2026	0.0	00:00	0.0	00:00	0.0000	00:00
Max Contribution (15 min avg.) - 9/10/2026	3.5	11:15	14.9	09:45	0.0153	10:15
Daily Avg. Contribution (15 min avg.) - 9/10/2026	0.3	-	0.8	-	0.0005	-
Min Contribution (15 min avg.) - 9/11/2026	0.0	06:45	0.0	06:30	0.0000	00:00
Max Contribution (15 min avg.) - 9/11/2026	5.4	14:30	35.4	14:30	0.0093	23:45
Daily Avg. Contribution (15 min avg.) - 9/11/2026	0.3	-	1.2	-	0.0004	-
Min Contribution (15 min avg.) - 9/12/2026	0.0	02:45	0.0	02:45	0.0000	00:15
Max Contribution (15 min avg.) - 9/12/2026	0.5	01:00	5.8	12:30	0.0100	02:00
Daily Avg. Contribution (15 min avg.) - 9/12/2026	0.1	-	0.3	-	0.0008	-
Min Contribution (15 min avg.) - 9/13/2026	0.0	00:00	0.0	00:00	0.0000	00:00
Max Contribution (15 min avg.) - 9/13/2026	0.9	13:00	0.9	13:00	0.0100	06:45
Daily Avg. Contribution (15 min avg.) - 9/13/2026	0.1	-	0.1	-	0.0015	-

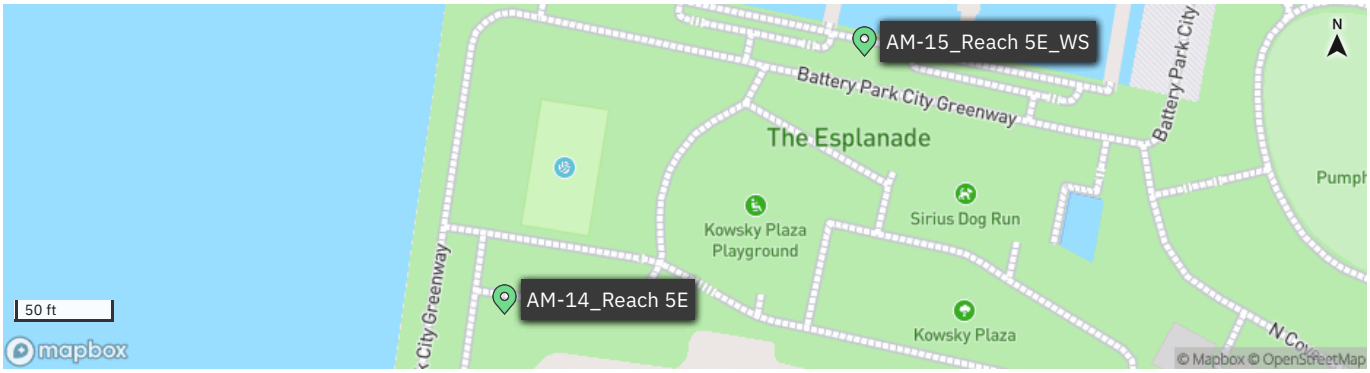

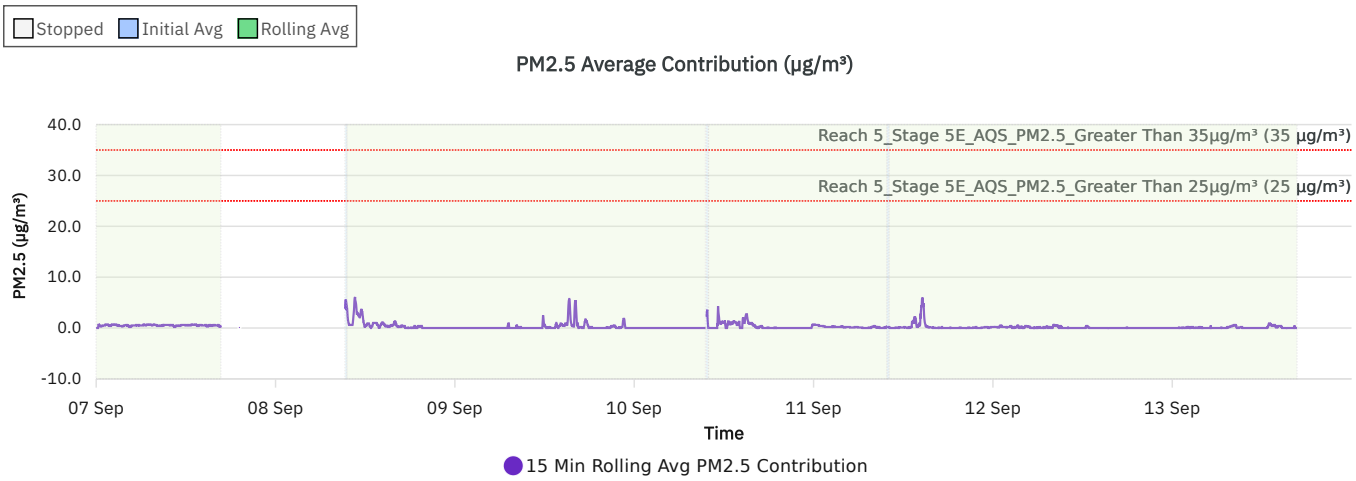
Stopped
Initial Avg
Rolling Avg
PM2.5 Average Contribution (µg/m³)
Reach 5_Stage 5E_AQS_PM2.5_Greater Than 35µg/m³ (35 µg/m³)
Reach 5_Stage 5E_AQS_PM2.5_Greater Than 25µg/m³ (25 µg/m³)
PM2.5 (µg/m³)
40.0
30.0
20.0
10.0
0.0
-10.0
07 Sep
08 Sep
09 Sep
10 Sep
11 Sep
12 Sep
13 Sep
Time
15 Min Rolling Avg PM2.5 Contribution

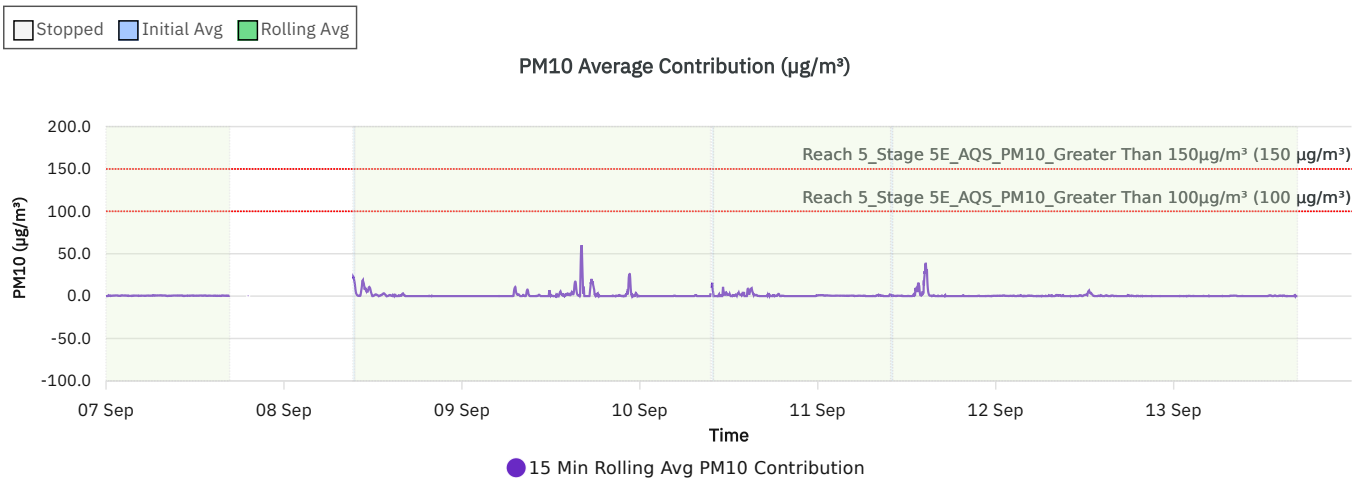
Stopped
Initial Avg
Rolling Avg
PM10 Average Contribution (µg/m³)
Reach 5_Stage 5E_AQS_PM10_Greater Than 150µg/m³ (150 µg/m³)
Reach 5_Stage 5E_AQS_PM10_Greater Than 100µg/m³ (100 µg/m³)
PM10 (µg/m³)
200.0
150.0
100.0
50.0
0.0
-50.0
-100.0
07 Sep
08 Sep
09 Sep
10 Sep
11 Sep
12 Sep
13 Sep
Time
15 Min Rolling Avg PM10 Contribution

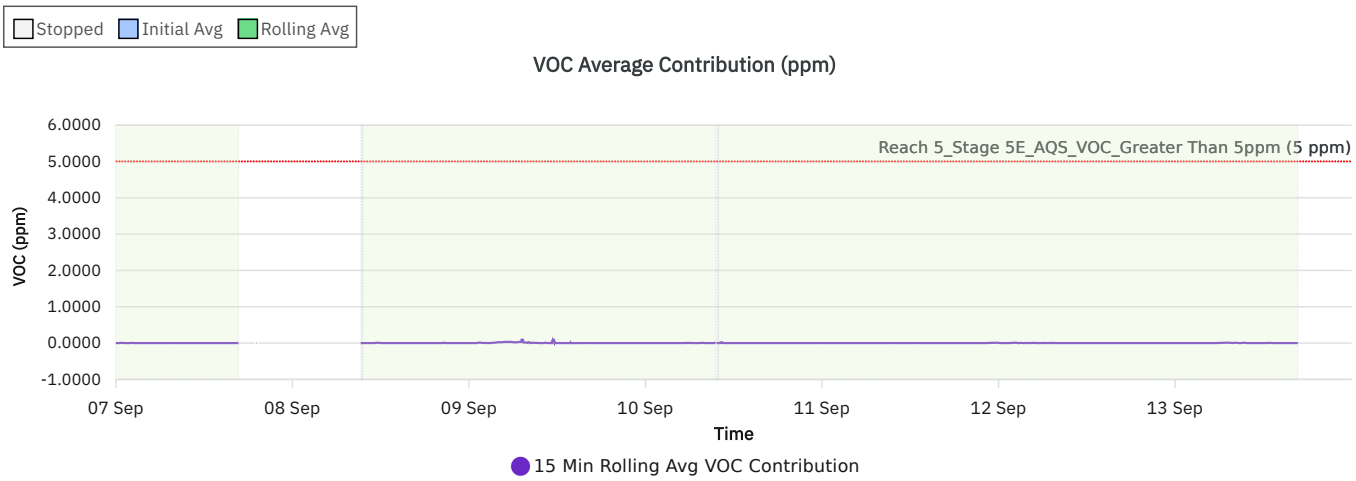
Stopped
Initial Avg
Rolling Avg
VOC Average Contribution (ppm)
Reach 5_Stage 5E_AQS_VOC_Greater Than 5ppm (5 ppm)
VOC (ppm)
6.0000
5.0000
4.0000
3.0000
2.0000
1.0000
0.0000
-1.0000
07 Sep
08 Sep
09 Sep
10 Sep
11 Sep
12 Sep
13 Sep
Time
15 Min Rolling Avg VOC Contribution

Wind rose (mph)

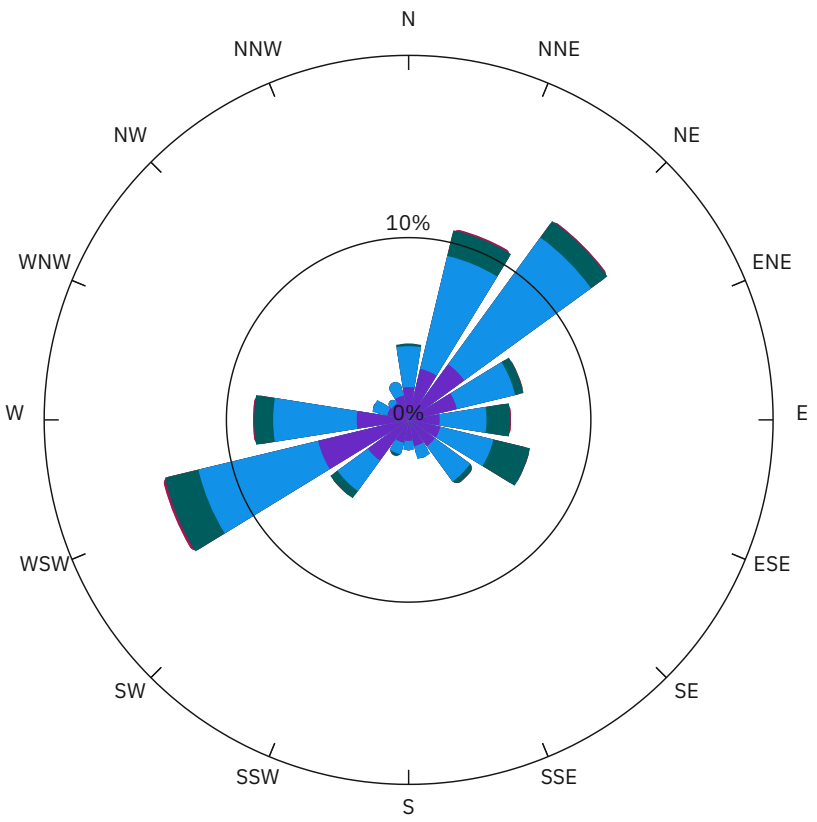

WS (mph)	Time
< 2	34.0%
2-4	45.8%
4-6	10.4%
6-8	0.5%
>= 8	0.0%
calm	9.3%

AM-14_Reach 5E

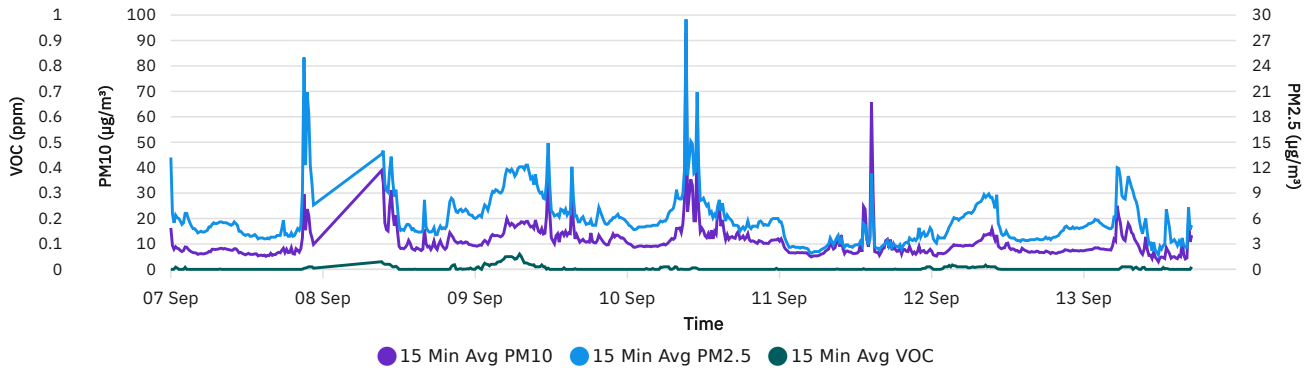

AM-15_Reach 5E_WS

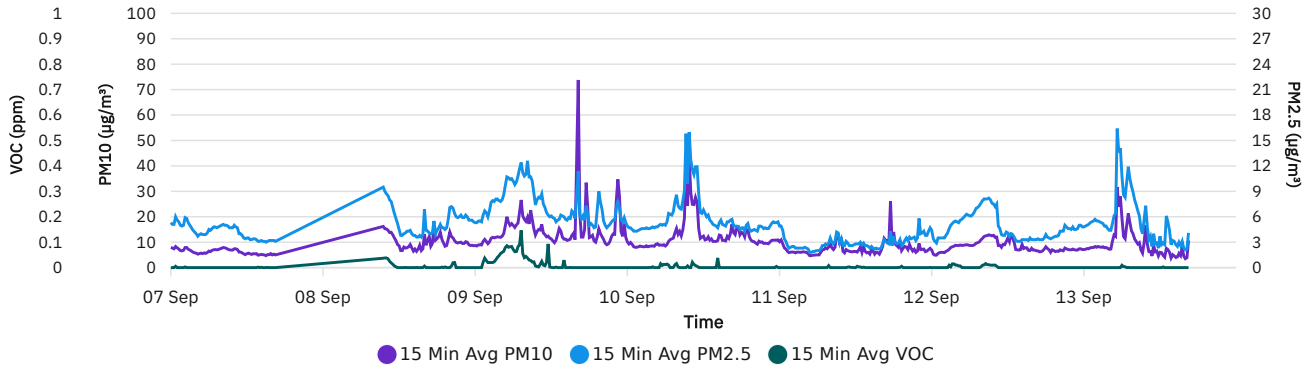

ENOVATE®	Reach 5 Stage 5E Report	Battery Park_AQS	
		DER-10 contribution	
		Report Period	
		From:	09/14/2026 00:00
		To:	09/20/2026 23:59

Sensor	Action Level
PM10	100 µg/m³
PM2.5	25 µg/m³
VOC	5 ppm

Daily Environmental Summary	Temp (°F)	Relative Humidity (%)	Barometer (inHg)	Wind Speed (mph)	Prevailing Wind Direction
09/14/2026	64.6 - 74.5	38.6 - 61.7	30.1 - 33.0	1.0 - 9.6	NNE
09/15/2026	60.3 - 74.3	43.0 - 69.5	29.8 - 33.3	0.5 - 9.5	NW
09/16/2026	63.1 - 80.8	52.1 - 75.8	29.9 - 33.2	0.3 - 6.5	WSW
09/17/2026	71.2 - 84.6	58.0 - 81.2	29.7 - 32.1	0.3 - 5.3	SW
09/18/2026	70.2 - 80.8	46.5 - 85.6	29.5 - 33.0	0.2 - 8.1	NNE
09/19/2026	63.0 - 70.9	49.0 - 66.2	29.9 - 33.0	0.4 - 10.6	NE
09/20/2026	63.3 - 68.4	61.9 - 92.7	30.0 - 32.3	0.4 - 6.2	E

Daily Monitoring Summary	PM2.5 (µg/m³)	Time	PM10 (µg/m³)	Time	VOC (ppm)	Time
Min Contribution (15 min avg.) - 9/14/2026	0.0	13:45	0.0	13:45	0.0000	13:45
Max Contribution (15 min avg.) - 9/14/2026	0.1	15:30	1.6	16:30	0.0020	14:00
Daily Avg. Contribution (15 min avg.) - 9/14/2026	0.0	-	0.4	-	0.0001	-
Min Contribution (15 min avg.) - 9/15/2026	0.0	11:00	0.0	11:00	0.0000	12:00
Max Contribution (15 min avg.) - 9/15/2026	2.2	13:30	17.7	13:15	0.0147	12:45
Daily Avg. Contribution (15 min avg.) - 9/15/2026	0.2	-	1.8	-	0.0013	-
Min Contribution (15 min avg.) - 9/16/2026	0.0	00:00	0.0	00:00	0.0000	00:00
Max Contribution (15 min avg.) - 9/16/2026	5.1	07:00	27.1	07:00	0.0347	07:45
Daily Avg. Contribution (15 min avg.) - 9/16/2026	0.1	-	0.6	-	0.0040	-
Min Contribution (15 min avg.) - 9/17/2026	0.0	00:00	0.0	00:00	0.0000	00:00
Max Contribution (15 min avg.) - 9/17/2026	4.9	11:15	16.3	11:15	0.0220	11:45
Daily Avg. Contribution (15 min avg.) - 9/17/2026	0.1	-	0.5	-	0.0059	-
Min Contribution (15 min avg.) - 9/18/2026	0.0	17:15	0.0	17:15	0.0000	11:00
Max Contribution (15 min avg.) - 9/18/2026	9.8	13:30	87.9	13:30	0.0013	13:45
Daily Avg. Contribution (15 min avg.) - 9/18/2026	0.9	-	5.5	-	0.0000	-
Min Contribution (15 min avg.) - 9/19/2026	-	-	-	-	-	-
Max Contribution (15 min avg.) - 9/19/2026	-	-	-	-	-	-
Daily Avg. Contribution (15 min avg.) - 9/19/2026	-	-	-	-	-	-
Min Contribution (15 min avg.) - 9/20/2026	-	-	-	-	-	-
Max Contribution (15 min avg.) - 9/20/2026	-	-	-	-	-	-
Daily Avg. Contribution (15 min avg.) - 9/20/2026	-	-	-	-	-	-

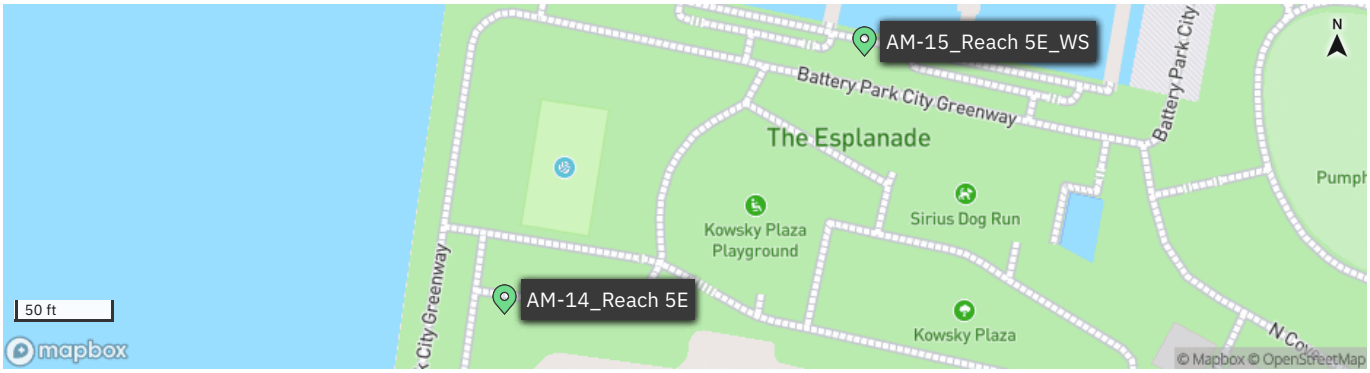

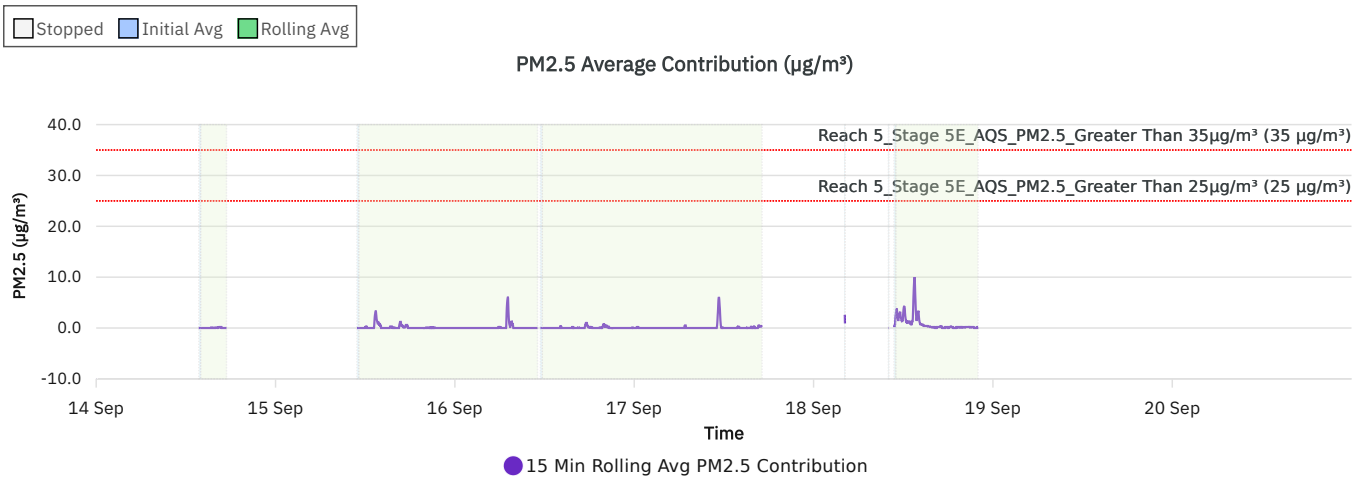
Stopped
Initial Avg
Rolling Avg
PM2.5 Average Contribution (µg/m³)
Reach 5_Stage 5E_AQS_PM2.5_Greater Than 35µg/m³ (35 µg/m³)
Reach 5_Stage 5E_AQS_PM2.5_Greater Than 25µg/m³ (25 µg/m³)
PM2.5 (µg/m³)
40.0
30.0
20.0
10.0
0.0
-10.0
14 Sep
15 Sep
16 Sep
17 Sep
18 Sep
19 Sep
20 Sep
Time
15 Min Rolling Avg PM2.5 Contribution

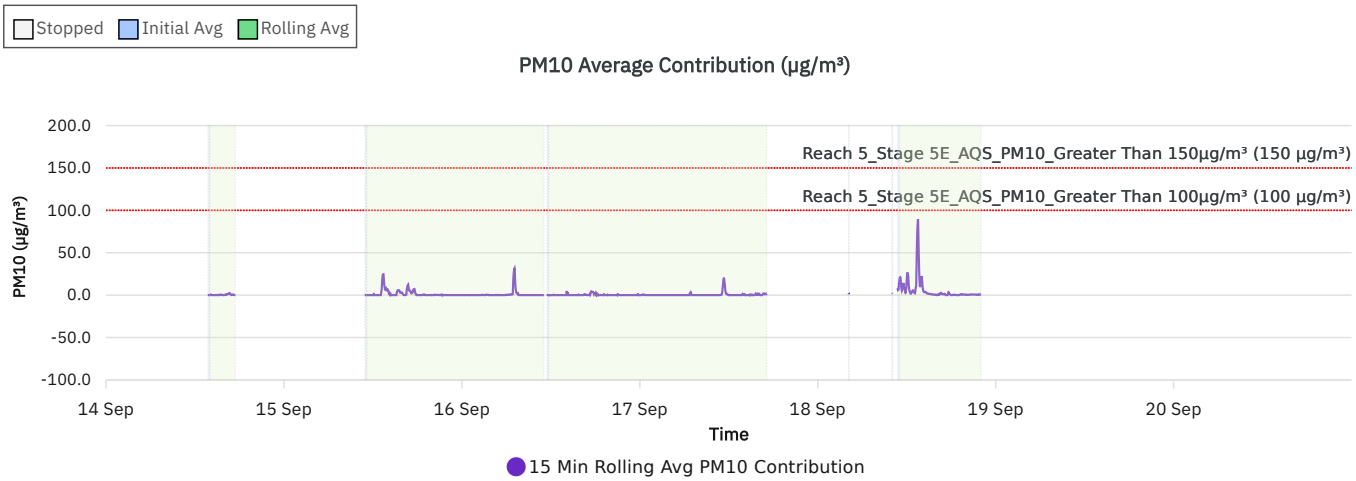
Stopped
Initial Avg
Rolling Avg
PM10 Average Contribution (µg/m³)
Reach 5_Stage 5E_AQS_PM10_Greater Than 150µg/m³ (150 µg/m³)
Reach 5_Stage 5E_AQS_PM10_Greater Than 100µg/m³ (100 µg/m³)
PM10 (µg/m³)
200.0
150.0
100.0
50.0
0.0
-50.0
-100.0
14 Sep
15 Sep
16 Sep
17 Sep
18 Sep
19 Sep
20 Sep
Time
15 Min Rolling Avg PM10 Contribution

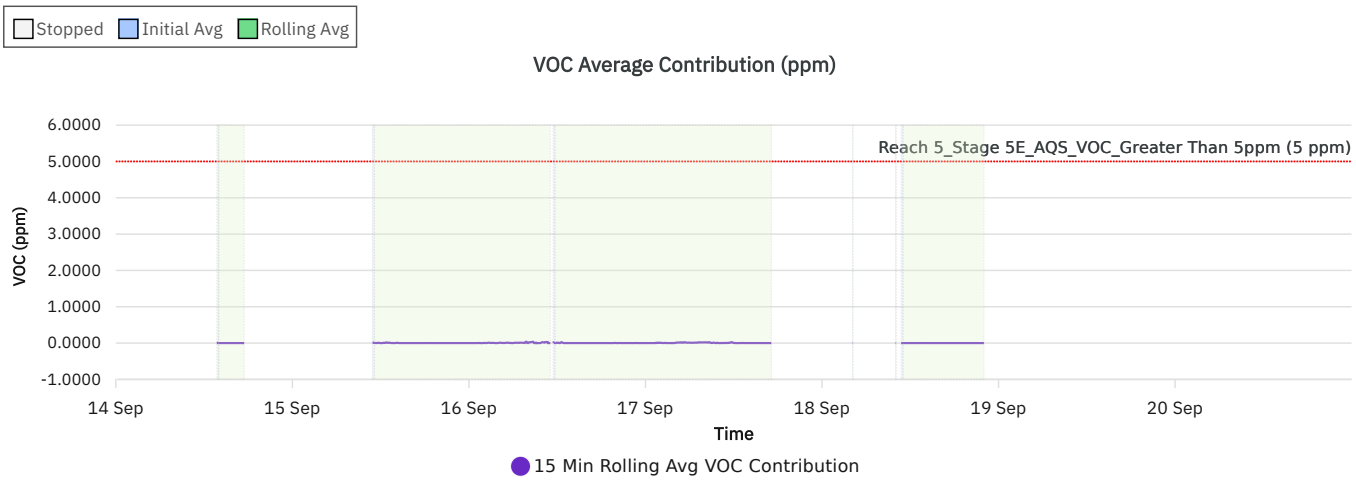
Stopped
Initial Avg
Rolling Avg
VOC Average Contribution (ppm)
Reach 5_Stage 5E_AQS_VOC_Greater Than 5ppm (5 ppm)
VOC (ppm)
6.0000
5.0000
4.0000
3.0000
2.0000
1.0000
0.0000
-1.0000
14 Sep
15 Sep
16 Sep
17 Sep
18 Sep
19 Sep
20 Sep
Time
15 Min Rolling Avg VOC Contribution

Wind rose (mph)

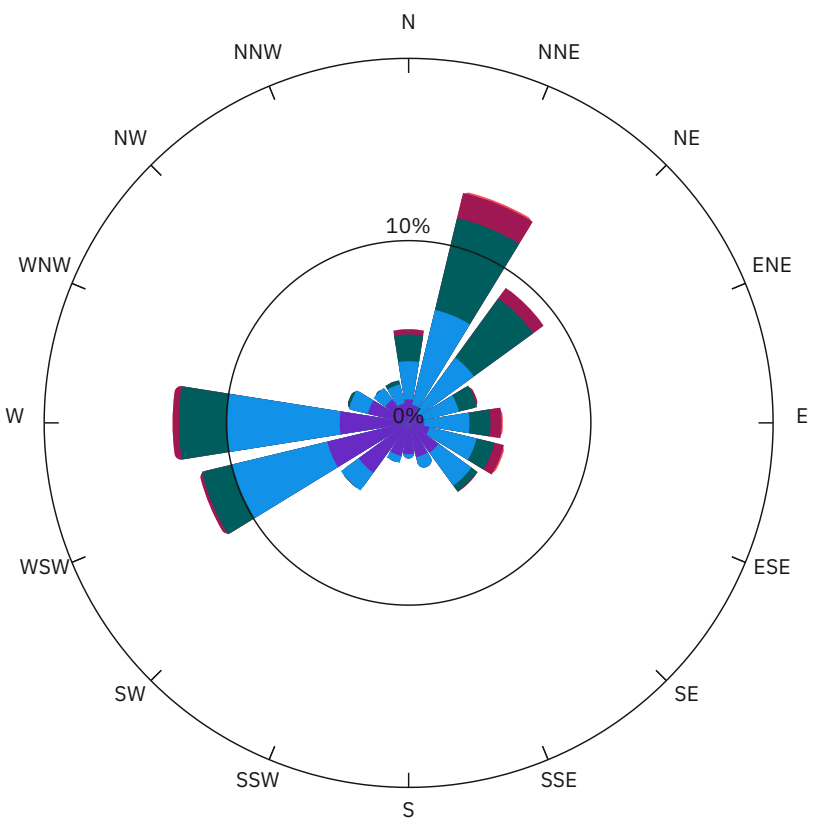

WS (mph)	Time
< 2	29.4%
2-4	37.4%
4-6	19.1%
6-8	4.2%
>= 8	0.3%
calm	9.6%

AM-14_Reach 5E

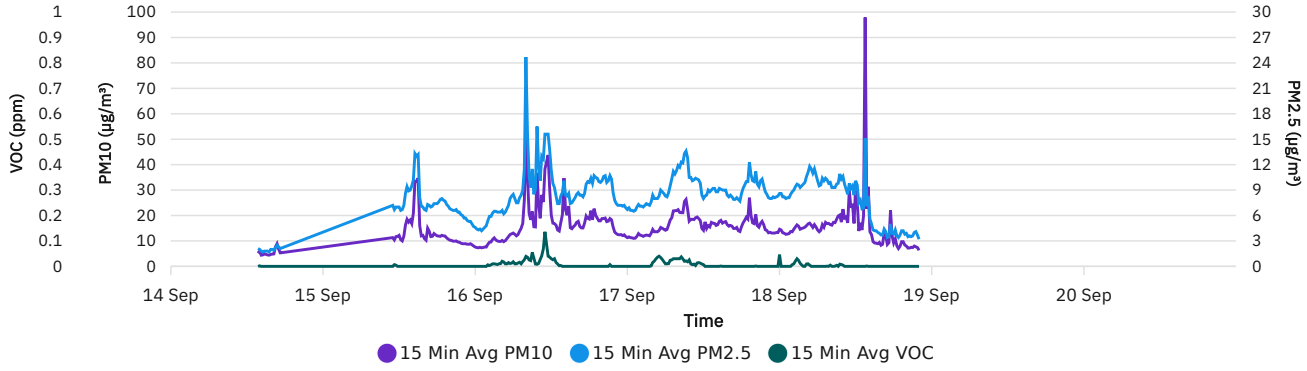

AM-15_Reach 5E_WS

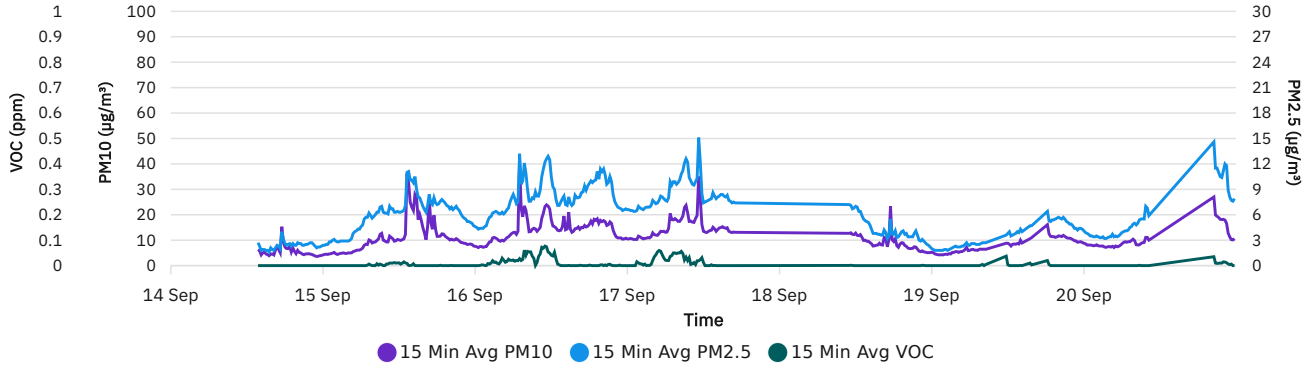

ENOVATE®	Reach 5 Stage 5E Report	Battery Park_AQS	
		DER-10 contribution	
		Report Period	
		From:	09/21/2026 00:00
		To:	09/27/2026 23:59

Sensor	Action Level
PM10	100 µg/m³
PM2.5	25 µg/m³
VOC	5 ppm

Daily Environmental Summary	Temp (°F)	Relative Humidity (%)	Barometer (inHg)	Wind Speed (mph)	Prevailing Wind Direction
09/21/2026	61.2 - 74.3	42.3 - 87.8	29.6 - 33.0	0.5 - 11.2	NE
09/22/2026	57.0 - 68.0	53.3 - 82.9	29.8 - 33.1	0.6 - 11.3	E
09/23/2026	55.2 - 68.7	42.7 - 72.1	30.0 - 33.0	0.7 - 15.8	E
09/24/2026	53.2 - 66.2	44.9 - 74.8	30.3 - 32.8	0.9 - 15.0	E
09/25/2026	56.5 - 67.6	40.1 - 67.6	29.7 - 32.7	1.6 - 15.8	ENE
09/26/2026	53.8 - 61.7	58.7 - 87.6	29.3 - 35.2	1.4 - 23.2	NE
09/27/2026	55.6 - 56.5	85.6 - 90.4	29.6 - 36.8	1.4 - 9.2	ENE

Daily Monitoring Summary	PM2.5 (µg/m³)	Time	PM10 (µg/m³)	Time	VOC (ppm)	Time
Min Contribution (15 min avg.) - 9/21/2026	0.0	12:15	0.0	12:15	0.0000	11:15
Max Contribution (15 min avg.) - 9/21/2026	1.4	10:45	4.3	10:45	0.0047	11:00
Daily Avg. Contribution (15 min avg.) - 9/21/2026	0.1	-	0.5	-	0.0004	-
Min Contribution (15 min avg.) - 9/22/2026	0.0	00:00	0.0	00:00	0.0000	00:00
Max Contribution (15 min avg.) - 9/22/2026	0.4	07:45	2.2	09:00	0.0160	12:15
Daily Avg. Contribution (15 min avg.) - 9/22/2026	0.0	-	0.3	-	0.0009	-
Min Contribution (15 min avg.) - 9/23/2026	0.0	00:00	0.0	00:15	0.0000	00:00
Max Contribution (15 min avg.) - 9/23/2026	0.7	15:30	9.6	13:15	0.0087	08:15
Daily Avg. Contribution (15 min avg.) - 9/23/2026	0.0	-	0.7	-	0.0007	-
Min Contribution (15 min avg.) - 9/24/2026	0.0	00:00	0.0	06:30	0.0000	00:00
Max Contribution (15 min avg.) - 9/24/2026	1.3	14:45	12.3	14:45	0.0080	13:15
Daily Avg. Contribution (15 min avg.) - 9/24/2026	0.1	-	1.0	-	0.0003	-
Min Contribution (15 min avg.) - 9/25/2026	0.0	09:00	0.0	09:00	0.0000	00:00
Max Contribution (15 min avg.) - 9/25/2026	3.9	07:45	12.0	16:00	0.0087	17:15
Daily Avg. Contribution (15 min avg.) - 9/25/2026	0.5	-	2.3	-	0.0014	-
Min Contribution (15 min avg.) - 9/26/2026	0.0	08:45	0.0	08:45	0.0000	00:00
Max Contribution (15 min avg.) - 9/26/2026	0.4	08:15	1.6	08:15	0.0000	00:00
Daily Avg. Contribution (15 min avg.) - 9/26/2026	0.1	-	0.4	-	0.0000	-
Min Contribution (15 min avg.) - 9/27/2026	0.0	00:30	0.0	01:00	0.0000	00:00
Max Contribution (15 min avg.) - 9/27/2026	0.2	00:00	0.7	00:00	0.0000	00:00
Daily Avg. Contribution (15 min avg.) - 9/27/2026	0.1	-	0.3	-	0.0000	-

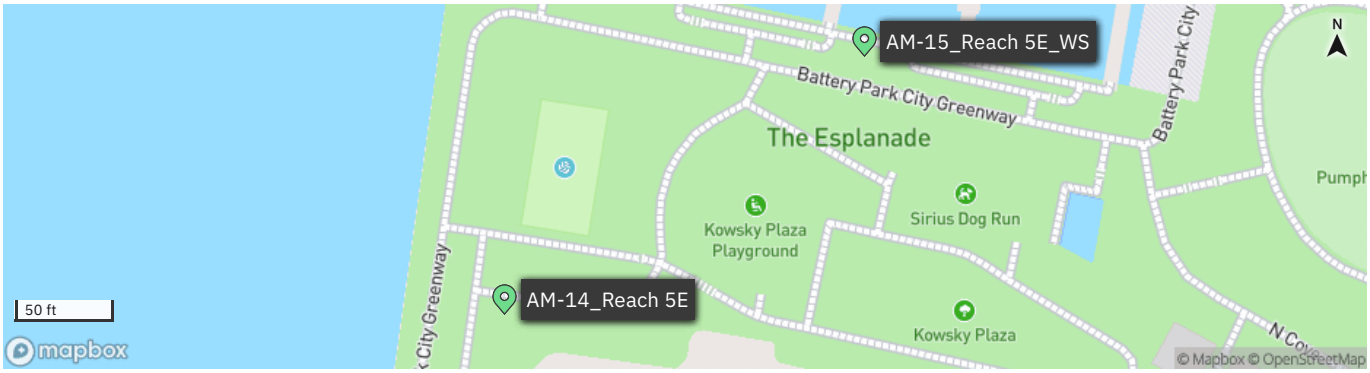

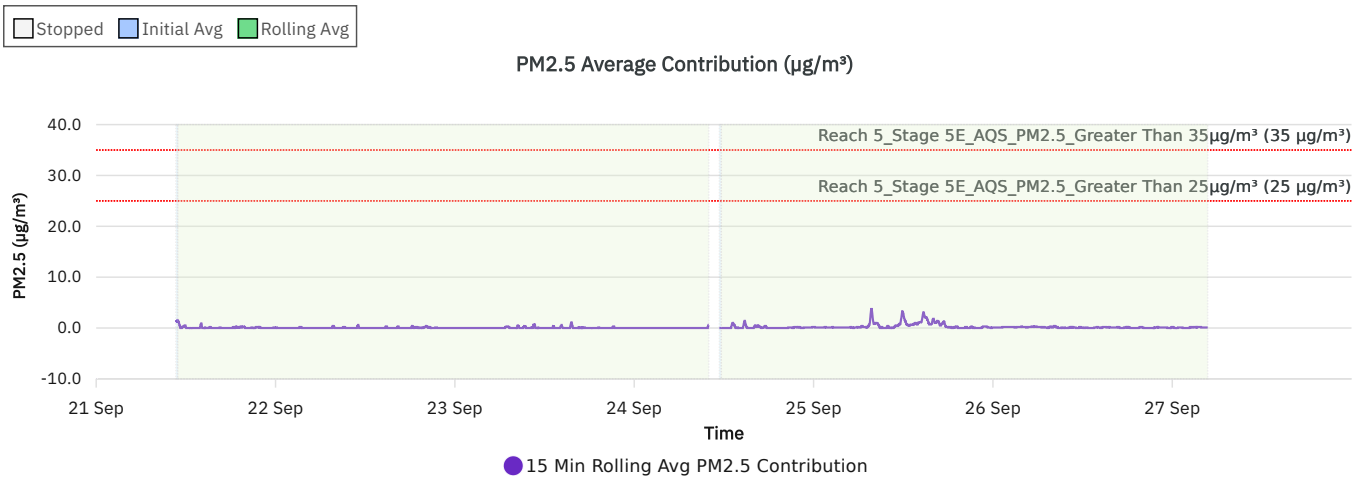
Stopped
Initial Avg
Rolling Avg
PM2.5 Average Contribution (µg/m³)
40.0
30.0
20.0
10.0
0.0
-10.0
PM2.5 (µg/m³)
Reach 5_Stage 5E_AQS_PM2.5_Greater Than 35µg/m³ (35 µg/m³)
Reach 5_Stage 5E_AQS_PM2.5_Greater Than 25µg/m³ (25 µg/m³)
21 Sep
22 Sep
23 Sep
24 Sep
25 Sep
26 Sep
27 Sep
Time
15 Min Rolling Avg PM2.5 Contribution

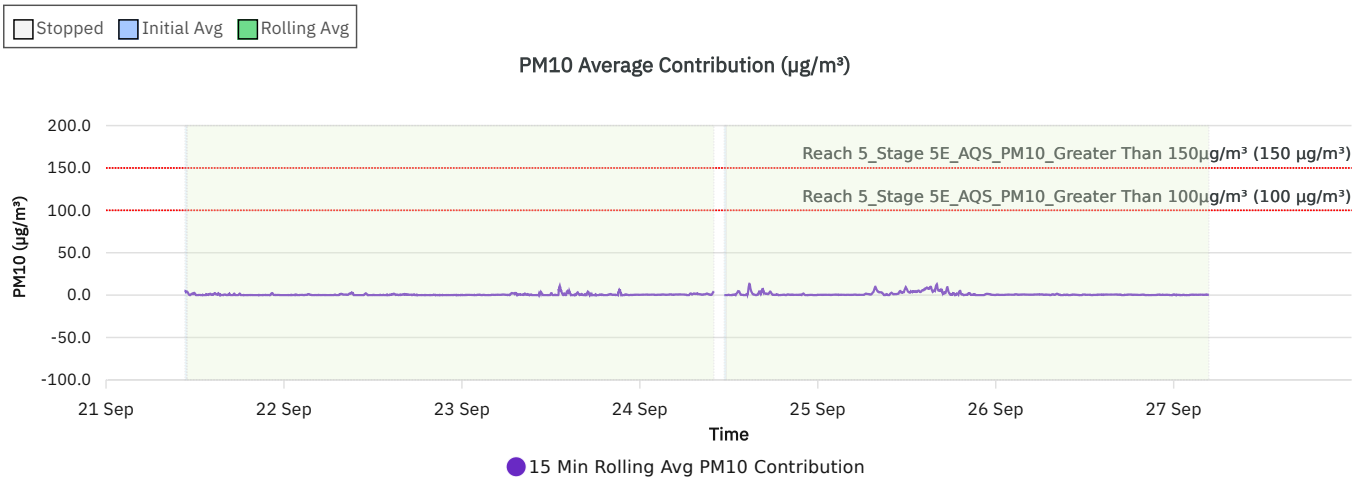
Stopped
Initial Avg
Rolling Avg
PM10 Average Contribution (µg/m³)
200.0
150.0
100.0
50.0
0.0
-50.0
-100.0
PM10 (µg/m³)
Reach 5_Stage 5E_AQS_PM10_Greater Than 150µg/m³ (150 µg/m³)
Reach 5_Stage 5E_AQS_PM10_Greater Than 100µg/m³ (100 µg/m³)
21 Sep
22 Sep
23 Sep
24 Sep
25 Sep
26 Sep
27 Sep
Time
15 Min Rolling Avg PM10 Contribution

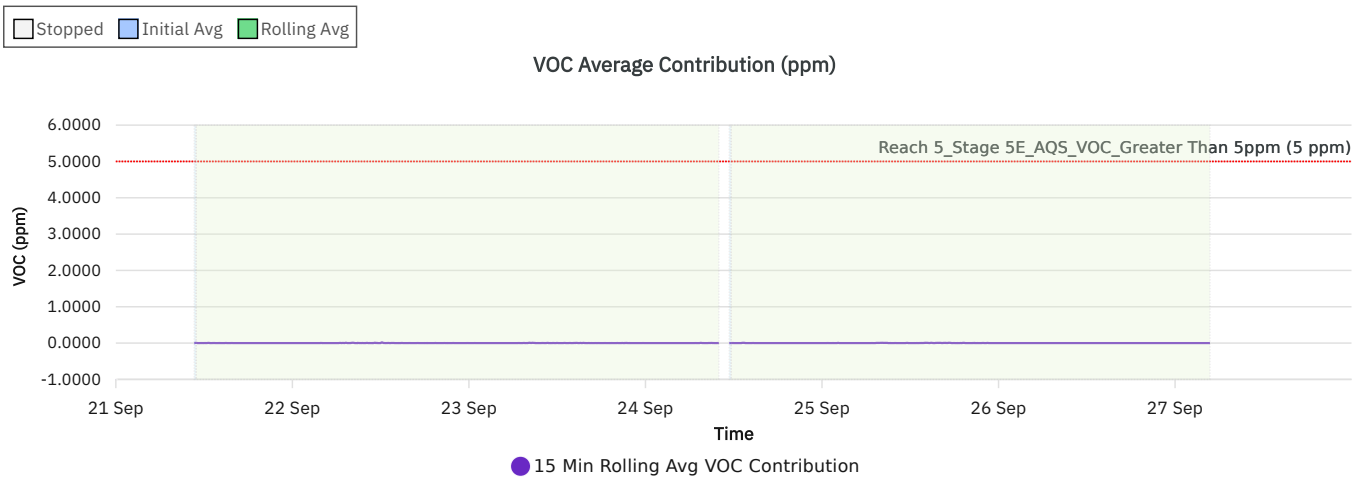
Stopped
Initial Avg
Rolling Avg
VOC Average Contribution (ppm)
6.0000
5.0000
4.0000
3.0000
2.0000
1.0000
0.0000
-1.0000
VOC (ppm)
Reach 5_Stage 5E_AQS_VOC_Greater Than 5ppm (5 ppm)
21 Sep
22 Sep
23 Sep
24 Sep
25 Sep
26 Sep
27 Sep
Time
15 Min Rolling Avg VOC Contribution

Wind rose (mph)

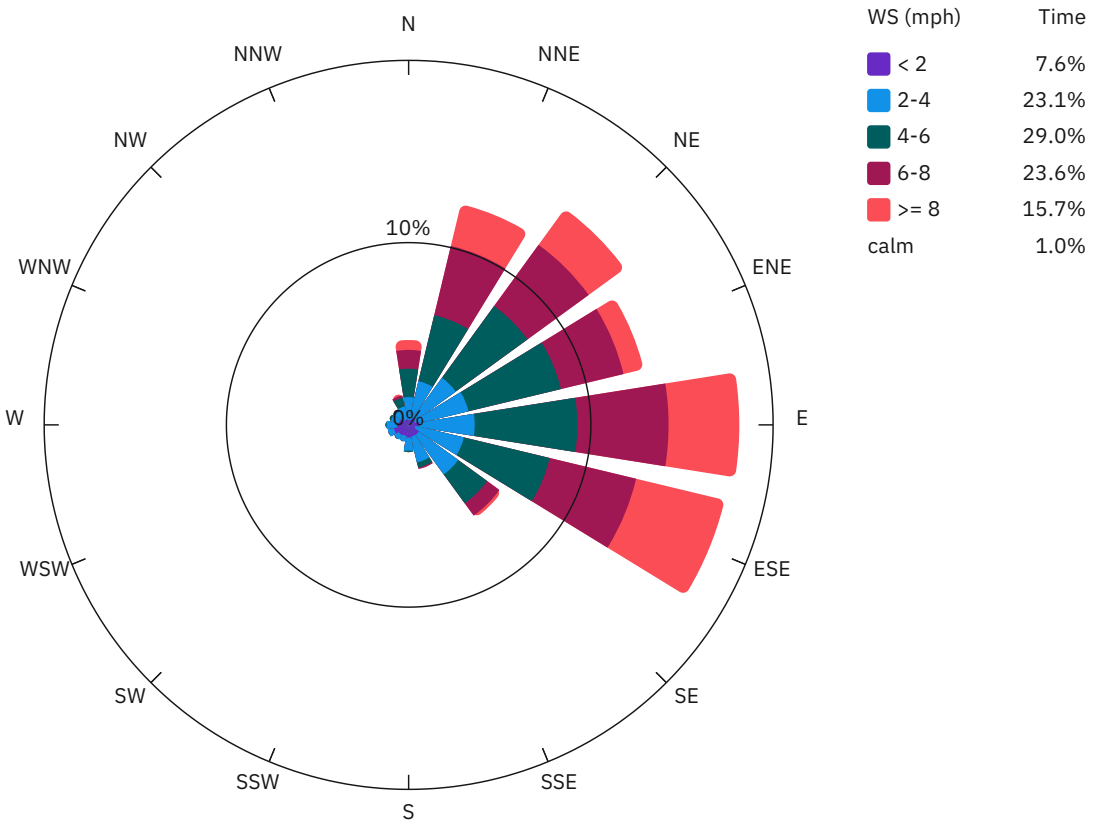

AM-14_Reach 5E

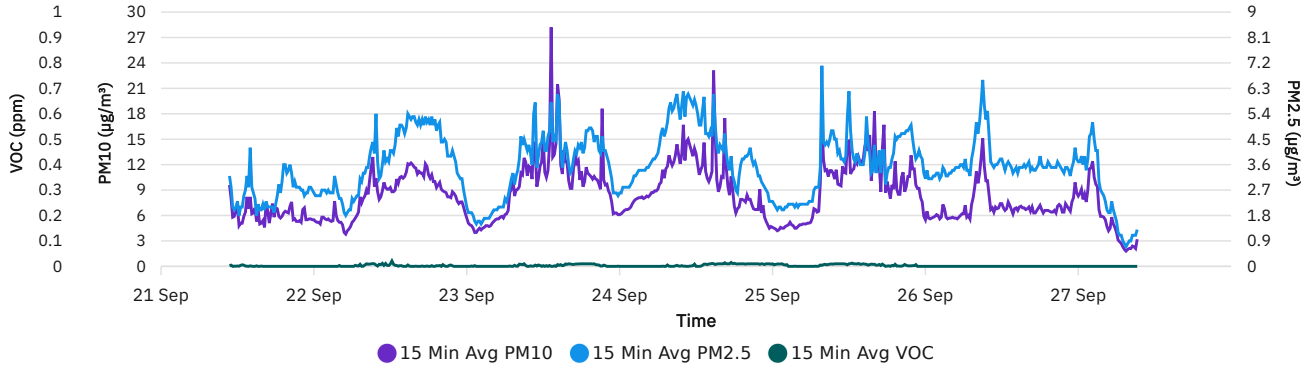

AM-15_Reach 5E_WS

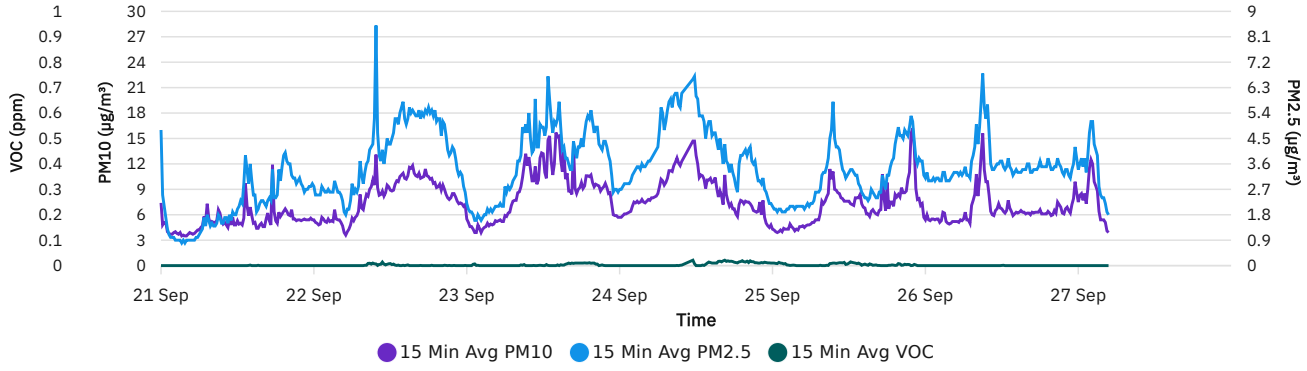

ENOVATE®	Reach 5 Stage 5E Report	Battery Park_AQS	
		DER-10 contribution	
		Report Period	
		From:	09/28/2026 00:00
		To:	09/30/2026 23:59

Sensor	Action Level
PM10	100 µg/m³
PM2.5	25 µg/m³
VOC	5 ppm

Daily Environmental Summary	Temp (°F)	Relative Humidity (%)	Barometer (inHg)	Wind Speed (mph)	Prevailing Wind Direction
09/28/2026	57.0 - 61.5	77.3 - 93.7	29.8 - 32.7	0.3 - 7.9	NE
09/29/2026	59.9 - 70.2	61.4 - 86.2	29.4 - 35.6	0.3 - 7.6	N
09/30/2026	59.5 - 77.7	52.8 - 80.3	29.7 - 36.7	0.3 - 5.5	NNW

Daily Monitoring Summary	PM2.5 (µg/m³)	Time	PM10 (µg/m³)	Time	VOC (ppm)	Time
Min Contribution (15 min avg.) - 9/28/2026	0.0	11:30	0.0	17:00	0.0000	11:30
Max Contribution (15 min avg.) - 9/28/2026	62.6	15:15	219.5	15:15	0.0040	14:00
Daily Avg. Contribution (15 min avg.) - 9/28/2026	6.9	-	23.9	-	0.0004	-
Min Contribution (15 min avg.) - 9/29/2026	0.0	00:00	0.0	00:00	0.0000	00:00
Max Contribution (15 min avg.) - 9/29/2026	1.6	15:45	5.6	15:45	0.0087	15:45
Daily Avg. Contribution (15 min avg.) - 9/29/2026	0.2	-	0.6	-	0.0002	-
Min Contribution (15 min avg.) - 9/30/2026	0.0	00:30	0.0	00:30	0.0000	00:00
Max Contribution (15 min avg.) - 9/30/2026	2.0	20:45	2.6	20:45	0.0620	14:30
Daily Avg. Contribution (15 min avg.) - 9/30/2026	0.1	-	0.3	-	0.0036	-

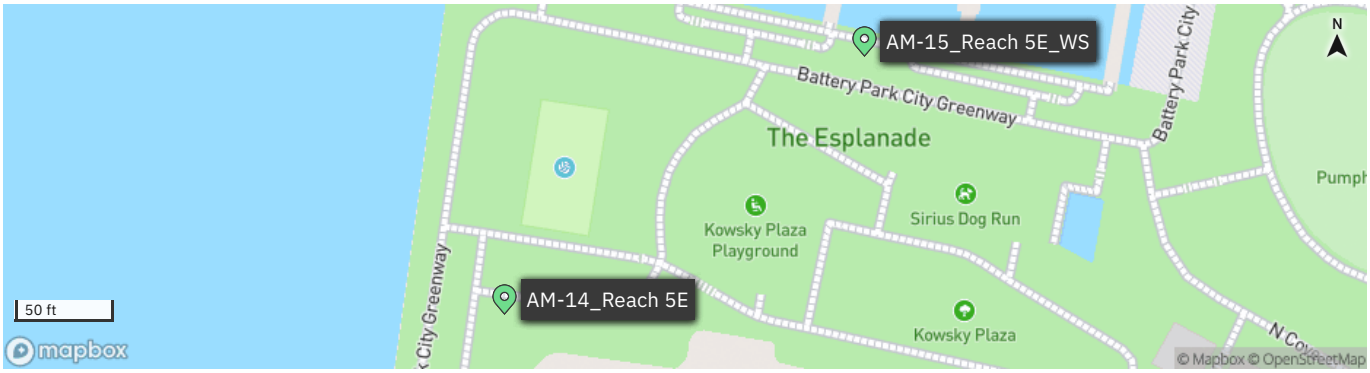

Stopped | Initial Avg | Rolling Avg

PM2.5 Average Contribution (µg/m³)

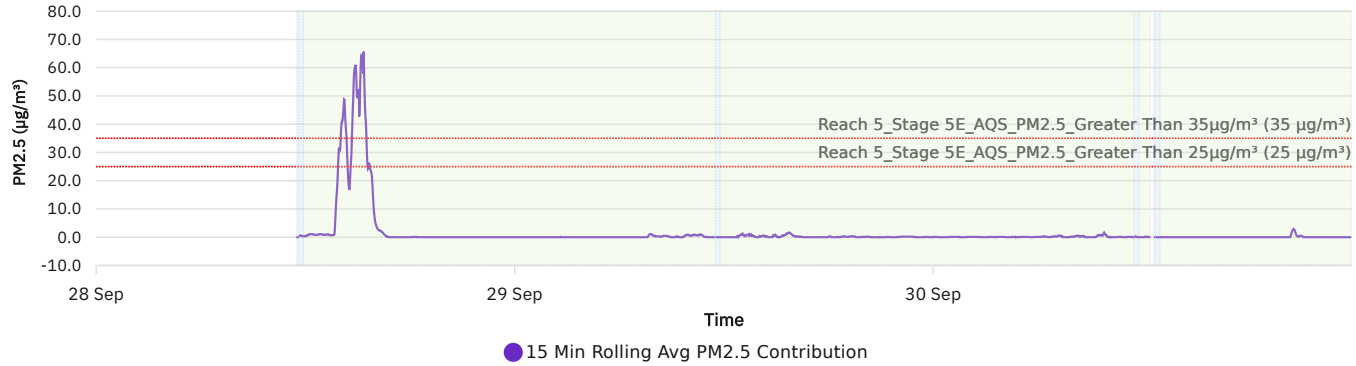

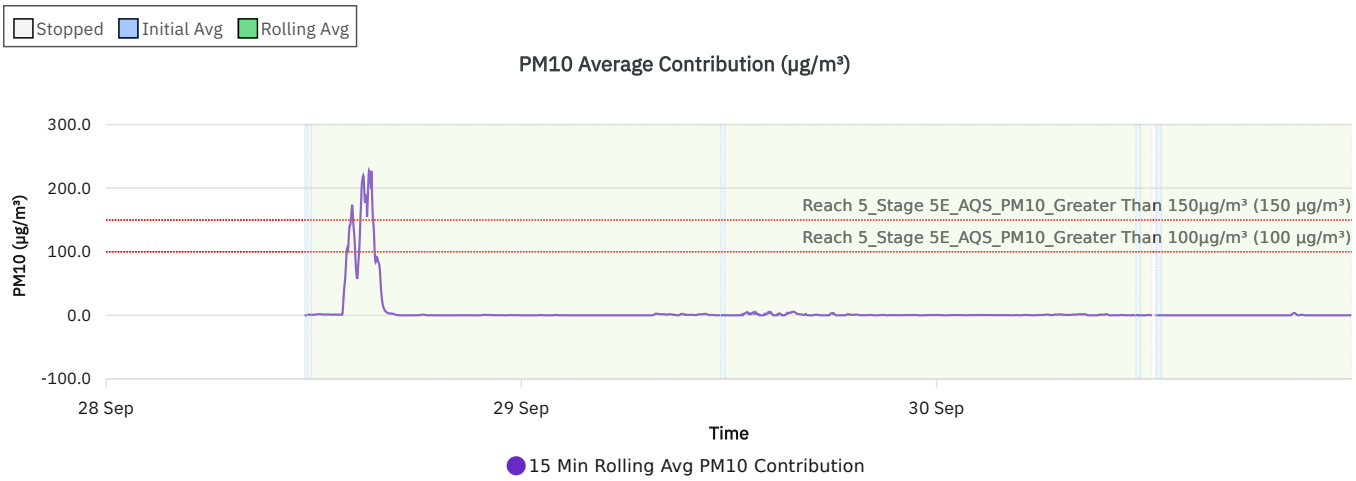

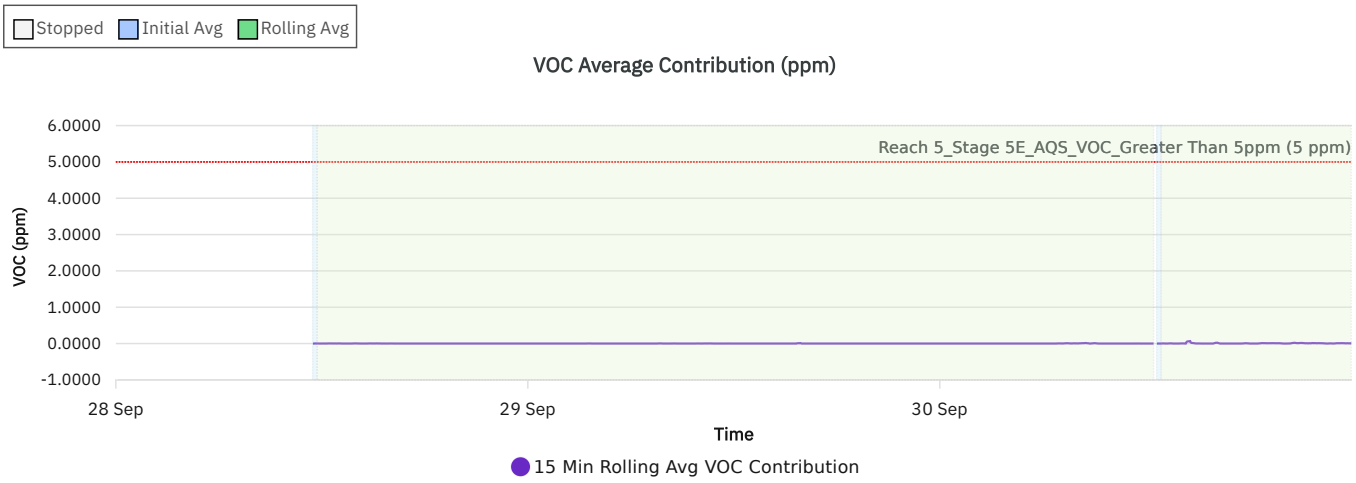

Wind rose (mph)

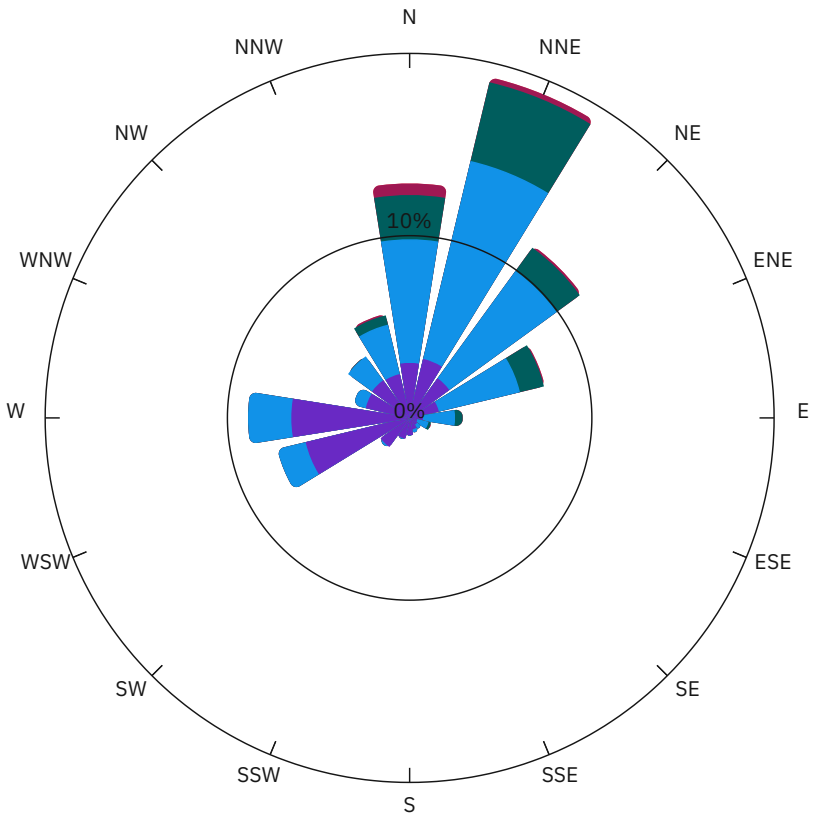

WS (mph)	Time
< 2	36.2%
2-4	41.9%
4-6	10.9%
6-8	1.2%
>= 8	0.0%
calm	9.8%

AM-14_Reach 5E

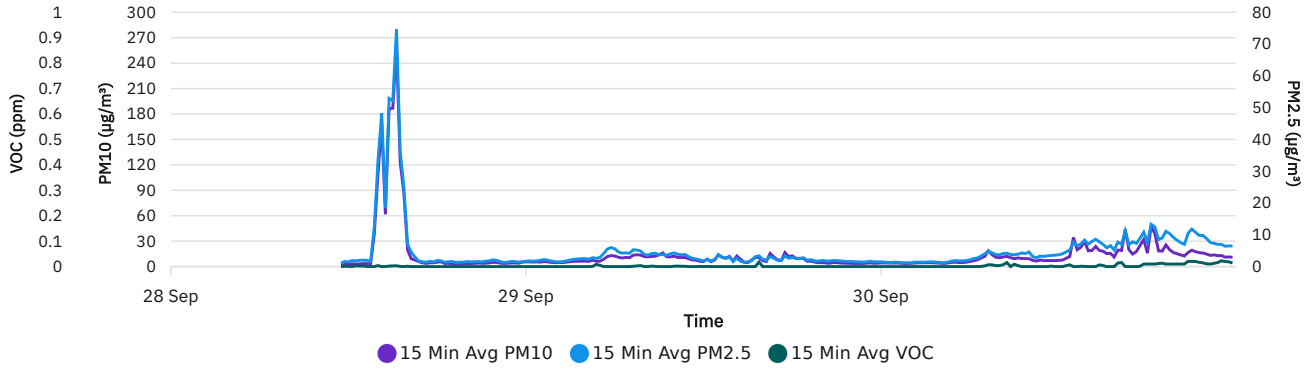

AM-15_Reach 5E_WS

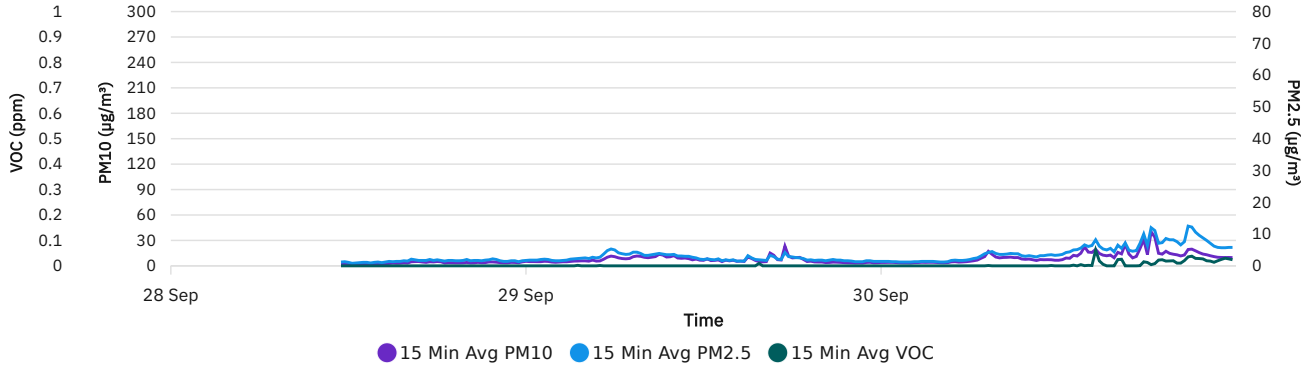

Exceedance Summary

Parameter	Action Level	Time Triggered	Cause	Actions Taken
PM10	150 µg/m^3	9/28/2026 13:55	No additional information regarding the source of the exceedance was provided by the contractor.	Work was directed to be stopped and the source of the elevated particulate levels evaluated. No additional information regarding mitigation measures implemented was provided by the contractor.
PM10	150 µg/m^3	9/28/2026 14:38	No additional information regarding the source of the exceedance was provided by the contractor.	Work was directed to be stopped and the source of the elevated particulate levels evaluated. No additional information regarding mitigation measures implemented was provided by the contractor.
PM2.5	35 µg/m^3	9/28/2026 13:53	No additional information regarding the source of the exceedance was provided by the contractor.	No additional information regarding mitigation measures implemented was provided by the contractor.
PM2.5	35 µg/m^3	9/28/2026 14:36	No additional information regarding the source of the exceedance was provided by the contractor.	No additional information regarding mitigation measures implemented was provided by the contractor.

ENOVATE®	Reach 5 Stage CD Report	Battery Park_AQS
		DER-10 contribution
		Report Period
		From: 09/01/2026 00:00
		To: 09/06/2026 23:59

Sensor	Action Level
PM10	100 µg/m³
PM2.5	25 µg/m³
VOC	5 ppm

Daily Environmental Summary	Temp (°F)	Relative Humidity (%)	Barometer (inHg)	Wind Speed (mph)	Prevailing Wind Direction
09/01/2026	67.1 - 81.5	0.0 - 85.5	27.2 - 32.3	0.3 - 5.9	WSW
09/02/2026	66.0 - 73.2	0.0 - 66.6	26.9 - 32.6	0.3 - 4.8	N
09/03/2026	67.5 - 86.5	0.0 - 67.9	27.1 - 32.3	0.3 - 5.9	WSW
09/04/2026	74.1 - 84.9	0.0 - 52.1	28.1 - 32.5	0.3 - 7.8	NNE
09/05/2026	69.8 - 79.9	0.0 - 53.9	26.5 - 32.4	0.5 - 3.6	NNW
09/06/2026	67.3 - 76.8	0.0 - 55.4	26.6 - 32.6	0.3 - 8.0	WNW

Daily Monitoring Summary	PM2.5 (µg/m³)	Time	PM10 (µg/m³)	Time	VOC (ppm)	Time
Min Contribution (15 min avg.) - 9/1/2026	0.0	17:00	0.0	06:45	0.0000	08:00
Max Contribution (15 min avg.) - 9/1/2026	18.3	12:45	19.3	12:45	0.0400	11:30
Daily Avg. Contribution (15 min avg.) - 9/1/2026	6.0	-	4.6	-	0.0148	-
Min Contribution (15 min avg.) - 9/2/2026	0.0	15:30	0.0	06:45	0.0007	15:45
Max Contribution (15 min avg.) - 9/2/2026	15.9	13:45	34.7	11:15	0.0827	11:15
Daily Avg. Contribution (15 min avg.) - 9/2/2026	2.0	-	3.0	-	0.0150	-
Min Contribution (15 min avg.) - 9/3/2026	0.0	00:00	0.0	00:00	0.0000	00:00
Max Contribution (15 min avg.) - 9/3/2026	6.7	17:15	24.2	17:15	0.0620	18:00
Daily Avg. Contribution (15 min avg.) - 9/3/2026	0.8	-	1.5	-	0.0092	-
Min Contribution (15 min avg.) - 9/4/2026	0.0	03:15	0.0	02:30	0.0000	00:15
Max Contribution (15 min avg.) - 9/4/2026	6.1	01:30	13.0	18:45	0.0573	18:15
Daily Avg. Contribution (15 min avg.) - 9/4/2026	1.0	-	1.1	-	0.0156	-
Min Contribution (15 min avg.) - 9/5/2026	0.0	10:15	0.0	01:30	0.0000	00:15
Max Contribution (15 min avg.) - 9/5/2026	10.1	17:15	13.1	17:15	0.0433	16:30
Daily Avg. Contribution (15 min avg.) - 9/5/2026	1.0	-	0.8	-	0.0101	-
Min Contribution (15 min avg.) - 9/6/2026	0.0	15:00	0.0	01:30	0.0000	00:00
Max Contribution (15 min avg.) - 9/6/2026	1.9	20:00	6.2	16:30	0.0400	07:30
Daily Avg. Contribution (15 min avg.) - 9/6/2026	0.5	-	0.3	-	0.0092	-

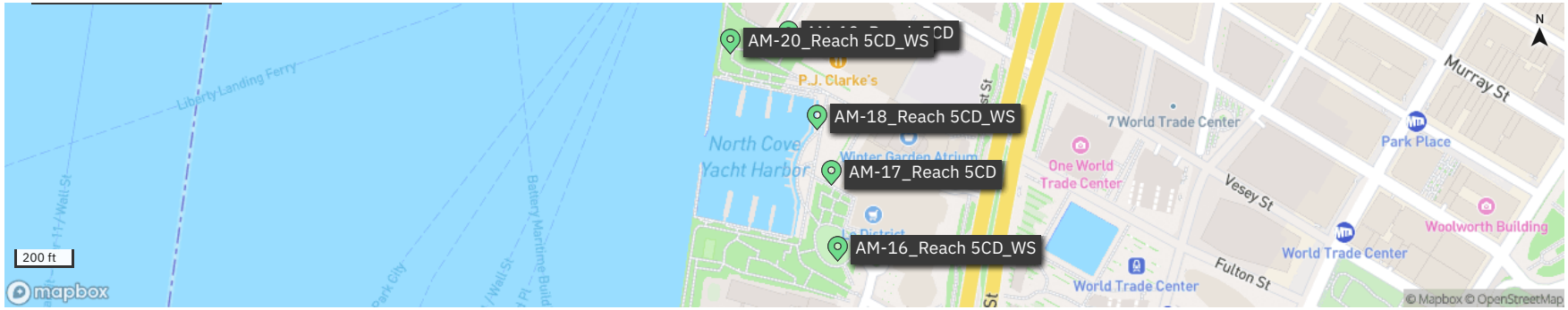
AM-20_Reach 5CD_WS
AM-18_Reach 5CD_WS
AM-17_Reach 5CD
AM-16_Reach 5CD_WS
P.J. Clarke's
North Cove Yacht Harbor
Liberty Landing Ferry
7 World Trade Center
One World Trade Center
Park Place
Murray St
Vesey St
Fulton St
Woolworth Building
World Trade Center
World Trade Center
200 ft
mapbox
© Mapbox © OpenStreetMap
N

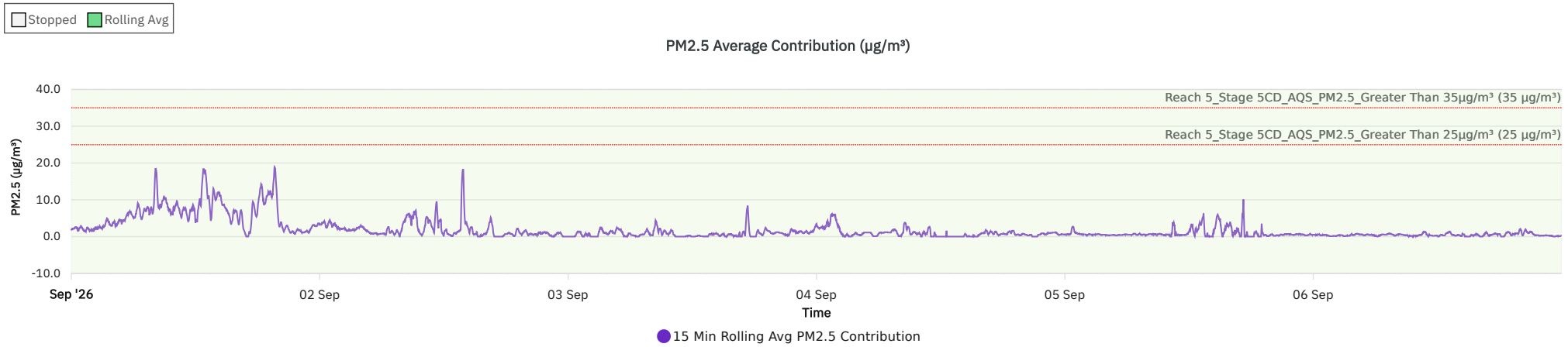
Stopped
Rolling Avg
PM2.5 Average Contribution (µg/m³)
Reach 5_Stage 5CD_AQS_PM2.5_Greater Than 35µg/m³ (35 µg/m³)
Reach 5_Stage 5CD_AQS_PM2.5_Greater Than 25µg/m³ (25 µg/m³)
PM2.5 (µg/m³)
40.0
30.0
20.0
10.0
0.0
-10.0
Sep '26
02 Sep
03 Sep
04 Sep
05 Sep
06 Sep
Time
15 Min Rolling Avg PM2.5 Contribution

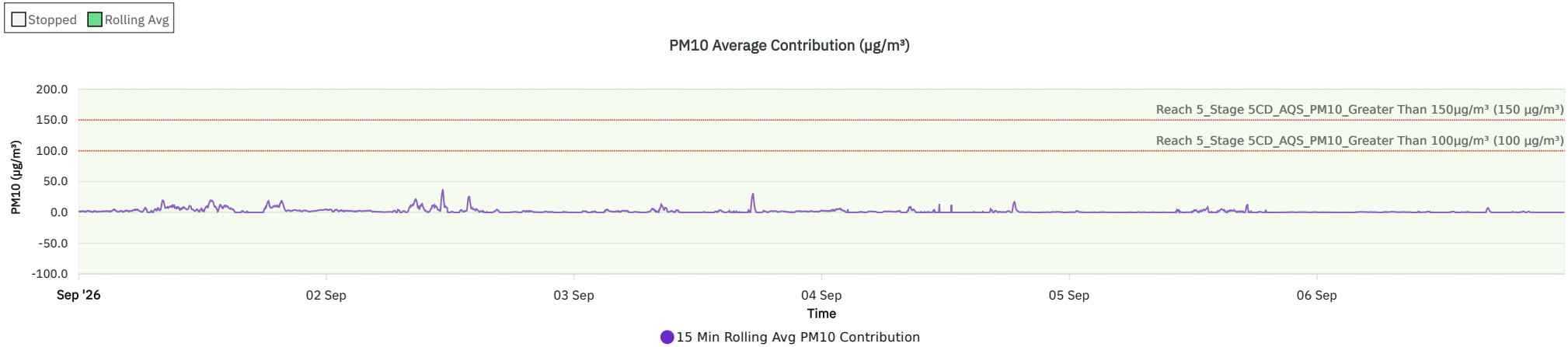
Stopped
Rolling Avg
PM10 Average Contribution (µg/m³)
200.0
150.0
100.0
50.0
0.0
-50.0
-100.0
PM10 (µg/m³)
Reach 5_Stage 5CD_AQS_PM10_Greater Than 150µg/m³ (150 µg/m³)
Reach 5_Stage 5CD_AQS_PM10_Greater Than 100µg/m³ (100 µg/m³)
Sep '26
02 Sep
03 Sep
04 Sep
05 Sep
06 Sep
Time
15 Min Rolling Avg PM10 Contribution

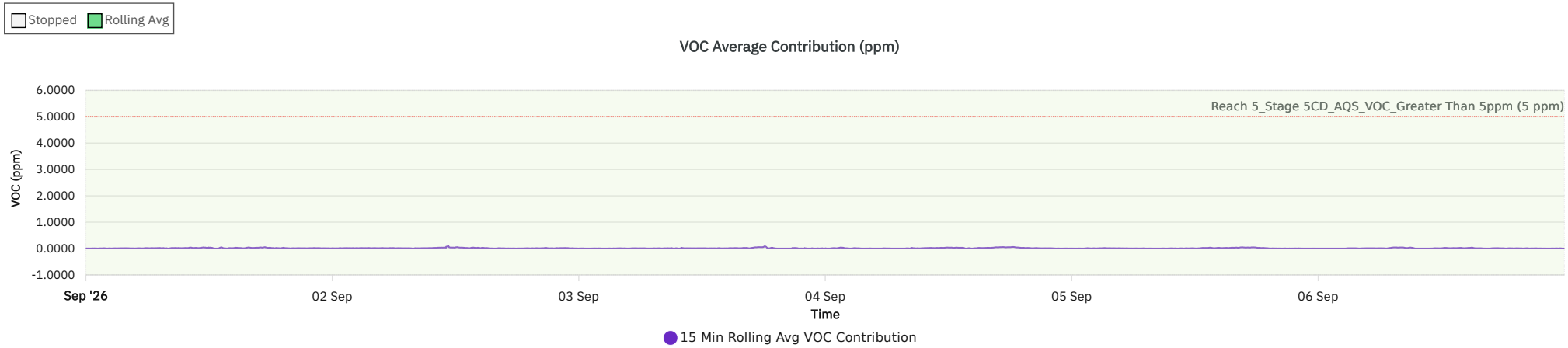
Stopped
Rolling Avg
VOC Average Contribution (ppm)
6.0000
5.0000
4.0000
3.0000
2.0000
1.0000
0.0000
-1.0000
VOC (ppm)
Reach 5_Stage 5CD_AQS_VOC_Greater Than 5ppm (5 ppm)
Sep '26
02 Sep
03 Sep
04 Sep
05 Sep
06 Sep
Time
15 Min Rolling Avg VOC Contribution

Wind rose (mph)

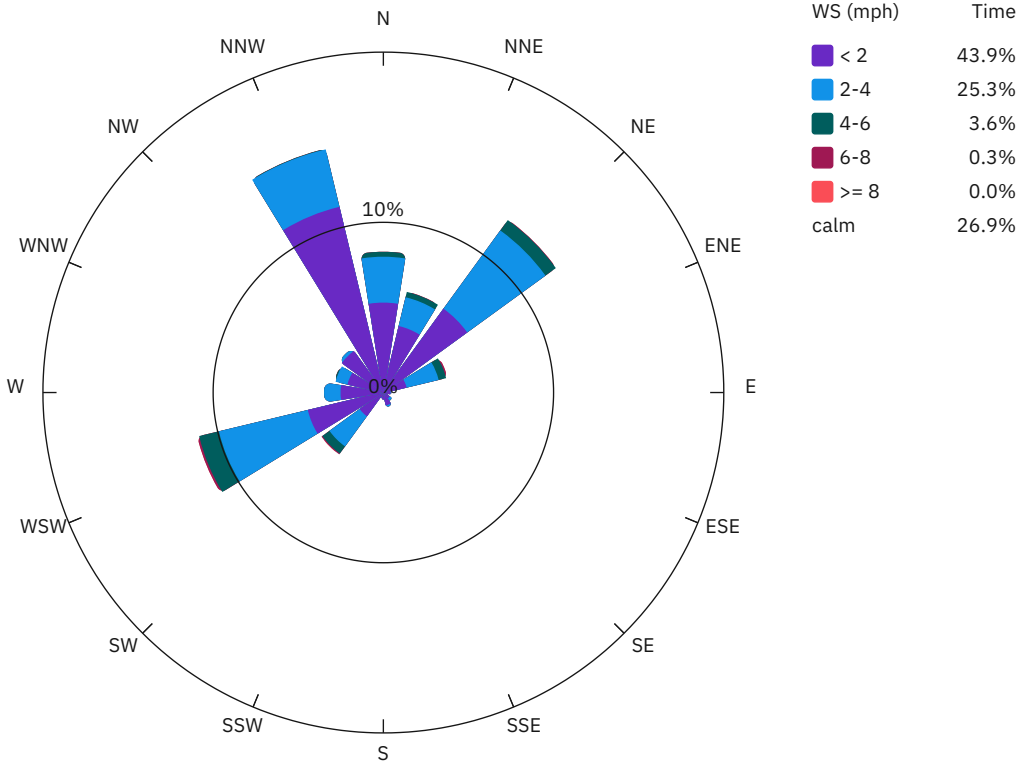

AM-16_Reach 5CD_WS

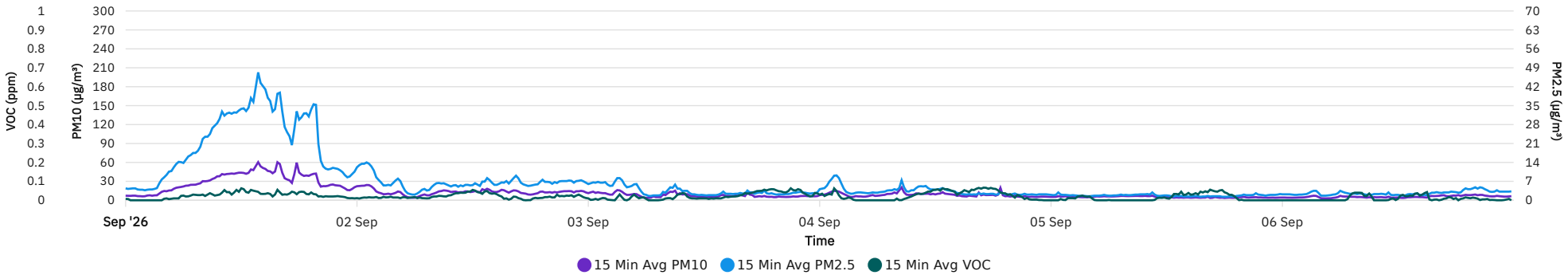

AM-17_Reach 5CD

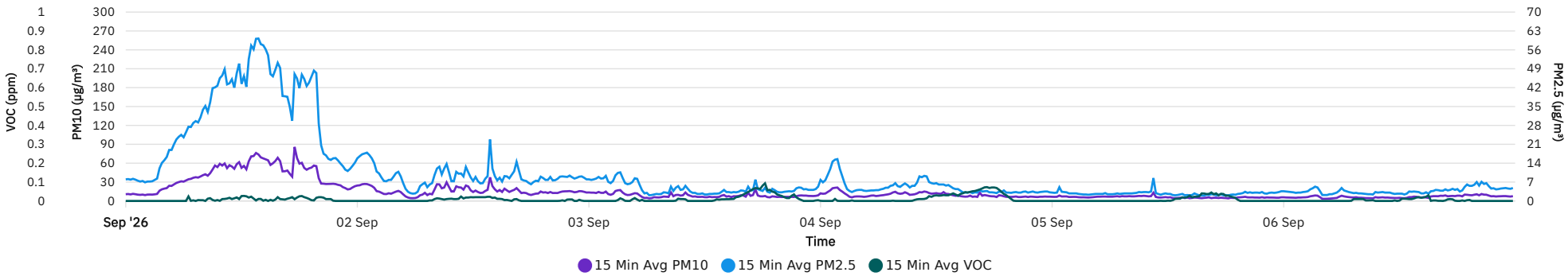

AM-18_Reach 5CD_WS

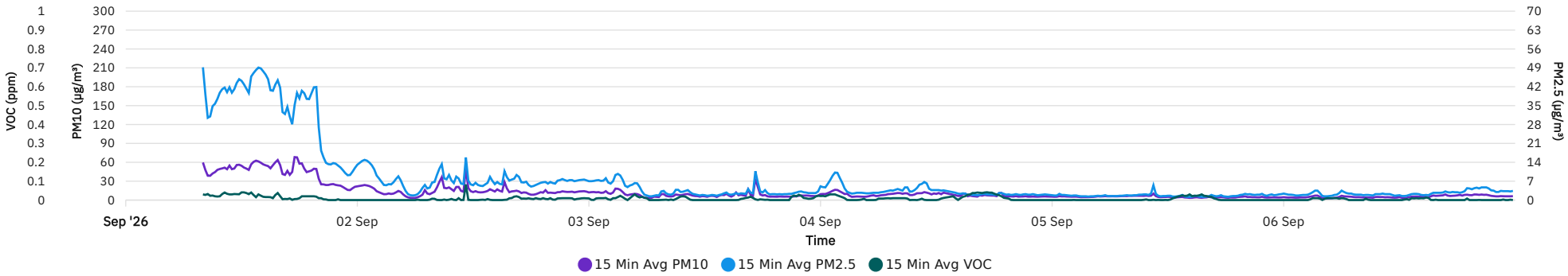

AM-19_Reach 5CD

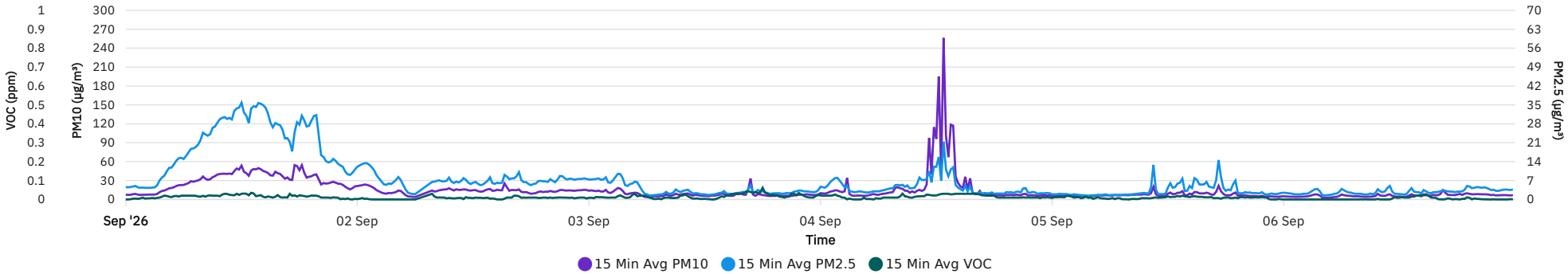

AM-20_Reach 5CD_WS

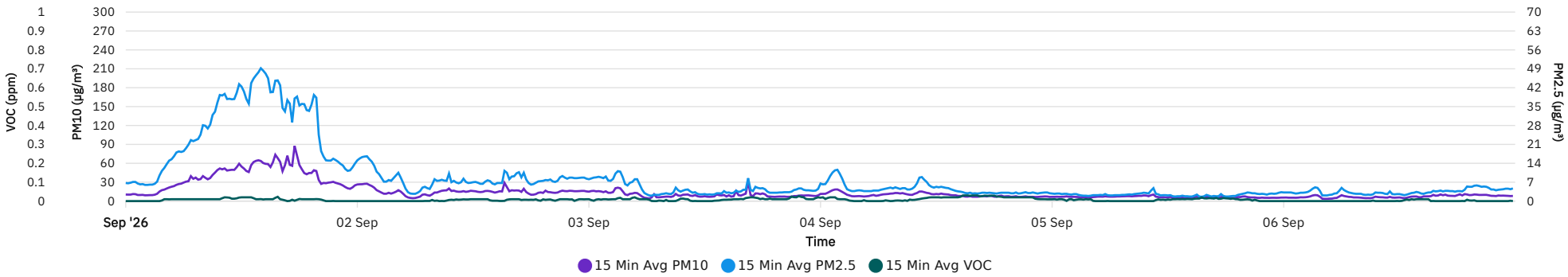

ENOVATE®	Reach 5 Stage CD Report	Battery Park_AQS	
		DER-10 contribution	
		Report Period	
		From:	09/07/2026 00:00
		To:	09/13/2026 23:59

Sensor	Action Level
PM10	100 µg/m³
PM2.5	25 µg/m³
VOC	5 ppm

Daily Environmental Summary	Temp (°F)	Relative Humidity (%)	Barometer (inHg)	Wind Speed (mph)	Prevailing Wind Direction
09/07/2026	63.3 - 80.4	0.0 - 42.3	28.9 - 32.6	0.3 - 4.6	N
09/08/2026	66.6 - 80.8	0.0 - 42.8	27.0 - 32.6	0.3 - 5.4	NNW
09/09/2026	70.0 - 84.0	0.0 - 57.3	28.5 - 32.4	0.3 - 7.3	SW
09/10/2026	72.1 - 85.8	0.0 - 74.1	29.0 - 32.4	0.3 - 8.9	WSW
09/11/2026	70.5 - 79.9	0.0 - 53.2	28.0 - 32.3	0.5 - 5.0	N
09/12/2026	67.8 - 77.5	0.0 - 65.3	27.7 - 32.6	0.4 - 8.5	WSW
09/13/2026	66.2 - 78.3	0.0 - 93.4	27.4 - 32.3	0.2 - 5.0	NW

Daily Monitoring Summary	PM2.5 (µg/m³)	Time	PM10 (µg/m³)	Time	VOC (ppm)	Time
Min Contribution (15 min avg.) - 9/7/2026	0.0	16:00	0.0	00:00	0.0000	06:45
Max Contribution (15 min avg.) - 9/7/2026	3.9	13:30	5.1	14:30	0.0567	16:45
Daily Avg. Contribution (15 min avg.) - 9/7/2026	1.0	-	0.8	-	0.0213	-
Min Contribution (15 min avg.) - 9/8/2026	0.0	08:00	0.0	01:30	0.0000	00:00
Max Contribution (15 min avg.) - 9/8/2026	12.3	10:45	72.6	10:45	0.0400	14:45
Daily Avg. Contribution (15 min avg.) - 9/8/2026	1.5	-	4.8	-	0.0114	-
Min Contribution (15 min avg.) - 9/9/2026	0.0	15:45	0.0	00:15	0.0000	00:00
Max Contribution (15 min avg.) - 9/9/2026	12.2	19:30	36.6	22:45	0.0573	07:15
Daily Avg. Contribution (15 min avg.) - 9/9/2026	2.6	-	8.9	-	0.0096	-
Min Contribution (15 min avg.) - 9/10/2026	0.0	17:30	0.0	11:00	0.0000	00:00
Max Contribution (15 min avg.) - 9/10/2026	7.1	11:15	26.3	11:15	0.0693	17:30
Daily Avg. Contribution (15 min avg.) - 9/10/2026	1.5	-	2.5	-	0.0134	-
Min Contribution (15 min avg.) - 9/11/2026	0.0	03:15	0.0	00:30	0.0000	12:30
Max Contribution (15 min avg.) - 9/11/2026	3.8	11:45	57.9	11:45	0.0933	17:30
Daily Avg. Contribution (15 min avg.) - 9/11/2026	0.4	-	2.1	-	0.0217	-
Min Contribution (15 min avg.) - 9/12/2026	0.0	00:00	0.0	00:00	0.0000	00:15
Max Contribution (15 min avg.) - 9/12/2026	4.7	20:00	4.9	20:00	0.0467	18:30
Daily Avg. Contribution (15 min avg.) - 9/12/2026	0.8	-	0.8	-	0.0095	-
Min Contribution (15 min avg.) - 9/13/2026	0.0	00:30	0.0	00:15	0.0000	00:00
Max Contribution (15 min avg.) - 9/13/2026	2.5	12:00	3.9	05:30	0.0473	18:15
Daily Avg. Contribution (15 min avg.) - 9/13/2026	0.3	-	0.6	-	0.0097	-


AM-20_Reach 5CD_WS
AM-18_Reach 5CD_WS
AM-17_Reach 5CD
AM-16_Reach 5CD_WS
P.J. Clarke's
North Cove Yacht Harbor
Winter Garden Atrium
7 World Trade Center
One World Trade Center
Park Place
Murray St
Vesey St
Fulton St
Woolworth Building
World Trade Center
World Trade Center
Liberty Landing Ferry
Battery Maritime Building
200 ft
mapbox
© Mapbox © OpenStreetMap
N

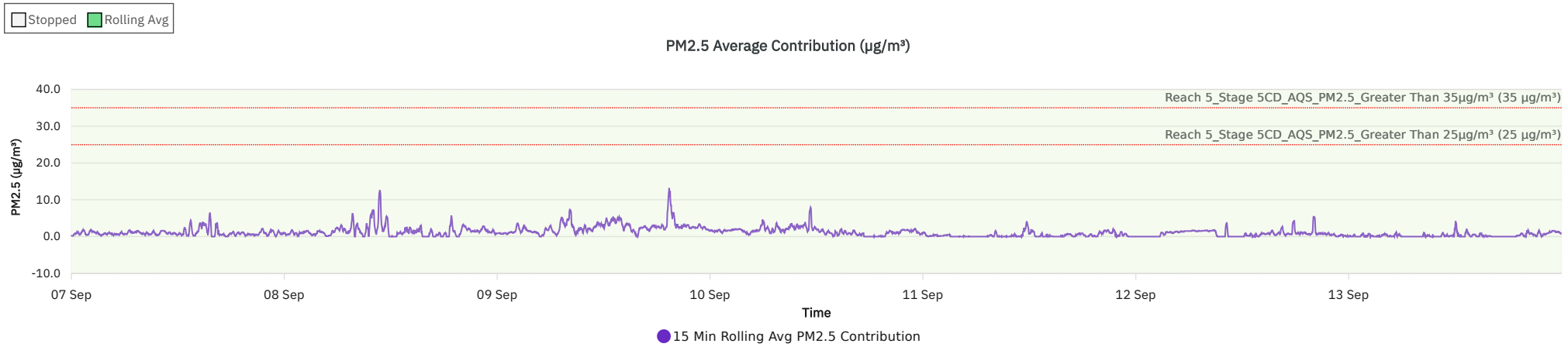
Stopped
Rolling Avg
PM2.5 Average Contribution (µg/m³)
Reach 5_Stage 5CD_AQS_PM2.5_Greater Than 35µg/m³ (35 µg/m³)
Reach 5_Stage 5CD_AQS_PM2.5_Greater Than 25µg/m³ (25 µg/m³)
PM2.5 (µg/m³)
40.0
30.0
20.0
10.0
0.0
-10.0
07 Sep
08 Sep
09 Sep
10 Sep
11 Sep
12 Sep
13 Sep
Time
15 Min Rolling Avg PM2.5 Contribution

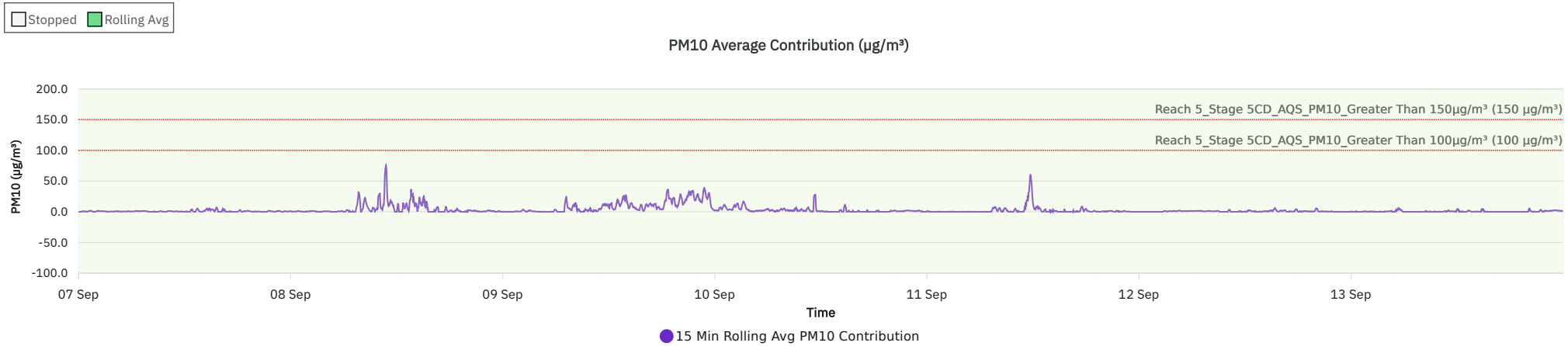
Stopped
Rolling Avg
PM10 Average Contribution (µg/m³)
200.0
150.0
100.0
50.0
0.0
-50.0
-100.0
PM10 (µg/m³)
Reach 5_Stage 5CD_AQS_PM10_Greater Than 150µg/m³ (150 µg/m³)
Reach 5_Stage 5CD_AQS_PM10_Greater Than 100µg/m³ (100 µg/m³)
07 Sep
08 Sep
09 Sep
10 Sep
11 Sep
12 Sep
13 Sep
Time
15 Min Rolling Avg PM10 Contribution

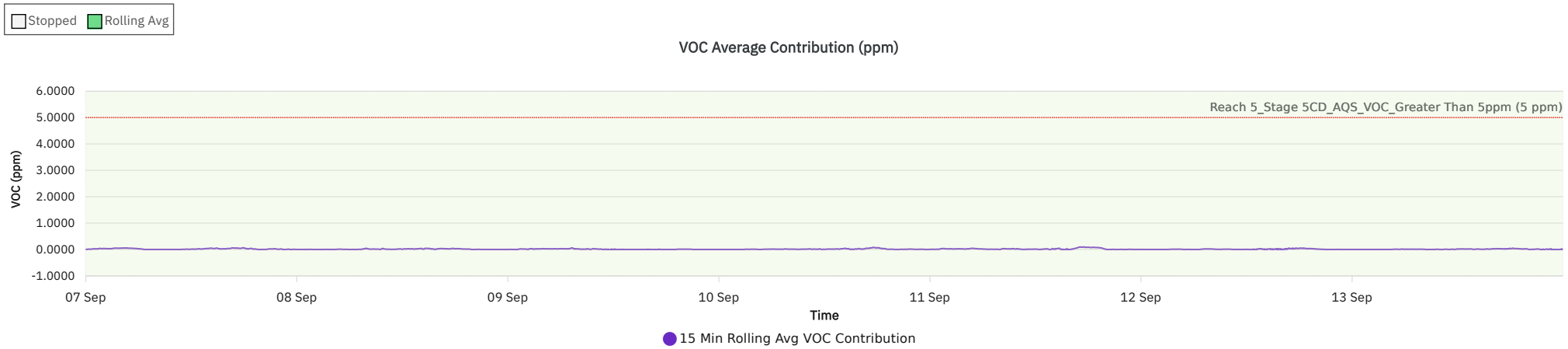
Stopped
Rolling Avg
VOC Average Contribution (ppm)
6.0000
5.0000
4.0000
3.0000
2.0000
1.0000
0.0000
-1.0000
VOC (ppm)
Reach 5_Stage 5CD_AQS_VOC_Greater Than 5ppm (5 ppm)
07 Sep
08 Sep
09 Sep
10 Sep
11 Sep
12 Sep
13 Sep
Time
15 Min Rolling Avg VOC Contribution

Wind rose (mph)

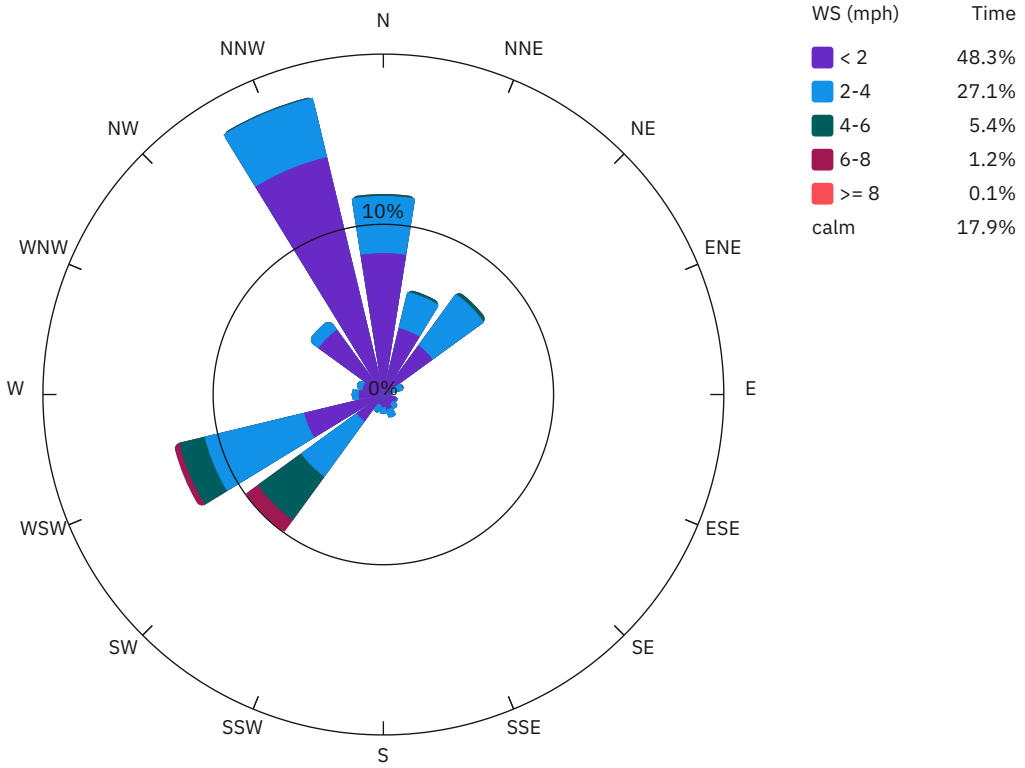

AM-16_Reach 5CD_WS

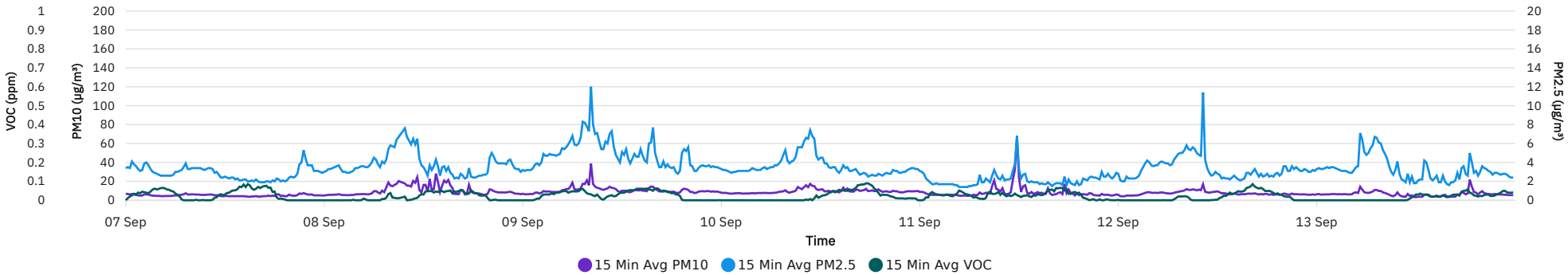

AM-17_Reach 5CD

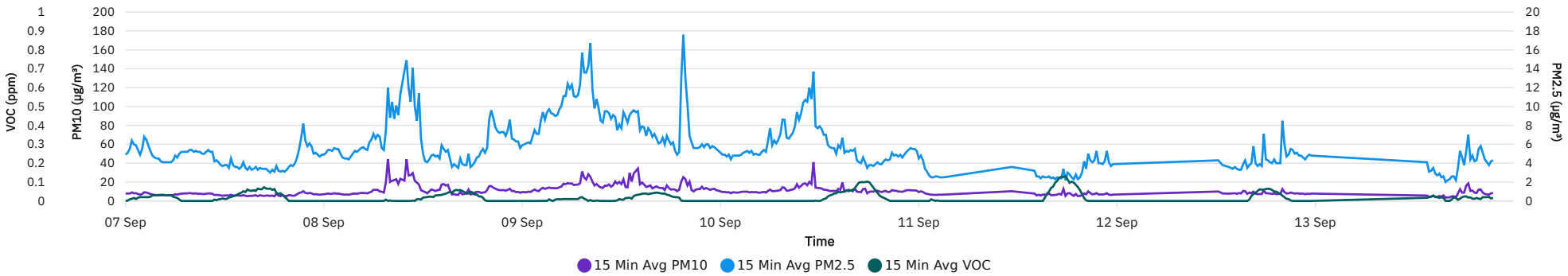

AM-18_Reach 5CD_WS

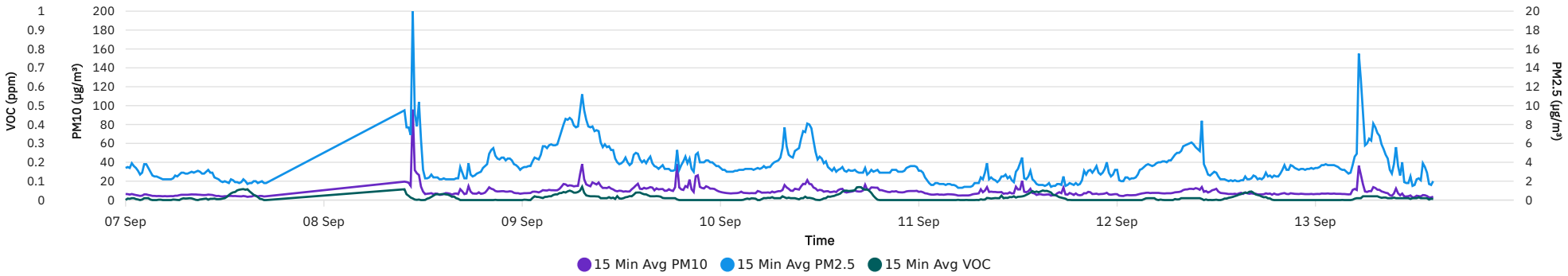

AM-19_Reach 5CD

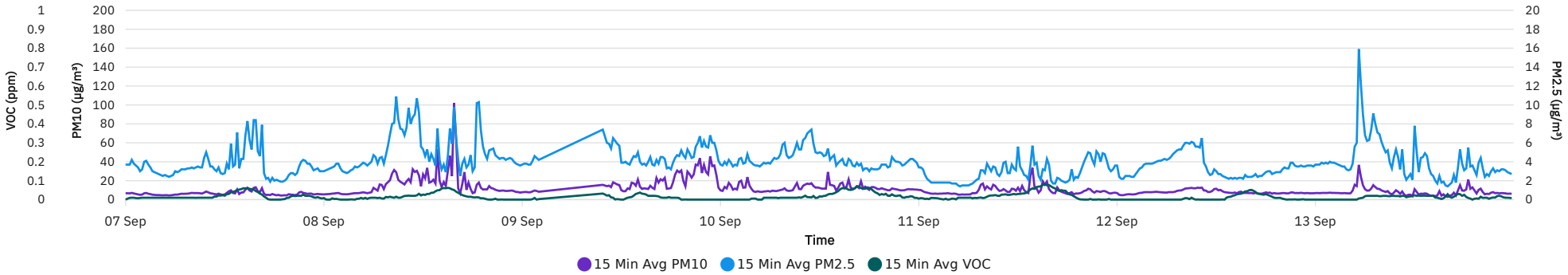

AM-20_Reach 5CD_WS

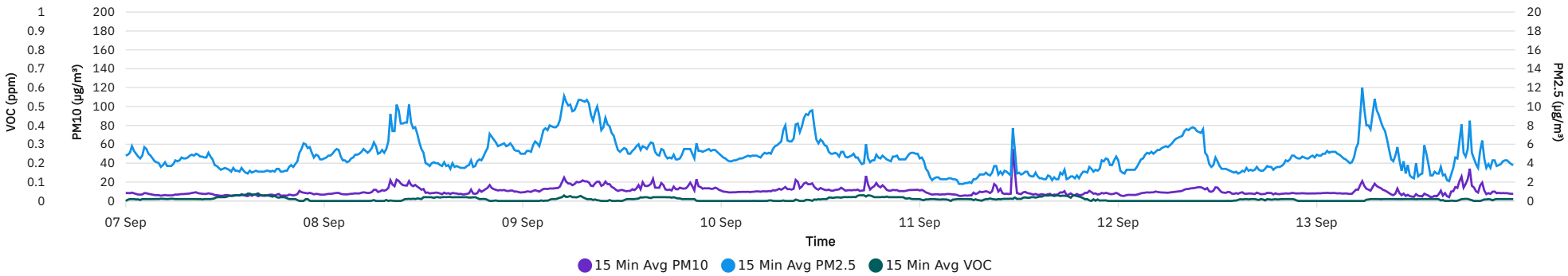

ENOVATE®	Reach 5 Stage CD Report	Battery Park_AQS	
		DER-10 contribution	
		Report Period	
		From:	09/14/2026 00:00
		To:	09/20/2026 23:59

Sensor	Action Level
PM10	100 µg/m³
PM2.5	25 µg/m³
VOC	5 ppm

Daily Environmental Summary	Temp (°F)	Relative Humidity (%)	Barometer (inHg)	Wind Speed (mph)	Prevailing Wind Direction
09/14/2026	65.7 - 76.5	0.0 - 0.0	27.4 - 32.4	0.2 - 8.9	NNE
09/15/2026	61.5 - 75.9	0.0 - 45.7	27.9 - 32.7	0.4 - 8.4	WSW
09/16/2026	64.9 - 77.5	0.0 - 0.0	28.4 - 32.8	0.3 - 6.8	WSW
09/17/2026	71.8 - 83.3	0.0 - 0.0	30.0 - 32.3	0.3 - 7.3	SW
09/18/2026	71.4 - 82.0	0.0 - 72.1	28.4 - 34.9	0.2 - 3.8	NNW
09/19/2026	63.7 - 72.7	0.0 - 51.6	28.0 - 32.5	0.3 - 8.3	NW
09/20/2026	63.7 - 71.4	0.0 - 79.4	28.6 - 39.4	0.2 - 5.2	NW

Daily Monitoring Summary	PM2.5 (µg/m³)	Time	PM10 (µg/m³)	Time	VOC (ppm)	Time
Min Contribution (15 min avg.) - 9/14/2026	0.0	01:15	0.0	06:45	0.0000	00:00
Max Contribution (15 min avg.) - 9/14/2026	1.7	01:45	3.3	15:15	0.1367	18:45
Daily Avg. Contribution (15 min avg.) - 9/14/2026	0.4	-	0.5	-	0.0204	-
Min Contribution (15 min avg.) - 9/15/2026	0.0	13:45	0.0	02:30	0.0000	00:00
Max Contribution (15 min avg.) - 9/15/2026	8.1	13:15	58.2	13:00	0.0460	18:15
Daily Avg. Contribution (15 min avg.) - 9/15/2026	1.7	-	3.4	-	0.0112	-
Min Contribution (15 min avg.) - 9/16/2026	0.1	02:30	0.0	01:45	0.0000	00:30
Max Contribution (15 min avg.) - 9/16/2026	5.9	19:45	16.5	14:15	0.0347	10:30
Daily Avg. Contribution (15 min avg.) - 9/16/2026	1.7	-	1.6	-	0.0067	-
Min Contribution (15 min avg.) - 9/17/2026	0.0	06:30	0.0	04:00	0.0000	00:00
Max Contribution (15 min avg.) - 9/17/2026	7.1	13:30	26.3	13:45	0.0527	09:00
Daily Avg. Contribution (15 min avg.) - 9/17/2026	2.8	-	3.5	-	0.0084	-
Min Contribution (15 min avg.) - 9/18/2026	0.0	04:00	0.0	04:00	0.0000	10:15
Max Contribution (15 min avg.) - 9/18/2026	6.5	13:45	36.7	13:45	0.0673	16:00
Daily Avg. Contribution (15 min avg.) - 9/18/2026	1.4	-	4.5	-	0.0312	-
Min Contribution (15 min avg.) - 9/19/2026	0.0	04:00	0.0	02:30	0.0000	10:30
Max Contribution (15 min avg.) - 9/19/2026	11.3	05:15	60.2	05:15	0.0400	07:30
Daily Avg. Contribution (15 min avg.) - 9/19/2026	0.8	-	2.2	-	0.0097	-
Min Contribution (15 min avg.) - 9/20/2026	0.0	20:15	0.0	00:00	0.0000	00:00
Max Contribution (15 min avg.) - 9/20/2026	6.7	13:30	6.3	13:30	0.0147	20:30
Daily Avg. Contribution (15 min avg.) - 9/20/2026	1.1	-	0.8	-	0.0060	-


AM-20_Reach 5CD_WS
AM-18_Reach 5CD_WS
AM-17_Reach 5CD
AM-16_Reach 5CD_WS
P.J. Clarke's
North Cove Yacht Harbor
Liberty Landing Ferry
Battery Maritime Building
Winter Garden Atrium
7 World Trade Center
One World Trade Center
Park Place
Murray St
Vesey St
Fulton St
Woolworth Building
World Trade Center
World Trade Center
200 ft
mapbox
© Mapbox © OpenStreetMap
N

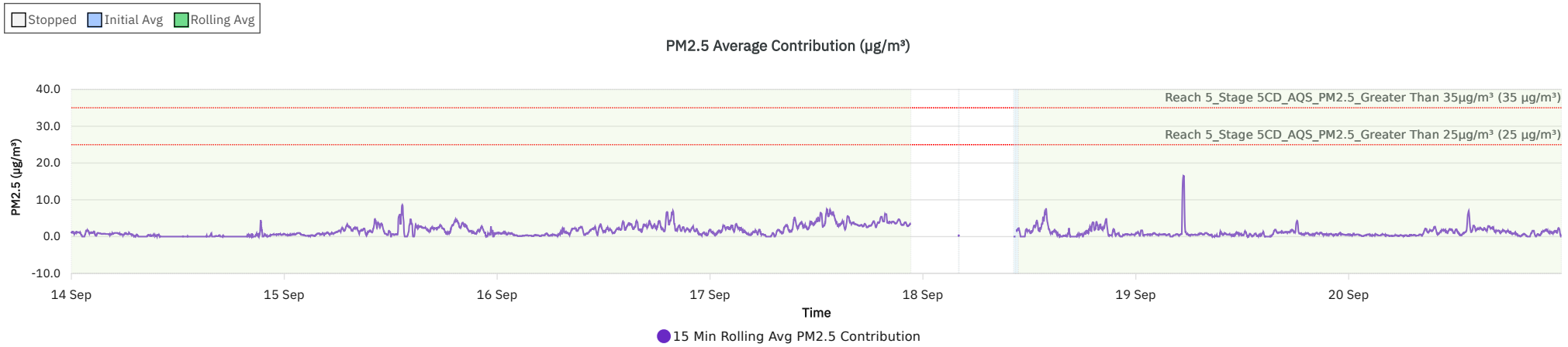
Stopped
Initial Avg
Rolling Avg
PM2.5 Average Contribution (µg/m³)
Reach 5_Stage 5CD_AQS_PM2.5_Greater Than 35µg/m³ (35 µg/m³)
Reach 5_Stage 5CD_AQS_PM2.5_Greater Than 25µg/m³ (25 µg/m³)
PM2.5 (µg/m³)
40.0
30.0
20.0
10.0
0.0
-10.0
14 Sep
15 Sep
16 Sep
17 Sep
18 Sep
19 Sep
20 Sep
Time
15 Min Rolling Avg PM2.5 Contribution

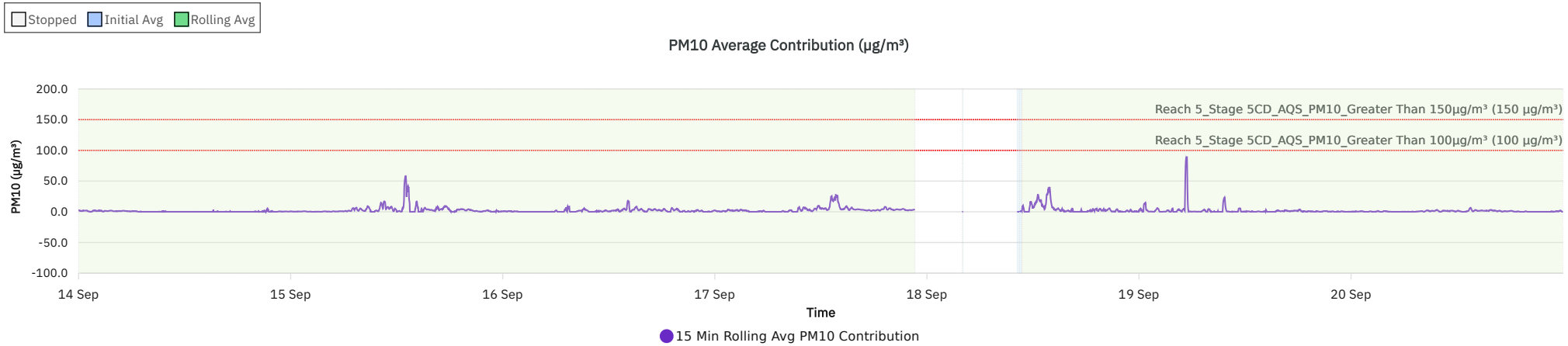
Stopped
Initial Avg
Rolling Avg
PM10 Average Contribution (µg/m³)
200.0
150.0
100.0
50.0
0.0
-50.0
-100.0
PM10 (µg/m³)
Reach 5_Stage 5CD_AQS_PM10_Greater Than 150µg/m³ (150 µg/m³)
Reach 5_Stage 5CD_AQS_PM10_Greater Than 100µg/m³ (100 µg/m³)
14 Sep
15 Sep
16 Sep
17 Sep
18 Sep
19 Sep
20 Sep
Time
15 Min Rolling Avg PM10 Contribution

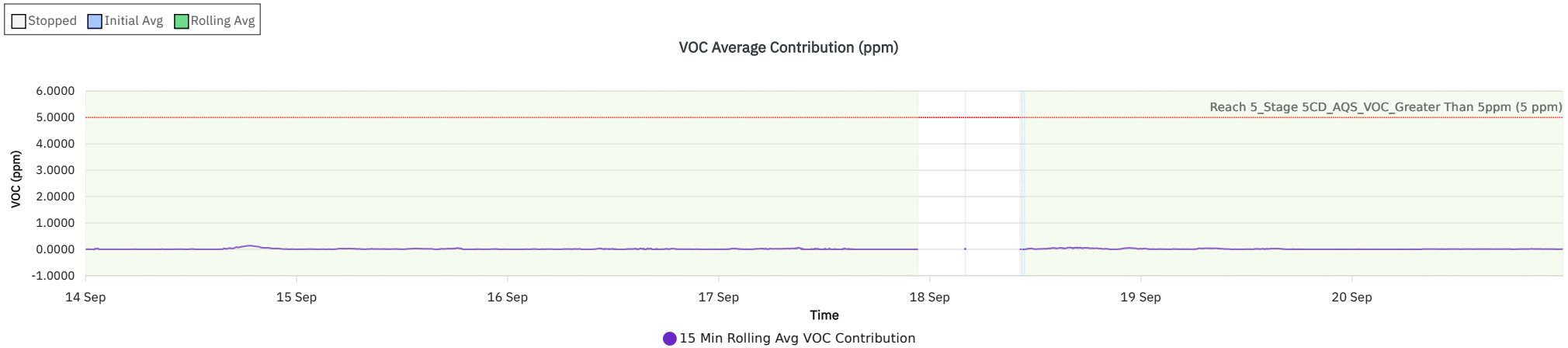
Stopped
Initial Avg
Rolling Avg
VOC Average Contribution (ppm)
6.0000
5.0000
4.0000
3.0000
2.0000
1.0000
0.0000
-1.0000
VOC (ppm)
Reach 5_Stage 5CD_AQS_VOC_Greater Than 5ppm (5 ppm)
14 Sep
15 Sep
16 Sep
17 Sep
18 Sep
19 Sep
20 Sep
Time
15 Min Rolling Avg VOC Contribution

Wind rose (mph)

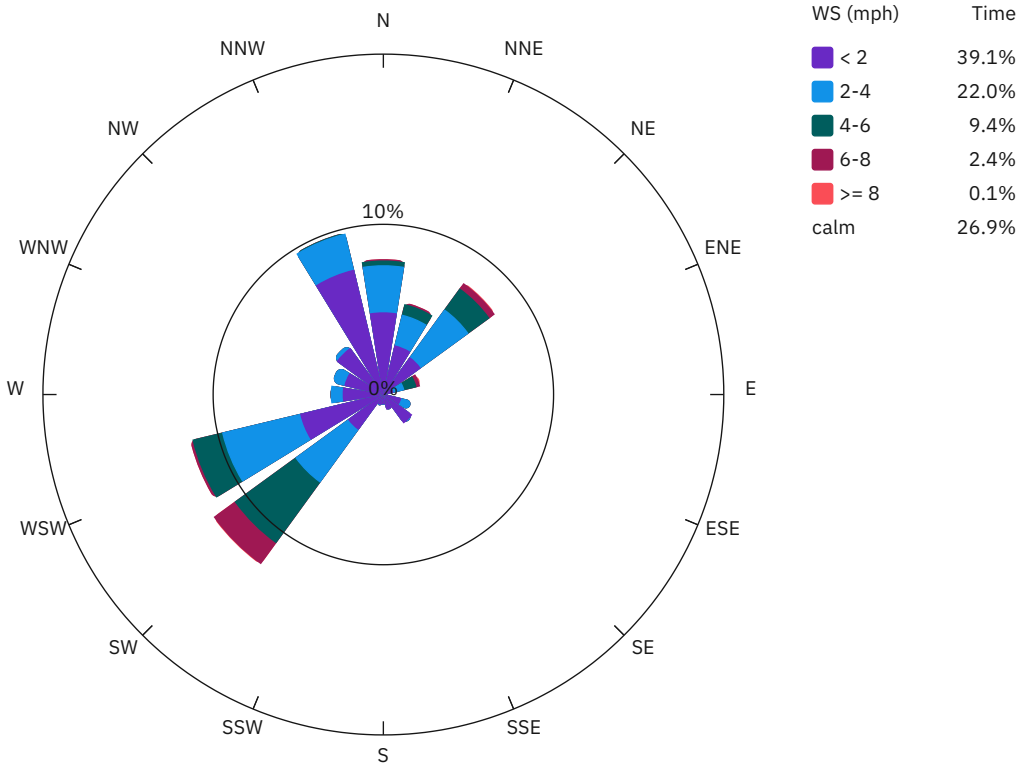

AM-16_Reach 5CD_WS

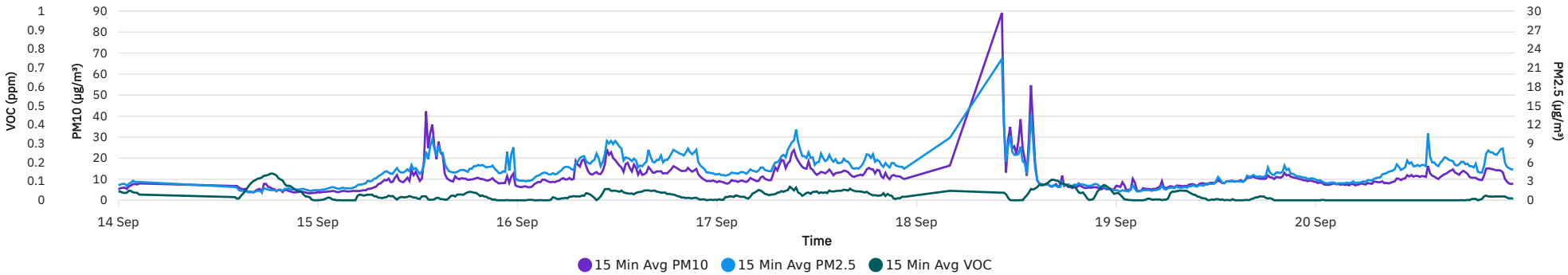

AM-17_Reach 5CD

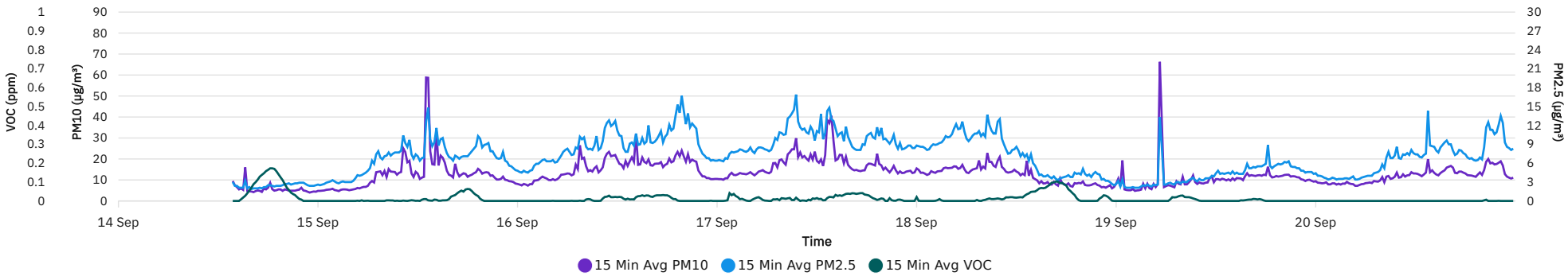

AM-18_Reach 5CD_WS

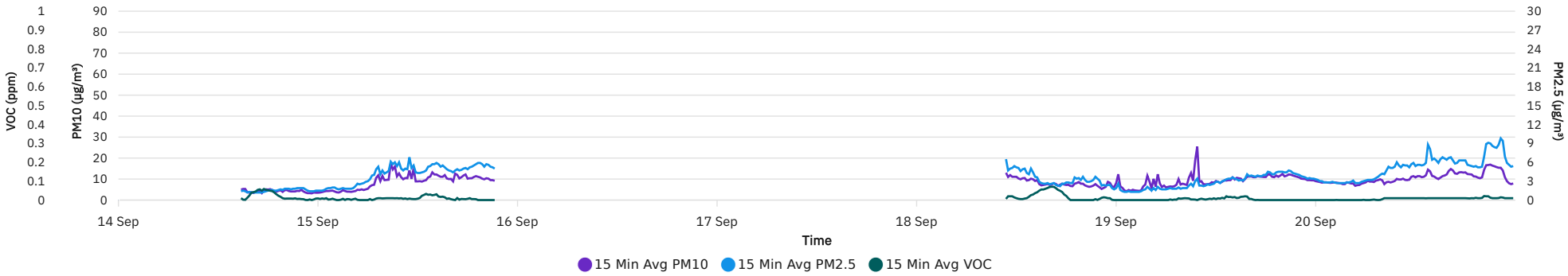

AM-19_Reach 5CD

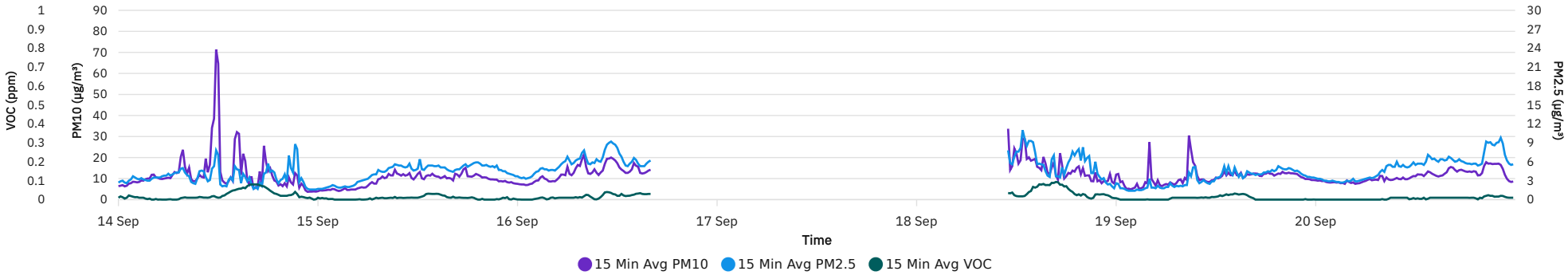

AM-20_Reach 5CD_WS

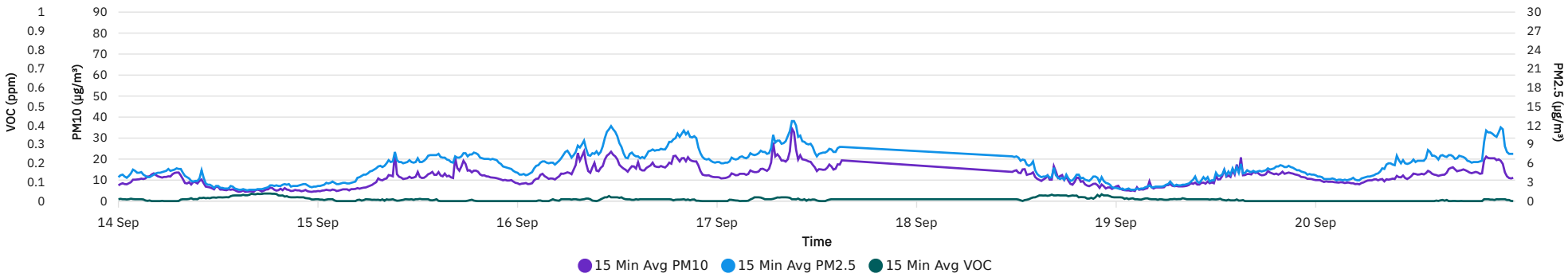

ENOVATE®	Reach 5 Stage CD Report	Battery Park_AQS	
		DER-10 contribution	
		Report Period	
		From:	09/21/2026 00:00
		To:	09/27/2026 23:59

Sensor	Action Level
PM10	100 µg/m³
PM2.5	25 µg/m³
VOC	5 ppm

Daily Environmental Summary	Temp (°F)	Relative Humidity (%)	Barometer (inHg)	Wind Speed (mph)	Prevailing Wind Direction
09/21/2026	61.7 - 74.3	0.0 - 66.2	28.4 - 32.5	0.4 - 8.5	NNE
09/22/2026	58.1 - 67.3	0.0 - 61.5	28.3 - 32.6	0.3 - 6.5	NE
09/23/2026	56.3 - 68.0	0.0 - 60.0	28.1 - 32.9	0.4 - 8.0	NE
09/24/2026	54.0 - 67.5	0.0 - 70.3	28.2 - 32.7	0.4 - 9.7	NE
09/25/2026	55.9 - 68.5	0.0 - 45.8	29.0 - 32.5	0.5 - 7.0	NNE
09/26/2026	53.4 - 61.3	0.0 - 83.3	26.5 - 32.3	0.9 - 7.0	NE
09/27/2026	55.2 - 62.4	0.0 - 89.9	29.2 - 32.0	0.5 - 12.7	E

Daily Monitoring Summary	PM2.5 (µg/m³)	Time	PM10 (µg/m³)	Time	VOC (ppm)	Time
Min Contribution (15 min avg.) - 9/21/2026	0.0	00:00	0.0	00:00	0.0000	12:00
Max Contribution (15 min avg.) - 9/21/2026	12.7	13:45	29.0	13:45	0.1007	08:15
Daily Avg. Contribution (15 min avg.) - 9/21/2026	0.9	-	1.5	-	0.0160	-
Min Contribution (15 min avg.) - 9/22/2026	0.0	13:00	0.0	10:00	0.0000	00:30
Max Contribution (15 min avg.) - 9/22/2026	6.5	10:30	56.5	15:15	0.0540	16:30
Daily Avg. Contribution (15 min avg.) - 9/22/2026	1.1	-	2.1	-	0.0185	-
Min Contribution (15 min avg.) - 9/23/2026	0.0	18:30	0.0	00:00	0.0000	03:15
Max Contribution (15 min avg.) - 9/23/2026	8.5	14:30	34.9	14:30	0.0673	17:45
Daily Avg. Contribution (15 min avg.) - 9/23/2026	1.2	-	3.3	-	0.0136	-
Min Contribution (15 min avg.) - 9/24/2026	0.0	12:00	0.0	12:00	0.0000	10:45
Max Contribution (15 min avg.) - 9/24/2026	15.5	11:15	51.1	11:15	0.0527	17:15
Daily Avg. Contribution (15 min avg.) - 9/24/2026	1.4	-	3.9	-	0.0154	-
Min Contribution (15 min avg.) - 9/25/2026	0.0	12:45	0.0	03:30	0.0000	02:00
Max Contribution (15 min avg.) - 9/25/2026	8.0	22:00	62.1	22:00	0.0433	20:30
Daily Avg. Contribution (15 min avg.) - 9/25/2026	1.5	-	7.0	-	0.0110	-
Min Contribution (15 min avg.) - 9/26/2026	0.2	19:45	0.1	09:15	0.0000	00:30
Max Contribution (15 min avg.) - 9/26/2026	2.1	09:45	2.2	09:45	0.0100	00:00
Daily Avg. Contribution (15 min avg.) - 9/26/2026	0.8	-	0.9	-	0.0025	-
Min Contribution (15 min avg.) - 9/27/2026	0.0	02:00	0.0	02:00	0.0000	00:00
Max Contribution (15 min avg.) - 9/27/2026	4.7	11:45	6.2	11:45	0.0100	08:15
Daily Avg. Contribution (15 min avg.) - 9/27/2026	0.7	-	1.0	-	0.0020	-

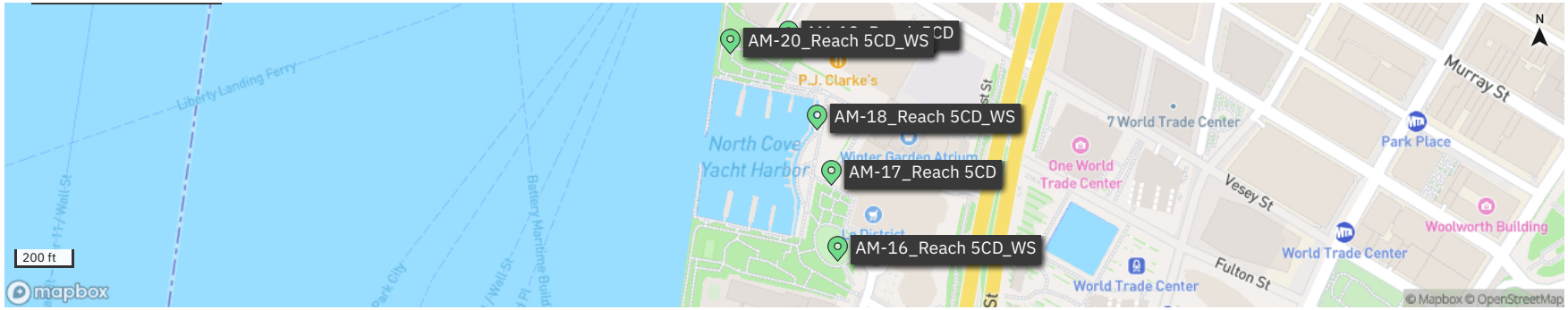
AM-20_Reach 5CD_WS
AM-18_Reach 5CD_WS
AM-17_Reach 5CD
AM-16_Reach 5CD_WS
P.J. Clarke's
North Cove Yacht Harbor
Winter Garden Atrium
7 World Trade Center
One World Trade Center
Park Place
Murray St
Vesey St
Fulton St
Woolworth Building
World Trade Center
World Trade Center
Liberty Landing Ferry
Battery Maritime Build
200 ft
mapbox
© Mapbox © OpenStreetMap
N

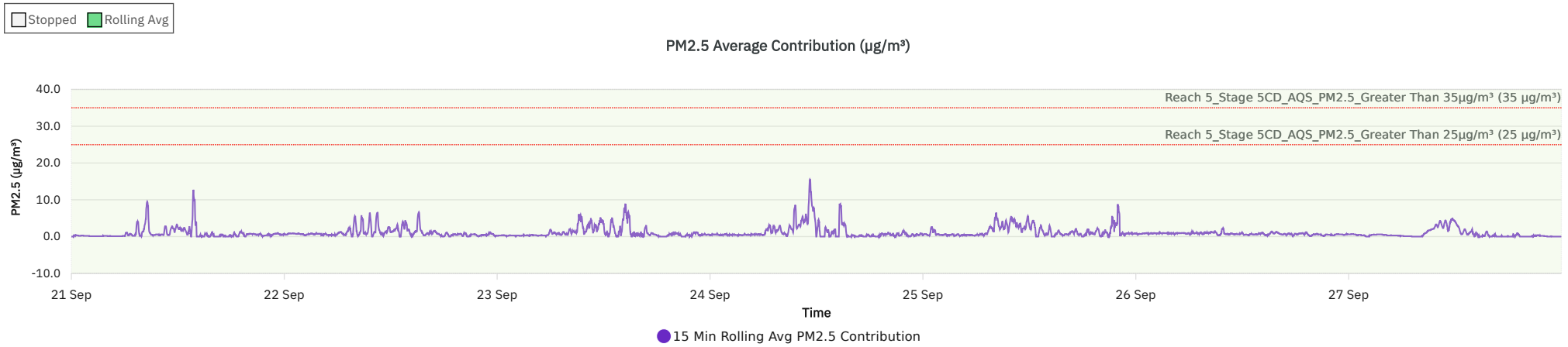
Stopped
Rolling Avg
PM2.5 Average Contribution (µg/m³)
Reach 5_Stage 5CD_AQS_PM2.5_Greater Than 35µg/m³ (35 µg/m³)
Reach 5_Stage 5CD_AQS_PM2.5_Greater Than 25µg/m³ (25 µg/m³)
PM2.5 (µg/m³)
40.0
30.0
20.0
10.0
0.0
-10.0
21 Sep
22 Sep
23 Sep
24 Sep
25 Sep
26 Sep
27 Sep
Time
15 Min Rolling Avg PM2.5 Contribution

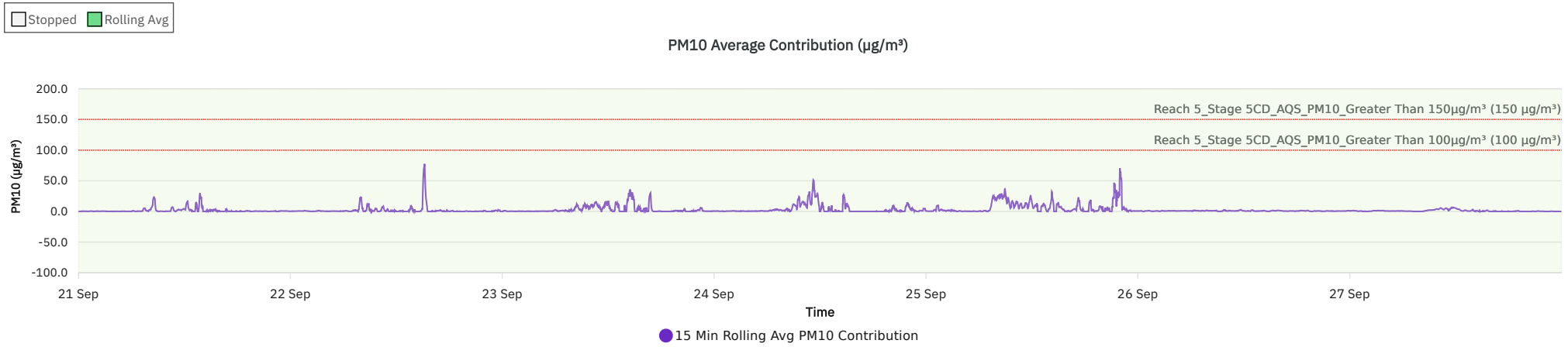
Stopped
Rolling Avg
PM10 Average Contribution (µg/m³)
200.0
150.0
100.0
50.0
0.0
-50.0
-100.0
PM10 (µg/m³)
Reach 5_Stage 5CD_AQS_PM10_Greater Than 150µg/m³ (150 µg/m³)
Reach 5_Stage 5CD_AQS_PM10_Greater Than 100µg/m³ (100 µg/m³)
21 Sep
22 Sep
23 Sep
24 Sep
25 Sep
26 Sep
27 Sep
Time
15 Min Rolling Avg PM10 Contribution

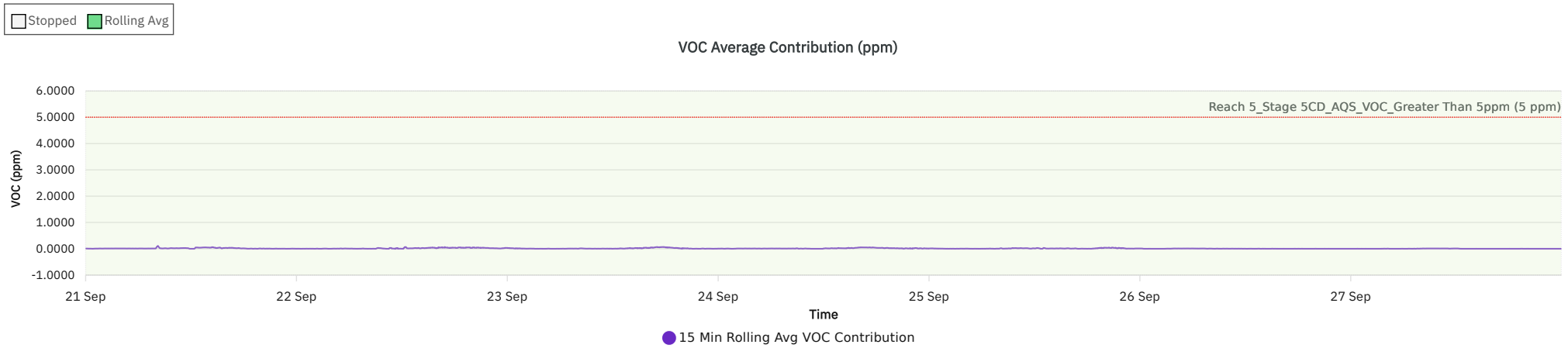
Stopped
Rolling Avg
VOC Average Contribution (ppm)
6.0000
5.0000
4.0000
3.0000
2.0000
1.0000
0.0000
-1.0000
VOC (ppm)
Reach 5_Stage 5CD_AQS_VOC_Greater Than 5ppm (5 ppm)
21 Sep
22 Sep
23 Sep
24 Sep
25 Sep
26 Sep
27 Sep
Time
15 Min Rolling Avg VOC Contribution

Wind rose (mph)

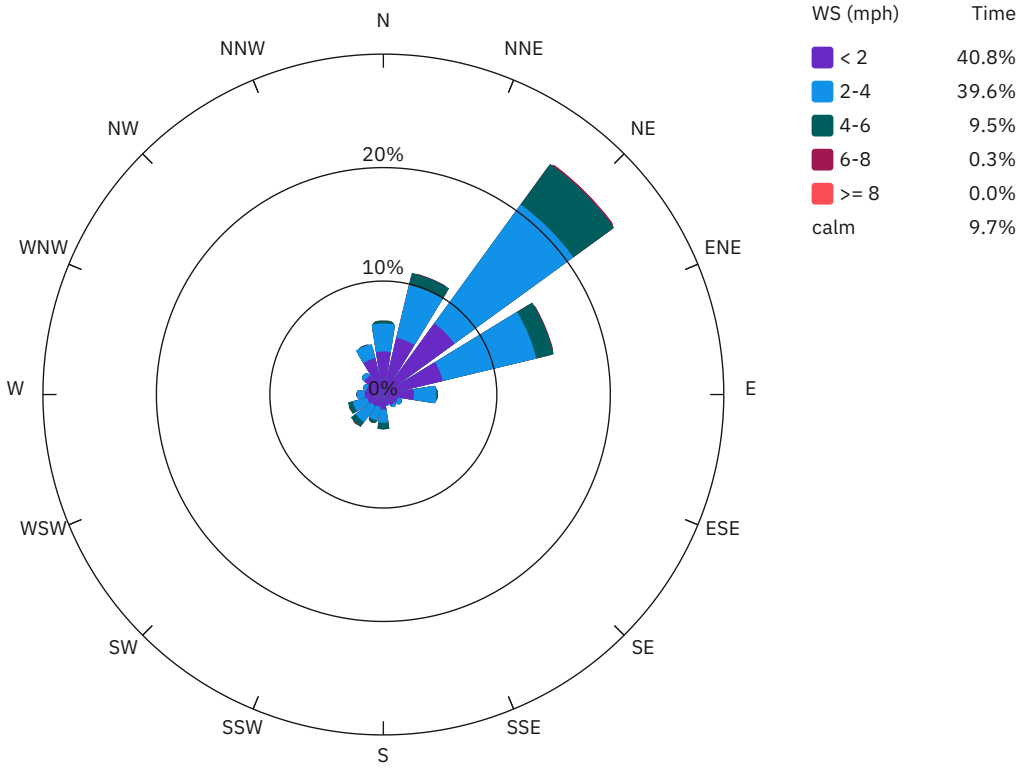

AM-16_Reach 5CD_WS

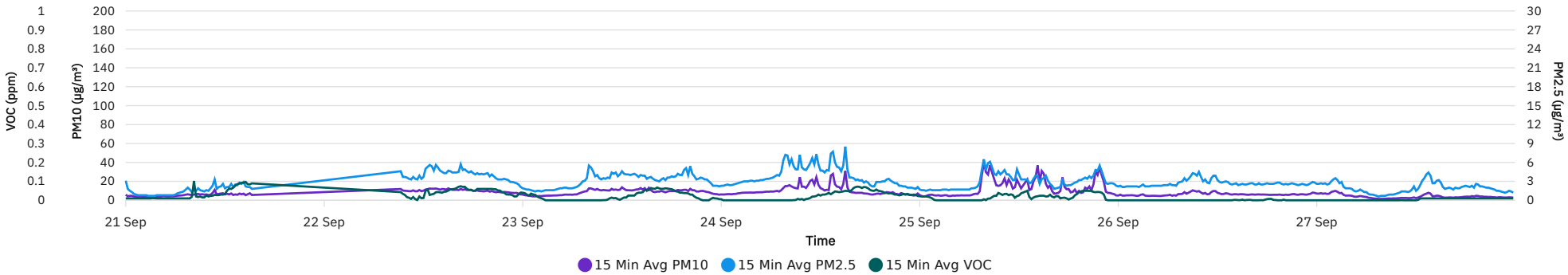

AM-17_Reach 5CD

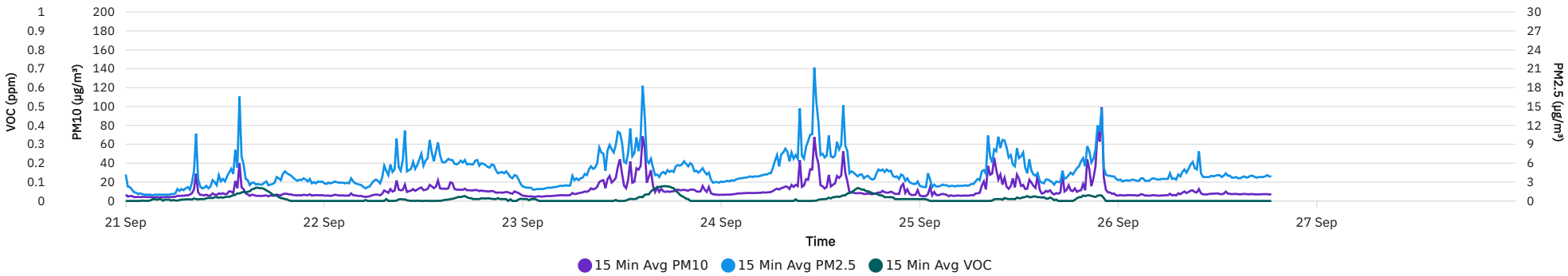

AM-18_Reach 5CD_WS

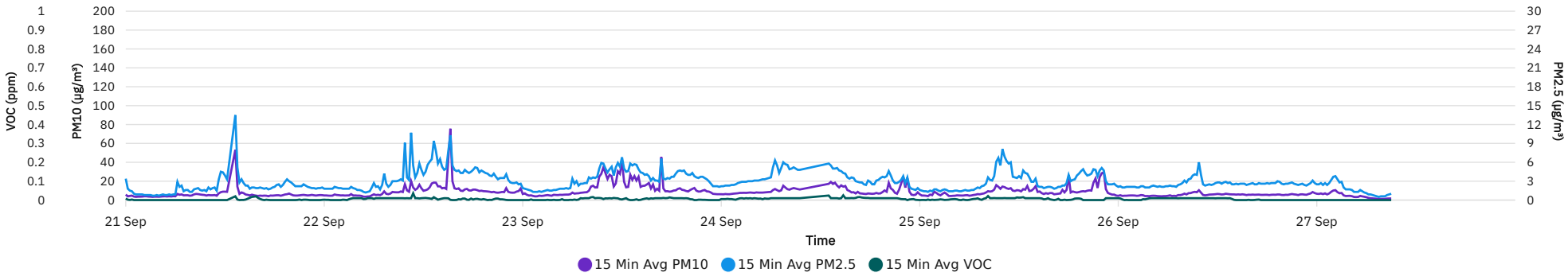

AM-19_Reach 5CD

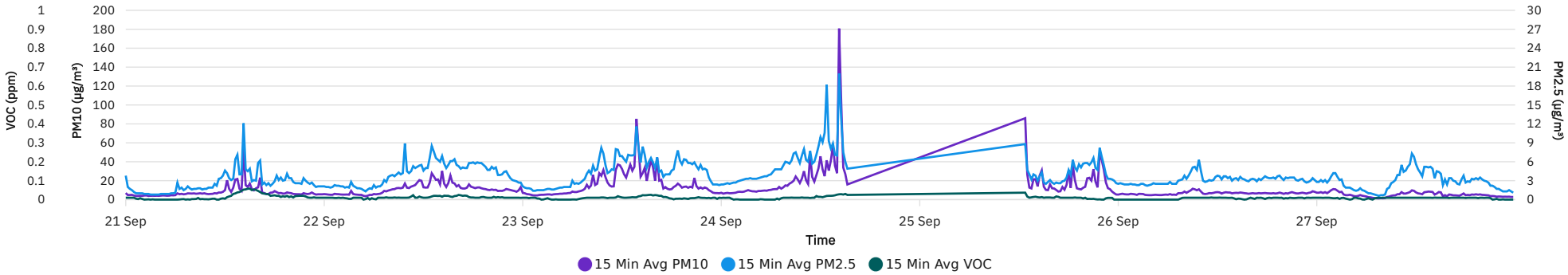

AM-20_Reach 5CD_WS

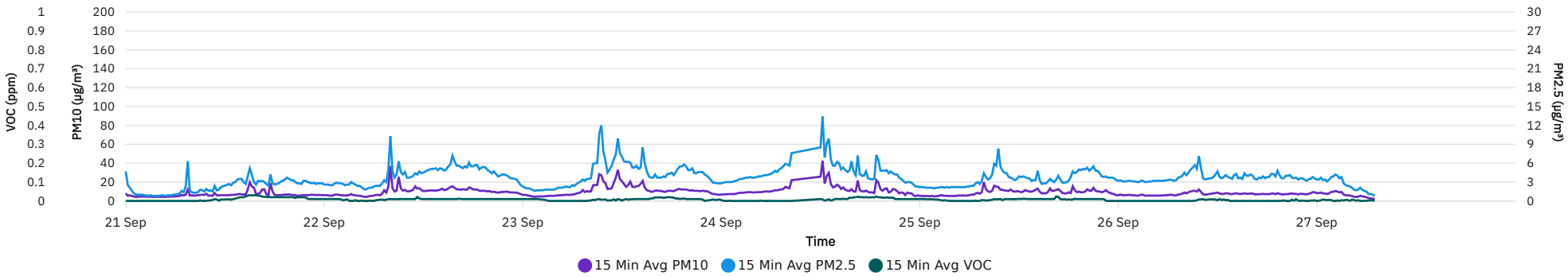

ENOVATE®	Reach 5 Stage CD Report	Battery Park_AQS	
		DER-10 contribution	
		Report Period	
		From:	09/28/2026 00:00
		To:	09/30/2026 23:59

Sensor	Action Level
PM10	100 µg/m³
PM2.5	25 µg/m³
VOC	5 ppm

Daily Environmental Summary	Temp (°F)	Relative Humidity (%)	Barometer (inHg)	Wind Speed (mph)	Prevailing Wind Direction
09/28/2026	56.5 - 61.9	0.0 - 93.3	27.7 - 34.0	0.2 - 7.0	W
09/29/2026	59.9 - 71.1	0.0 - 62.1	27.9 - 32.3	0.2 - 7.5	NNE
09/30/2026	60.1 - 77.5	0.0 - 52.7	28.1 - 32.3	0.3 - 6.3	NW

Daily Monitoring Summary	PM2.5 (µg/m³)	Time	PM10 (µg/m³)	Time	VOC (ppm)	Time
Min Contribution (15 min avg.) - 9/28/2026	0.0	00:00	0.0	00:00	0.0000	00:00
Max Contribution (15 min avg.) - 9/28/2026	2.0	14:30	4.2	14:30	0.0200	19:45
Daily Avg. Contribution (15 min avg.) - 9/28/2026	0.3	-	0.4	-	0.0066	-
Min Contribution (15 min avg.) - 9/29/2026	0.0	01:00	0.0	00:30	0.0000	04:00
Max Contribution (15 min avg.) - 9/29/2026	2.6	11:00	7.7	12:15	0.0427	11:00
Daily Avg. Contribution (15 min avg.) - 9/29/2026	0.5	-	0.9	-	0.0139	-
Min Contribution (15 min avg.) - 9/30/2026	0.0	08:30	0.0	00:00	0.0000	00:00
Max Contribution (15 min avg.) - 9/30/2026	4.4	18:15	19.1	18:15	0.0353	16:00
Daily Avg. Contribution (15 min avg.) - 9/30/2026	1.0	-	2.0	-	0.0092	-

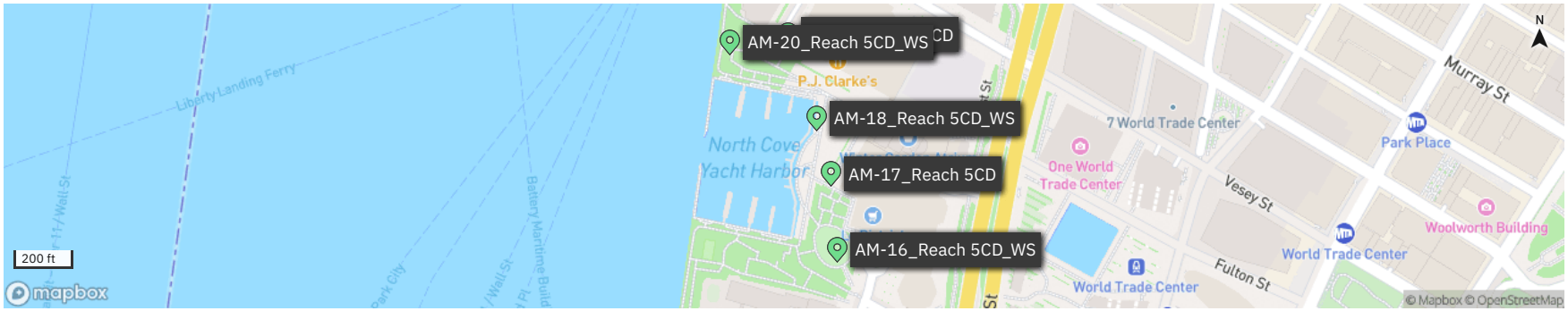

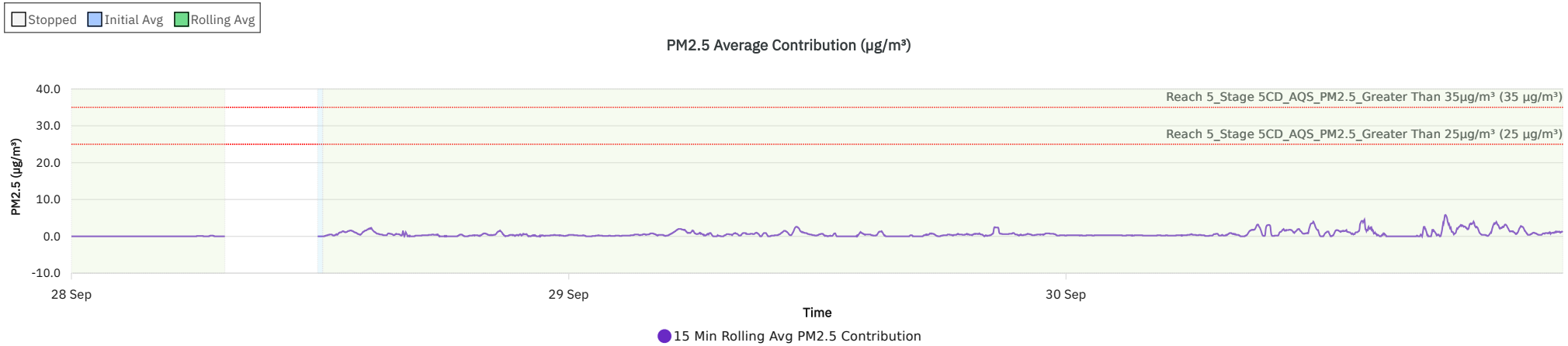
Stopped
Initial Avg
Rolling Avg
PM2.5 Average Contribution (µg/m³)
40.0
30.0
20.0
10.0
0.0
-10.0
PM2.5 (µg/m³)
Reach 5_Stage 5CD_AQS_PM2.5_Greater Than 35µg/m³ (35 µg/m³)
Reach 5_Stage 5CD_AQS_PM2.5_Greater Than 25µg/m³ (25 µg/m³)
28 Sep
29 Sep
30 Sep
Time
15 Min Rolling Avg PM2.5 Contribution

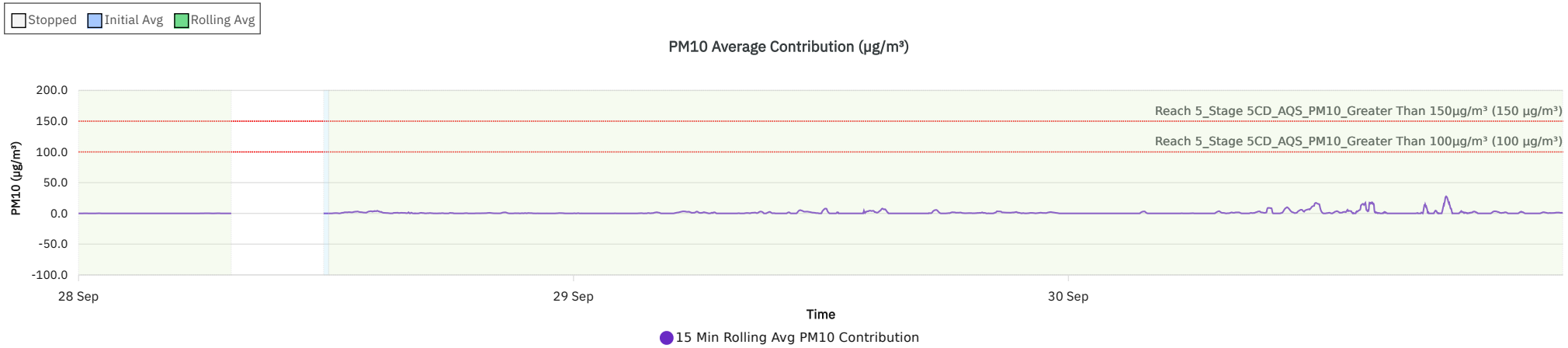
Stopped
Initial Avg
Rolling Avg
PM10 Average Contribution (µg/m³)
200.0
150.0
100.0
50.0
0.0
-50.0
-100.0
PM10 (µg/m³)
Reach 5_Stage 5CD_AQS_PM10_Greater Than 150µg/m³ (150 µg/m³)
Reach 5_Stage 5CD_AQS_PM10_Greater Than 100µg/m³ (100 µg/m³)
28 Sep
29 Sep
30 Sep
Time
15 Min Rolling Avg PM10 Contribution

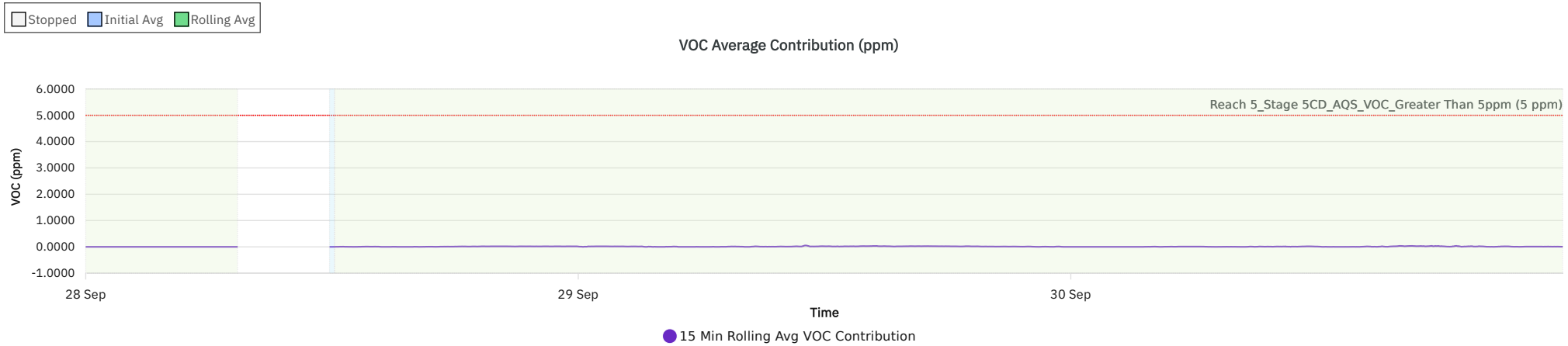
Stopped
Initial Avg
Rolling Avg
VOC Average Contribution (ppm)
6.0000
5.0000
4.0000
3.0000
2.0000
1.0000
0.0000
-1.0000
VOC (ppm)
Reach 5_Stage 5CD_AQS_VOC_Greater Than 5ppm (5 ppm)
28 Sep
29 Sep
30 Sep
Time
15 Min Rolling Avg VOC Contribution

Wind rose (mph)

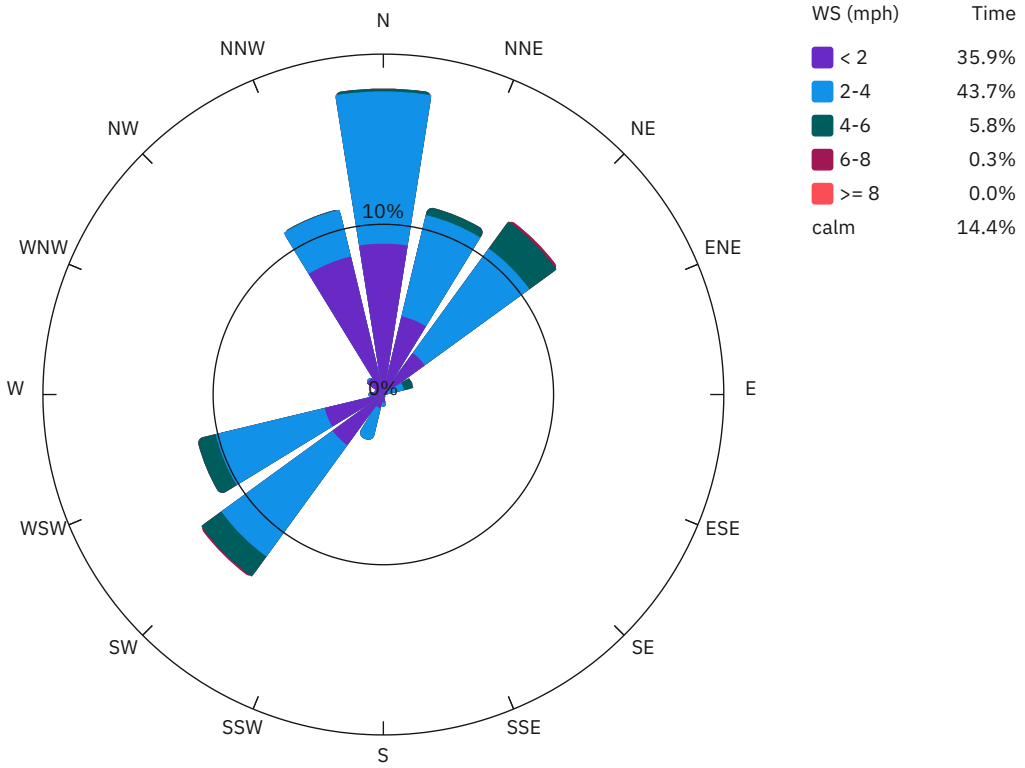

WS (mph)	Time
< 2	35.9%
2-4	43.7%
4-6	5.8%
6-8	0.3%
>= 8	0.0%
calm	14.4%

AM-16_Reach 5CD_WS

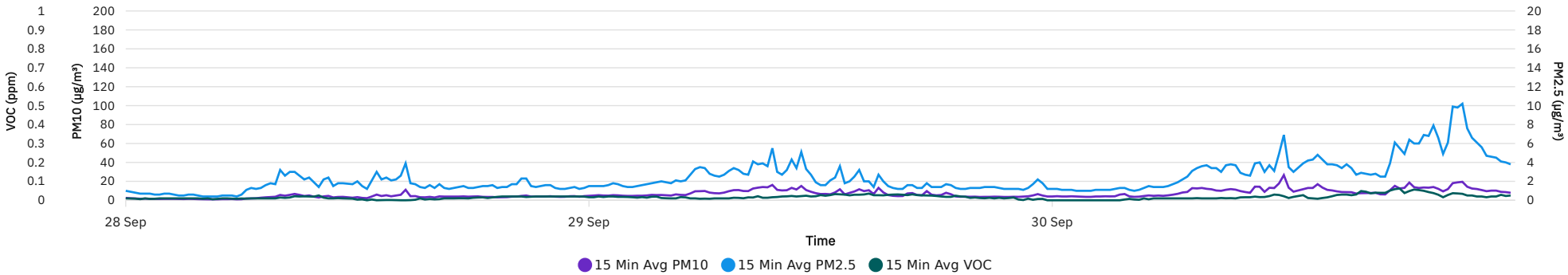

AM-17_Reach 5CD

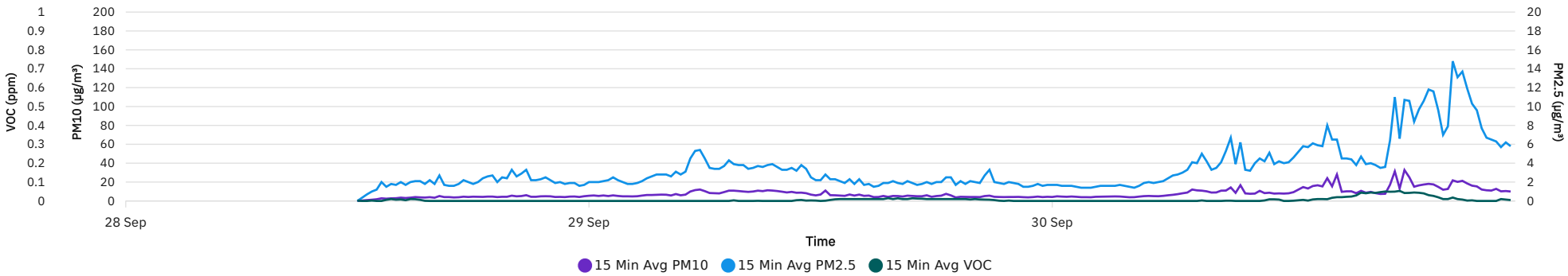

AM-18_Reach 5CD_WS

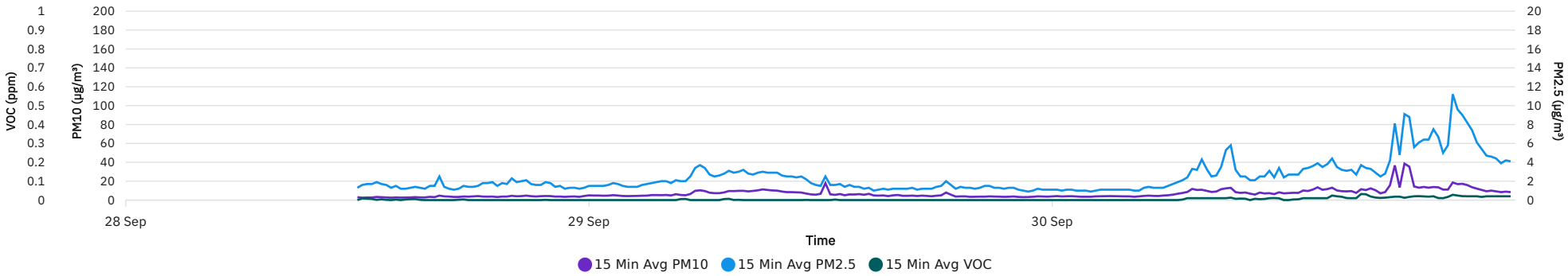

AM-19_Reach 5CD

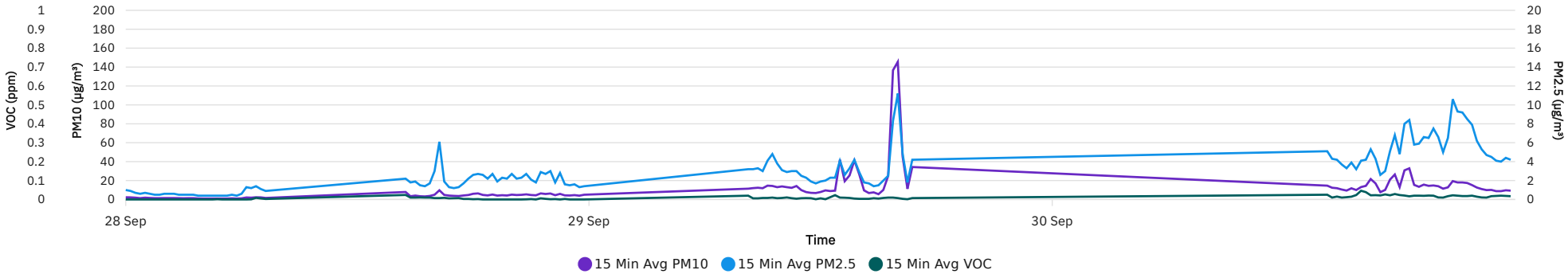

AM-20_Reach 5CD_WS

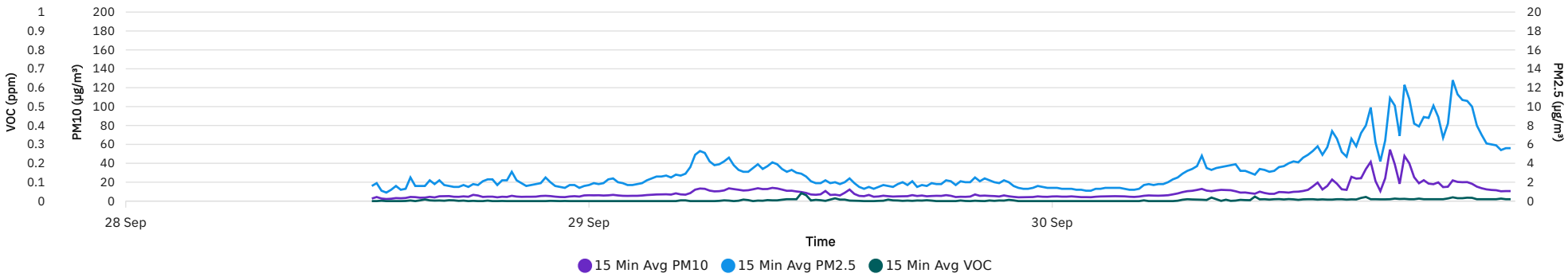

ENOVATE	Reach 6 (Rector St)_EWP_AQS Report	Battery Park_AQS	
		DER-10 contribution	
		Report Period	
		From:	09/01/2026 00:00
		To:	09/06/2026 23:59

Sensor	Action Level
PM10	100 µg/m³
PM2.5	25 µg/m³
VOC	5 ppm

Daily Environmental Summary	Temp (°F)	Relative Humidity (%)	Barometer (inHg)	Wind Speed (mph)	Prevailing Wind Direction
09/01/2026	67.3 - 85.8	65.8 - 89.8	29.8 - 31.3	0.3 - 5.5	SW
09/02/2026	66.6 - 72.7	67.6 - 87.3	30.0 - 31.4	0.3 - 4.8	WSW
09/03/2026	67.5 - 88.3	55.7 - 92.2	29.7 - 31.2	0.4 - 10.4	WSW
09/04/2026	73.6 - 85.1	46.4 - 83.8	29.6 - 31.2	0.5 - 11.4	SW
09/05/2026	68.7 - 79.3	47.8 - 69.5	29.6 - 31.2	0.9 - 5.5	SW
09/06/2026	66.2 - 75.6	55.0 - 82.7	29.7 - 31.3	0.3 - 7.7	WSW

Daily Monitoring Summary	PM2.5 (µg/m³)	Time	PM10 (µg/m³)	Time	VOC (ppm)	Time
Min Contribution (15 min avg.) - 9/1/2026	0.0	00:30	0.0	00:30	0.0000	00:00
Max Contribution (15 min avg.) - 9/1/2026	16.8	07:00	18.5	06:30	0.0127	10:15
Daily Avg. Contribution (15 min avg.) - 9/1/2026	6.4	-	7.0	-	0.0022	-
Min Contribution (15 min avg.) - 9/2/2026	0.0	18:15	0.0	18:15	0.0000	00:00
Max Contribution (15 min avg.) - 9/2/2026	9.0	01:00	10.9	01:00	0.0047	16:30
Daily Avg. Contribution (15 min avg.) - 9/2/2026	2.8	-	3.1	-	0.0000	-
Min Contribution (15 min avg.) - 9/3/2026	0.0	01:15	0.0	01:15	0.0000	00:00
Max Contribution (15 min avg.) - 9/3/2026	4.2	01:00	6.0	01:00	0.0093	09:30
Daily Avg. Contribution (15 min avg.) - 9/3/2026	1.2	-	1.1	-	0.0003	-
Min Contribution (15 min avg.) - 9/4/2026	0.0	00:00	0.0	00:00	0.0000	00:00
Max Contribution (15 min avg.) - 9/4/2026	5.7	11:00	5.8	11:15	0.0027	20:30
Daily Avg. Contribution (15 min avg.) - 9/4/2026	2.5	-	2.6	-	0.0001	-
Min Contribution (15 min avg.) - 9/5/2026	0.8	20:00	0.4	17:45	0.0000	00:00
Max Contribution (15 min avg.) - 9/5/2026	2.6	01:15	2.8	09:30	0.0000	00:00
Daily Avg. Contribution (15 min avg.) - 9/5/2026	1.6	-	1.7	-	0.0000	-
Min Contribution (15 min avg.) - 9/6/2026	0.0	07:00	0.0	07:00	0.0000	00:00
Max Contribution (15 min avg.) - 9/6/2026	3.7	03:15	4.2	03:15	0.0000	00:00
Daily Avg. Contribution (15 min avg.) - 9/6/2026	1.7	-	1.9	-	0.0000	-



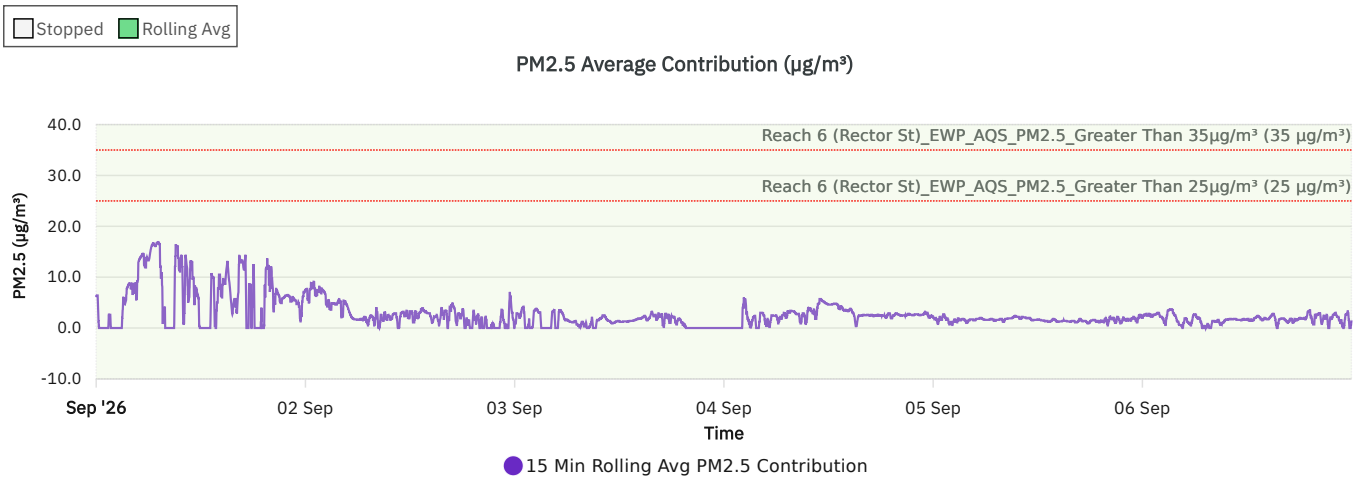
Stopped
Rolling Avg
PM2.5 Average Contribution (µg/m³)
40.0
30.0
20.0
10.0
0.0
-10.0
PM2.5 (µg/m³)
Reach 6 (Rector St)_EWP_AQS_PM2.5_Greater Than 35µg/m³ (35 µg/m³)
Reach 6 (Rector St)_EWP_AQS_PM2.5_Greater Than 25µg/m³ (25 µg/m³)
Sep '26
02 Sep
03 Sep
04 Sep
05 Sep
06 Sep
Time
15 Min Rolling Avg PM2.5 Contribution

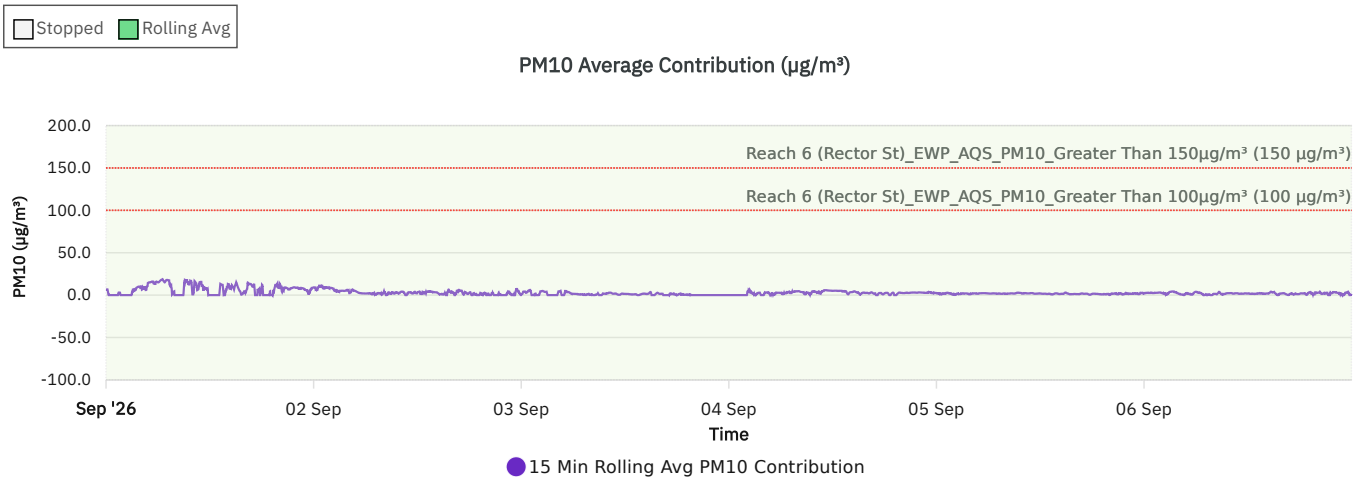
Stopped
Rolling Avg
PM10 Average Contribution (µg/m³)
200.0
150.0
100.0
50.0
0.0
-50.0
-100.0
PM10 (µg/m³)
Reach 6 (Rector St)_EWP_AQS_PM10_Greater Than 150µg/m³ (150 µg/m³)
Reach 6 (Rector St)_EWP_AQS_PM10_Greater Than 100µg/m³ (100 µg/m³)
Sep '26
02 Sep
03 Sep
04 Sep
05 Sep
06 Sep
Time
15 Min Rolling Avg PM10 Contribution

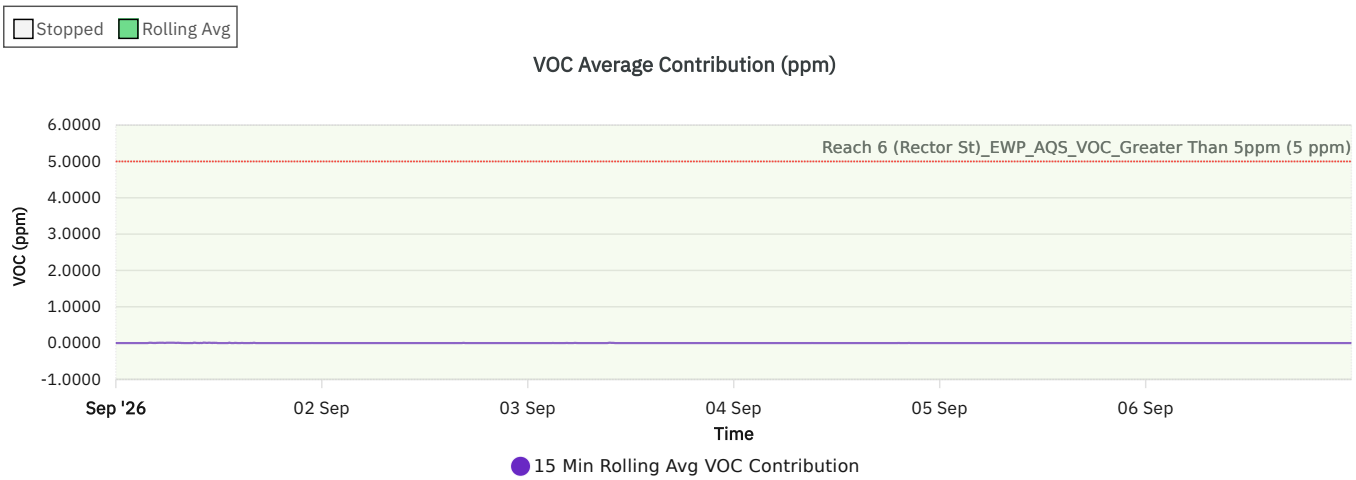
Stopped
Rolling Avg
VOC Average Contribution (ppm)
6.0000
5.0000
4.0000
3.0000
2.0000
1.0000
0.0000
-1.0000
VOC (ppm)
Reach 6 (Rector St)_EWP_AQS_VOC_Greater Than 5ppm (5 ppm)
Sep '26
02 Sep
03 Sep
04 Sep
05 Sep
06 Sep
Time
15 Min Rolling Avg VOC Contribution

Wind rose (mph)

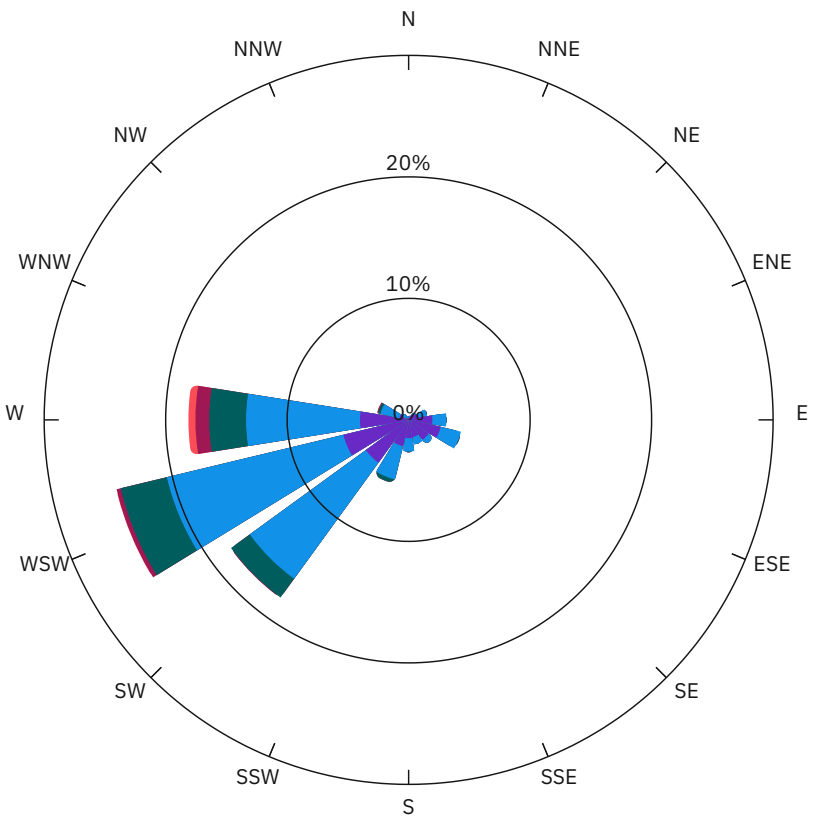

WS (mph)	Time
< 2	27.7%
2-4	47.3%
4-6	9.6%
6-8	1.6%
>= 8	0.6%
calm	13.2%

AM-09_Reach 6_WS

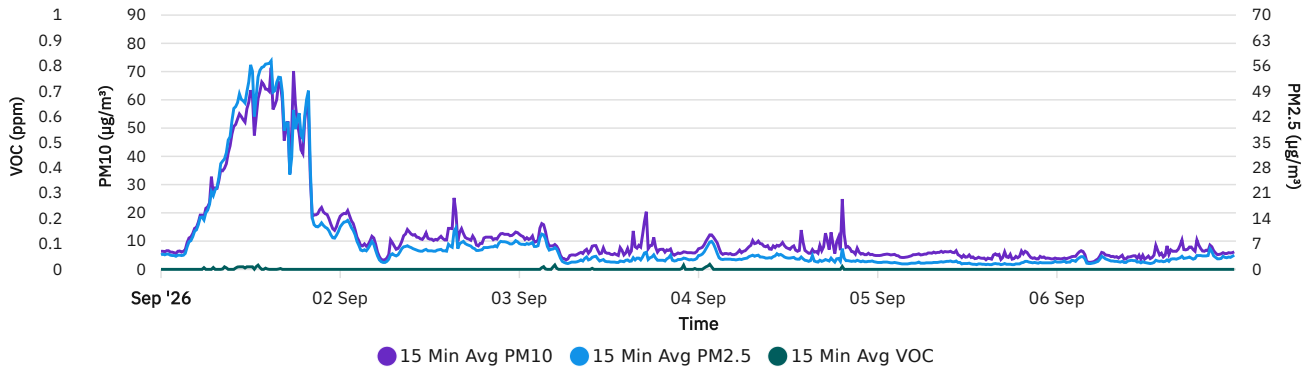

AM-10_Reach 6

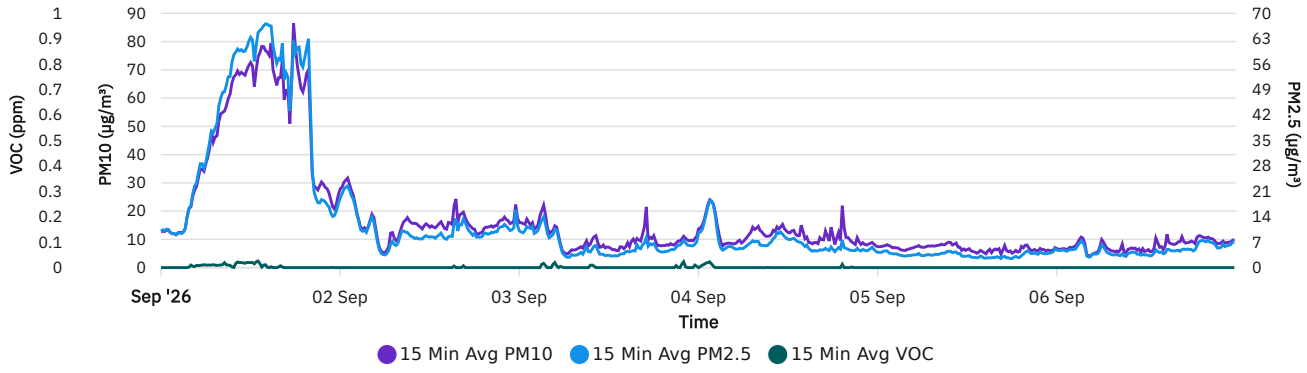

ENOVATE	Reach 6 (Rector St)_EWP_AQS Report	Battery Park_AQS	
		DER-10 contribution	
		Report Period	
		From:	09/07/2026 00:00
		To:	09/13/2026 23:59

Sensor	Action Level
PM10	100 µg/m³
PM2.5	25 µg/m³
VOC	5 ppm

Daily Environmental Summary	Temp (°F)	Relative Humidity (%)	Barometer (inHg)	Wind Speed (mph)	Prevailing Wind Direction
09/07/2026	62.1 - 81.1	33.5 - 74.3	30.0 - 31.4	0.4 - 7.0	WSW
09/08/2026	65.3 - 82.6	40.2 - 70.9	30.0 - 31.4	0.3 - 6.1	WSW
09/09/2026	68.5 - 85.3	51.5 - 79.7	29.8 - 31.2	0.3 - 7.1	SE
09/10/2026	71.1 - 87.4	48.3 - 82.0	29.6 - 30.9	0.4 - 7.7	WSW
09/11/2026	70.0 - 81.9	36.4 - 65.9	29.7 - 31.1	0.5 - 6.5	SW
09/12/2026	66.9 - 80.6	47.7 - 72.5	29.8 - 31.1	0.4 - 6.9	WSW
09/13/2026	66.6 - 81.3	67.5 - 92.8	29.6 - 30.8	0.3 - 5.4	SSW

Daily Monitoring Summary	PM2.5 (µg/m³)	Time	PM10 (µg/m³)	Time	VOC (ppm)	Time
Min Contribution (15 min avg.) - 9/7/2026	0.3	08:30	0.3	08:30	0.0000	00:00
Max Contribution (15 min avg.) - 9/7/2026	5.3	21:15	5.2	22:15	0.0100	22:15
Daily Avg. Contribution (15 min avg.) - 9/7/2026	3.2	-	3.1	-	0.0005	-
Min Contribution (15 min avg.) - 9/8/2026	0.0	05:15	0.0	05:15	0.0000	00:00
Max Contribution (15 min avg.) - 9/8/2026	6.2	09:45	6.2	09:45	0.0087	11:00
Daily Avg. Contribution (15 min avg.) - 9/8/2026	3.1	-	3.0	-	0.0007	-
Min Contribution (15 min avg.) - 9/9/2026	0.0	02:15	0.0	02:15	0.0000	00:00
Max Contribution (15 min avg.) - 9/9/2026	8.1	05:45	8.2	05:45	0.0067	09:00
Daily Avg. Contribution (15 min avg.) - 9/9/2026	2.1	-	2.0	-	0.0003	-
Min Contribution (15 min avg.) - 9/10/2026	0.0	00:00	0.0	00:00	0.0000	00:00
Max Contribution (15 min avg.) - 9/10/2026	6.7	10:15	7.1	10:15	0.0100	06:15
Daily Avg. Contribution (15 min avg.) - 9/10/2026	3.1	-	3.1	-	0.0010	-
Min Contribution (15 min avg.) - 9/11/2026	0.6	12:15	0.0	17:00	0.0000	00:00
Max Contribution (15 min avg.) - 9/11/2026	4.7	23:30	5.0	00:00	0.0240	16:30
Daily Avg. Contribution (15 min avg.) - 9/11/2026	1.7	-	1.6	-	0.0030	-
Min Contribution (15 min avg.) - 9/12/2026	0.0	02:15	0.0	02:15	0.0000	00:00
Max Contribution (15 min avg.) - 9/12/2026	7.0	09:15	12.0	09:15	0.0073	15:45
Daily Avg. Contribution (15 min avg.) - 9/12/2026	1.5	-	1.4	-	0.0003	-
Min Contribution (15 min avg.) - 9/13/2026	0.0	01:30	0.0	01:30	0.0000	00:00
Max Contribution (15 min avg.) - 9/13/2026	5.4	08:00	6.4	07:45	0.0100	06:45
Daily Avg. Contribution (15 min avg.) - 9/13/2026	1.2	-	1.1	-	0.0011	-



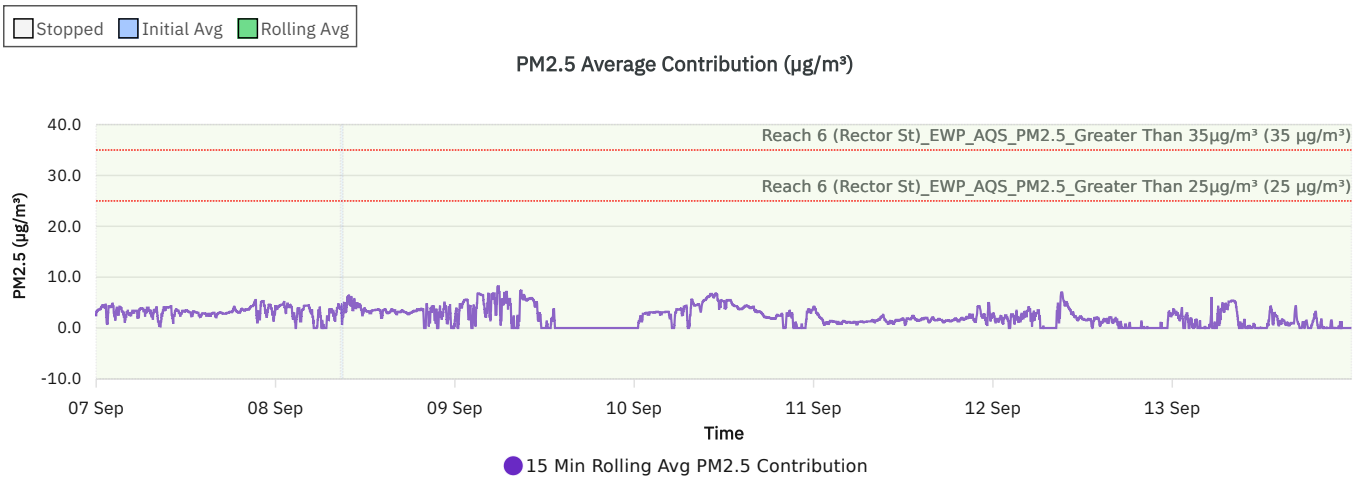
Stopped
Initial Avg
Rolling Avg
PM2.5 Average Contribution (µg/m³)
Reach 6 (Rector St)_EWP_AQS_PM2.5_Greater Than 35µg/m³ (35 µg/m³)
Reach 6 (Rector St)_EWP_AQS_PM2.5_Greater Than 25µg/m³ (25 µg/m³)
PM2.5 (µg/m³)
40.0
30.0
20.0
10.0
0.0
-10.0
07 Sep
08 Sep
09 Sep
10 Sep
11 Sep
12 Sep
13 Sep
Time
15 Min Rolling Avg PM2.5 Contribution

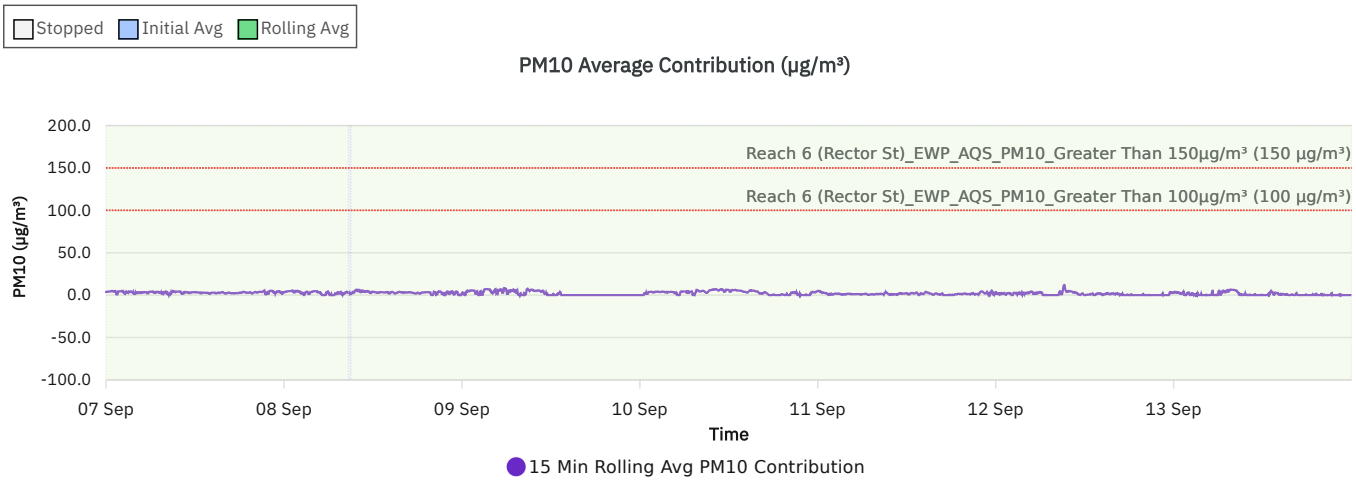
Stopped
Initial Avg
Rolling Avg
PM10 Average Contribution (µg/m³)
Reach 6 (Rector St)_EWP_AQS_PM10_Greater Than 150µg/m³ (150 µg/m³)
Reach 6 (Rector St)_EWP_AQS_PM10_Greater Than 100µg/m³ (100 µg/m³)
PM10 (µg/m³)
200.0
150.0
100.0
50.0
0.0
-50.0
-100.0
07 Sep
08 Sep
09 Sep
10 Sep
11 Sep
12 Sep
13 Sep
Time
15 Min Rolling Avg PM10 Contribution

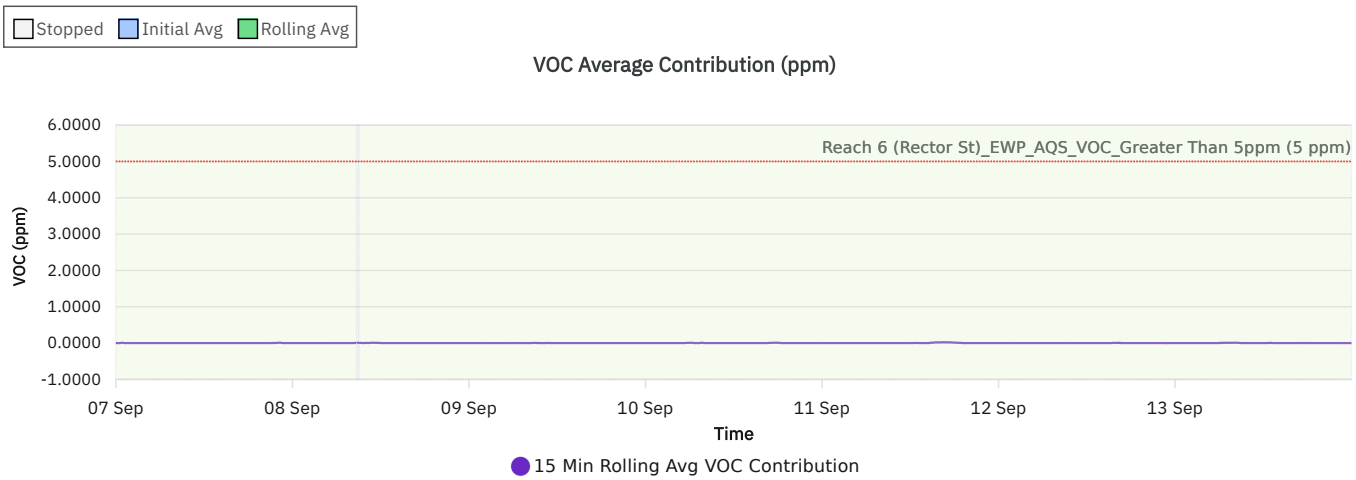
Stopped
Initial Avg
Rolling Avg
VOC Average Contribution (ppm)
Reach 6 (Rector St)_EWP_AQS_VOC_Greater Than 5ppm (5 ppm)
VOC (ppm)
6.0000
5.0000
4.0000
3.0000
2.0000
1.0000
0.0000
-1.0000
07 Sep
08 Sep
09 Sep
10 Sep
11 Sep
12 Sep
13 Sep
Time
15 Min Rolling Avg VOC Contribution

Wind rose (mph)

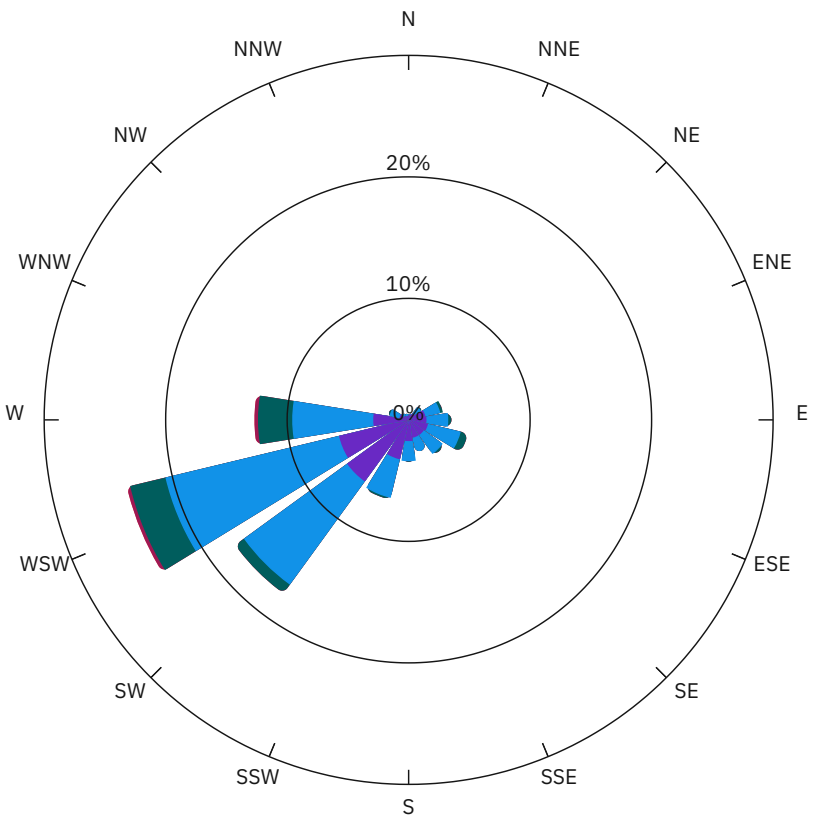

WS (mph)	Time
< 2	29.7%
2-4	47.8%
4-6	8.4%
6-8	0.6%
>= 8	0.0%
calm	13.6%

AM-09_Reach 6_WS

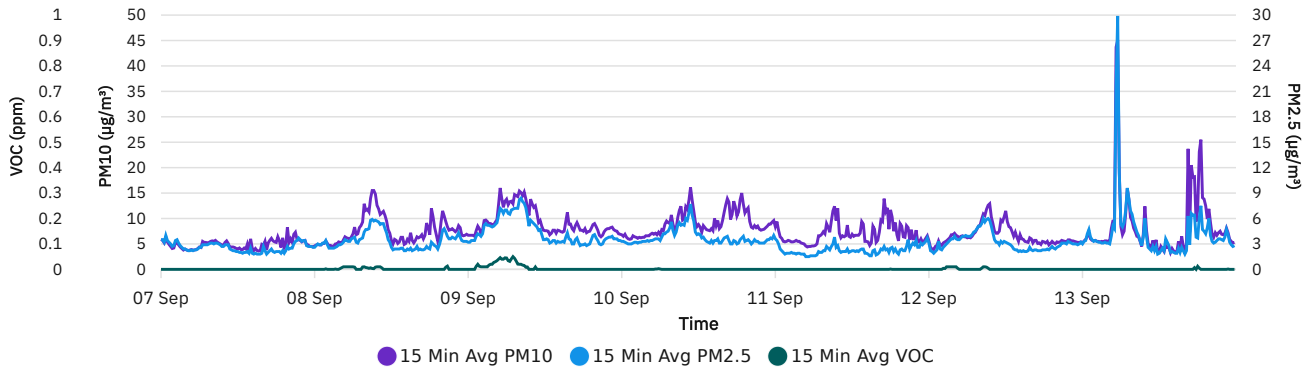

AM-10_Reach 6

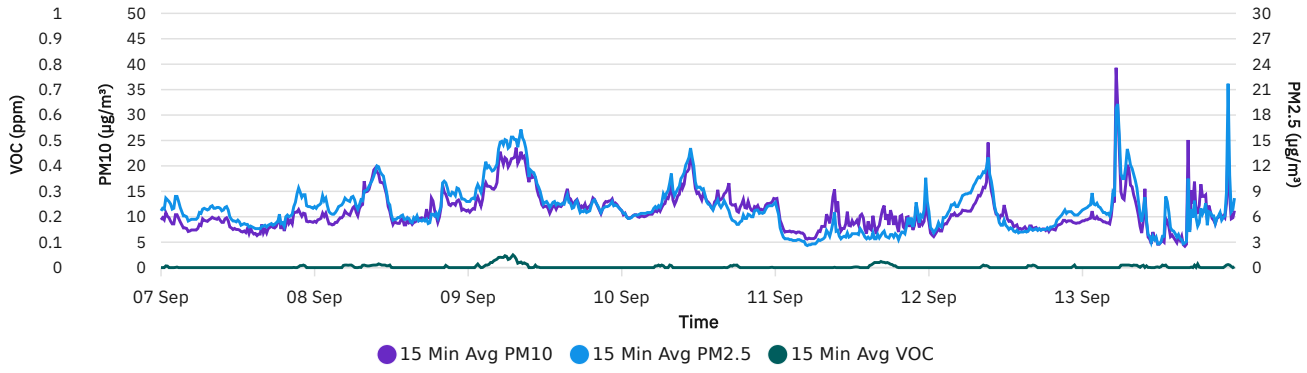

ENOVATE	Reach 6 (Rector St)_EWP_AQS Report	Battery Park_AQS	
		DER-10 contribution	
		Report Period	
		From:	09/14/2026 00:00
		To:	09/20/2026 23:59

Sensor	Action Level
PM10	100 µg/m³
PM2.5	25 µg/m³
VOC	5 ppm

Daily Environmental Summary	Temp (°F)	Relative Humidity (%)	Barometer (inHg)	Wind Speed (mph)	Prevailing Wind Direction
09/14/2026	64.4 - 75.2	37.4 - 81.0	29.7 - 31.1	0.4 - 10.7	WSW
09/15/2026	60.1 - 72.1	49.8 - 69.9	30.0 - 31.2	0.6 - 8.2	WSW
09/16/2026	62.6 - 80.2	52.6 - 76.2	30.1 - 31.4	0.3 - 7.0	WSW
09/17/2026	70.9 - 83.7	59.6 - 81.1	29.7 - 31.2	0.3 - 5.8	S
09/18/2026	70.3 - 82.6	44.5 - 83.8	29.8 - 31.1	0.5 - 6.0	SW
09/19/2026	63.7 - 72.7	48.5 - 67.0	29.9 - 31.4	0.5 - 8.0	WSW
09/20/2026	62.4 - 69.1	63.0 - 89.5	29.8 - 31.0	0.4 - 7.6	SSE

Daily Monitoring Summary	PM2.5 (µg/m³)	Time	PM10 (µg/m³)	Time	VOC (ppm)	Time
Min Contribution (15 min avg.) - 9/14/2026	0.0	00:00	0.0	00:00	0.0000	00:00
Max Contribution (15 min avg.) - 9/14/2026	3.7	07:00	4.4	06:00	0.0160	15:45
Daily Avg. Contribution (15 min avg.) - 9/14/2026	1.7	-	1.9	-	0.0016	-
Min Contribution (15 min avg.) - 9/15/2026	0.0	21:45	0.0	21:45	0.0000	00:00
Max Contribution (15 min avg.) - 9/15/2026	5.5	14:00	5.6	13:15	0.0033	12:30
Daily Avg. Contribution (15 min avg.) - 9/15/2026	3.0	-	2.8	-	0.0001	-
Min Contribution (15 min avg.) - 9/16/2026	0.0	00:00	0.0	00:00	0.0000	00:00
Max Contribution (15 min avg.) - 9/16/2026	6.8	11:00	7.0	11:00	0.0093	12:30
Daily Avg. Contribution (15 min avg.) - 9/16/2026	2.3	-	2.4	-	0.0003	-
Min Contribution (15 min avg.) - 9/17/2026	0.0	00:00	0.0	00:00	0.0000	00:00
Max Contribution (15 min avg.) - 9/17/2026	7.3	09:15	7.6	09:15	0.0060	09:15
Daily Avg. Contribution (15 min avg.) - 9/17/2026	2.3	-	2.5	-	0.0011	-
Min Contribution (15 min avg.) - 9/18/2026	0.5	19:45	0.0	17:45	0.0000	10:45
Max Contribution (15 min avg.) - 9/18/2026	6.5	10:15	7.3	10:15	0.0280	16:45
Daily Avg. Contribution (15 min avg.) - 9/18/2026	3.0	-	3.2	-	0.0052	-
Min Contribution (15 min avg.) - 9/19/2026	0.1	00:15	0.0	00:15	0.0000	00:00
Max Contribution (15 min avg.) - 9/19/2026	3.6	19:30	4.2	19:30	0.0027	12:15
Daily Avg. Contribution (15 min avg.) - 9/19/2026	1.5	-	1.6	-	0.0001	-
Min Contribution (15 min avg.) - 9/20/2026	0.0	01:30	0.0	07:30	0.0000	00:00
Max Contribution (15 min avg.) - 9/20/2026	6.9	22:30	7.8	22:30	0.0073	22:00
Daily Avg. Contribution (15 min avg.) - 9/20/2026	0.9	-	1.0	-	0.0003	-



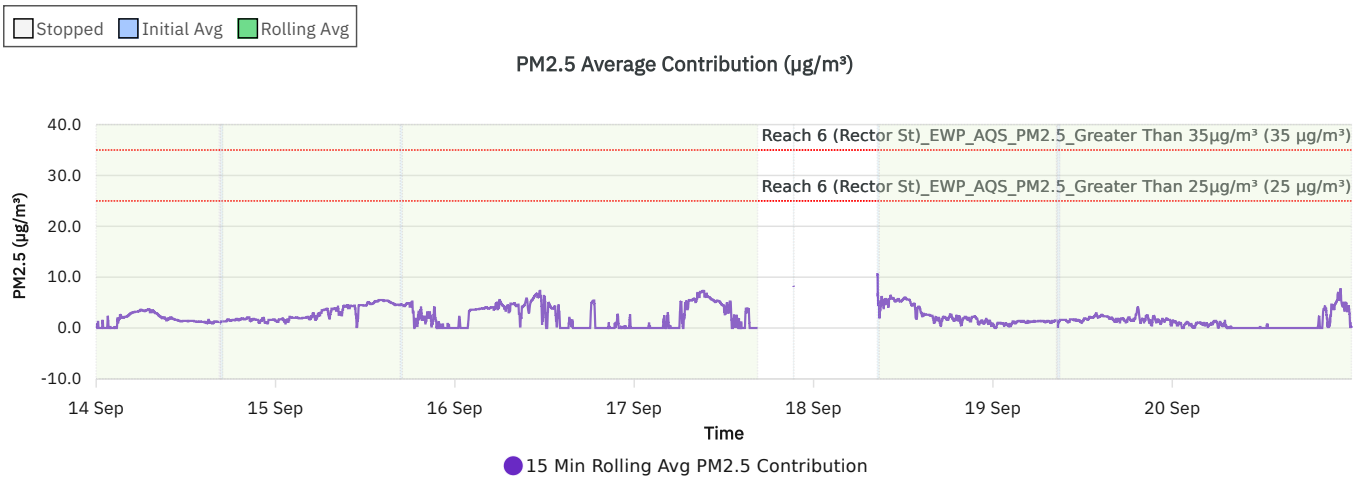
Stopped
Initial Avg
Rolling Avg
PM2.5 Average Contribution (µg/m³)
Reach 6 (Rector St)_EWP_AQS_PM2.5_Greater Than 35µg/m³ (35 µg/m³)
Reach 6 (Rector St)_EWP_AQS_PM2.5_Greater Than 25µg/m³ (25 µg/m³)
PM2.5 (µg/m³)
40.0
30.0
20.0
10.0
0.0
-10.0
14 Sep
15 Sep
16 Sep
17 Sep
18 Sep
19 Sep
20 Sep
Time
15 Min Rolling Avg PM2.5 Contribution

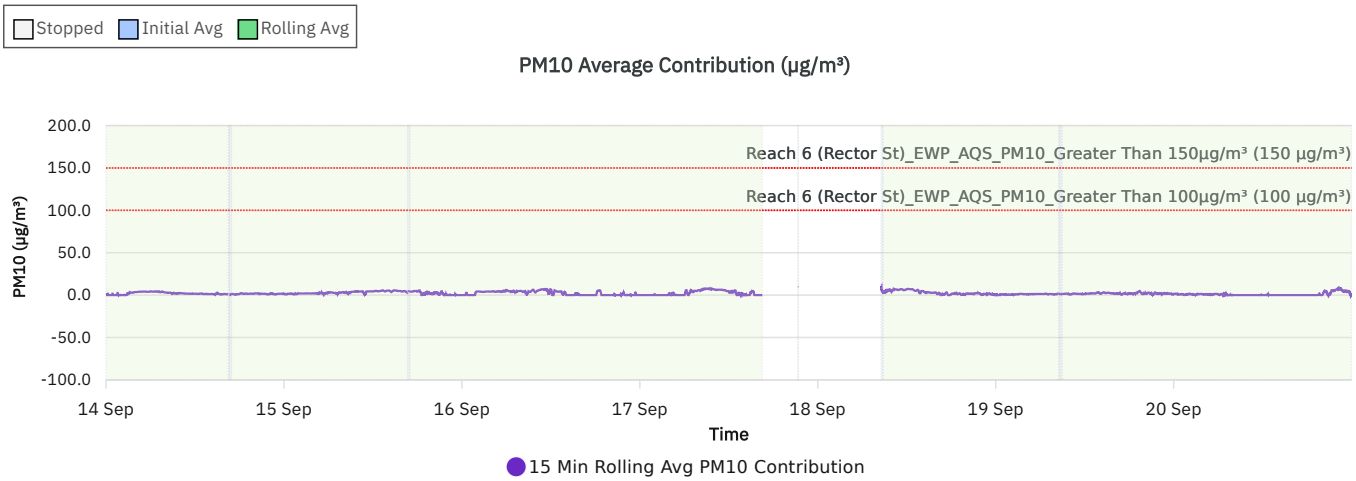
Stopped
Initial Avg
Rolling Avg
PM10 Average Contribution (µg/m³)
Reach 6 (Rector St)_EWP_AQS_PM10_Greater Than 150µg/m³ (150 µg/m³)
Reach 6 (Rector St)_EWP_AQS_PM10_Greater Than 100µg/m³ (100 µg/m³)
PM10 (µg/m³)
200.0
150.0
100.0
50.0
0.0
-50.0
-100.0
14 Sep
15 Sep
16 Sep
17 Sep
18 Sep
19 Sep
20 Sep
Time
15 Min Rolling Avg PM10 Contribution

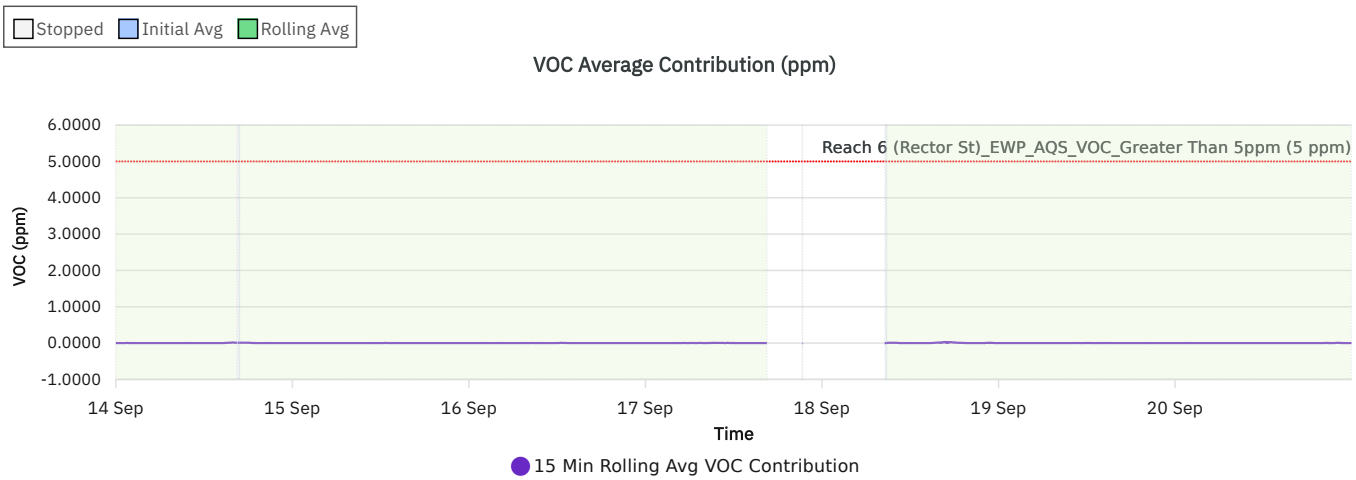
Stopped
Initial Avg
Rolling Avg
VOC Average Contribution (ppm)
Reach 6 (Rector St)_EWP_AQS_VOC_Greater Than 5ppm (5 ppm)
VOC (ppm)
6.0000
5.0000
4.0000
3.0000
2.0000
1.0000
0.0000
-1.0000
14 Sep
15 Sep
16 Sep
17 Sep
18 Sep
19 Sep
20 Sep
Time
15 Min Rolling Avg VOC Contribution

Wind rose (mph)

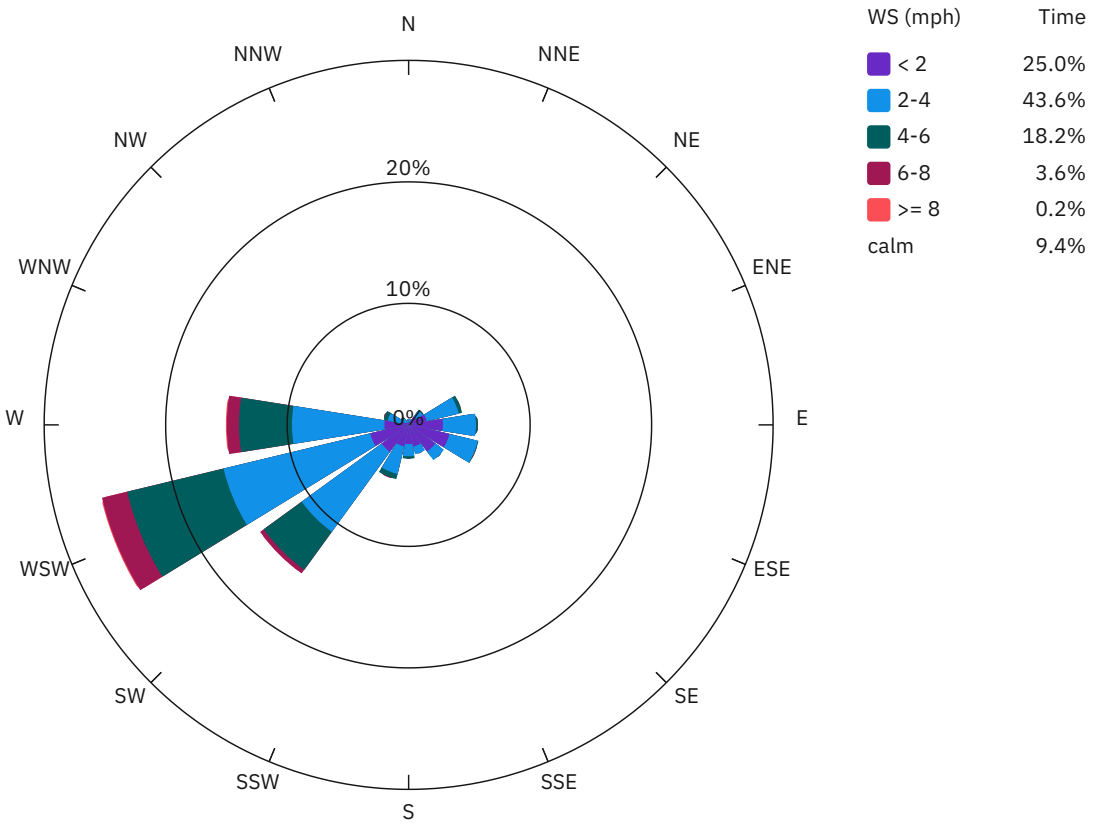

AM-09_Reach 6_WS

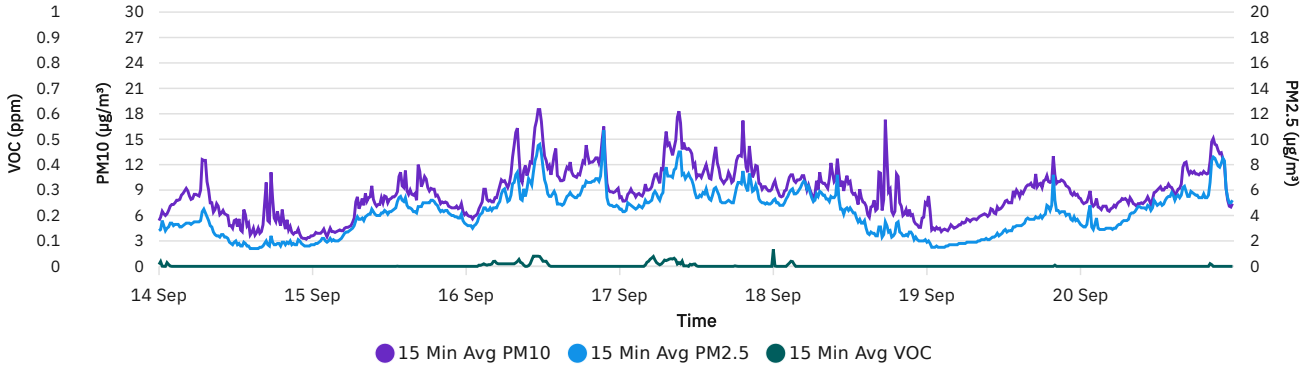

AM-10_Reach 6

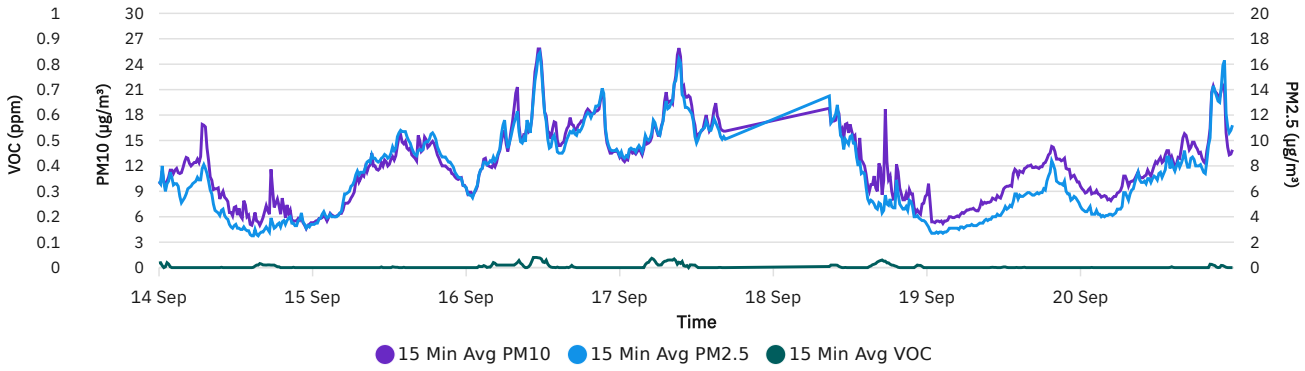

ENOVATE	Reach 6 (Rector St)_EWP_AQS Report	Battery Park_AQS	
		DER-10 contribution	
		Report Period	
		From:	09/21/2026 00:00
		To:	09/27/2026 23:59

Sensor	Action Level
PM10	100 µg/m³
PM2.5	25 µg/m³
VOC	5 ppm

Daily Environmental Summary	Temp (°F)	Relative Humidity (%)	Barometer (inHg)	Wind Speed (mph)	Prevailing Wind Direction
09/21/2026	61.0 - 76.3	42.0 - 88.9	29.7 - 31.1	0.6 - 7.5	SW
09/22/2026	57.2 - 67.8	52.1 - 85.6	29.9 - 31.4	0.8 - 7.9	SW
09/23/2026	55.6 - 69.6	42.1 - 73.3	30.1 - 31.7	1.2 - 9.2	SW
09/24/2026	53.6 - 67.1	44.7 - 75.2	30.0 - 31.5	0.9 - 7.1	SW
09/25/2026	56.3 - 67.5	39.6 - 68.8	29.7 - 30.9	1.4 - 14.7	NNW
09/26/2026	54.0 - 61.5	57.5 - 88.5	29.5 - 30.9	1.9 - 19.4	N
09/27/2026	55.6 - 62.1	87.6 - 92.2	29.3 - 31.0	1.0 - 33.4	ENE

Daily Monitoring Summary	PM2.5 (µg/m³)	Time	PM10 (µg/m³)	Time	VOC (ppm)	Time
Min Contribution (15 min avg.) - 9/21/2026	0.0	01:45	0.0	01:45	0.0000	00:00
Max Contribution (15 min avg.) - 9/21/2026	4.0	13:45	21.6	13:45	0.0100	15:45
Daily Avg. Contribution (15 min avg.) - 9/21/2026	0.5	-	0.9	-	0.0005	-
Min Contribution (15 min avg.) - 9/22/2026	0.0	19:15	0.0	19:15	0.0000	10:00
Max Contribution (15 min avg.) - 9/22/2026	2.6	18:00	3.4	15:30	0.0100	09:00
Daily Avg. Contribution (15 min avg.) - 9/22/2026	1.7	-	2.0	-	0.0006	-
Min Contribution (15 min avg.) - 9/23/2026	0.5	01:30	0.0	21:15	0.0000	00:00
Max Contribution (15 min avg.) - 9/23/2026	3.0	19:15	3.3	22:15	0.0007	09:00
Daily Avg. Contribution (15 min avg.) - 9/23/2026	1.1	-	1.4	-	0.0000	-
Min Contribution (15 min avg.) - 9/24/2026	0.5	17:30	0.5	18:15	0.0000	00:00
Max Contribution (15 min avg.) - 9/24/2026	3.3	11:45	19.8	11:45	0.0080	13:15
Daily Avg. Contribution (15 min avg.) - 9/24/2026	1.5	-	2.3	-	0.0007	-
Min Contribution (15 min avg.) - 9/25/2026	0.0	14:15	0.0	14:15	0.0000	00:00
Max Contribution (15 min avg.) - 9/25/2026	5.9	08:30	7.3	08:30	0.0053	08:30
Daily Avg. Contribution (15 min avg.) - 9/25/2026	0.6	-	0.8	-	0.0001	-
Min Contribution (15 min avg.) - 9/26/2026	0.0	00:00	0.0	00:00	0.0000	00:00
Max Contribution (15 min avg.) - 9/26/2026	9.6	10:15	8.4	10:15	0.0007	09:45
Daily Avg. Contribution (15 min avg.) - 9/26/2026	0.2	-	0.1	-	0.0000	-
Min Contribution (15 min avg.) - 9/27/2026	0.0	00:00	0.0	00:00	0.0000	00:00
Max Contribution (15 min avg.) - 9/27/2026	1.0	11:45	1.4	16:15	0.0000	00:00
Daily Avg. Contribution (15 min avg.) - 9/27/2026	0.0	-	0.1	-	0.0000	-



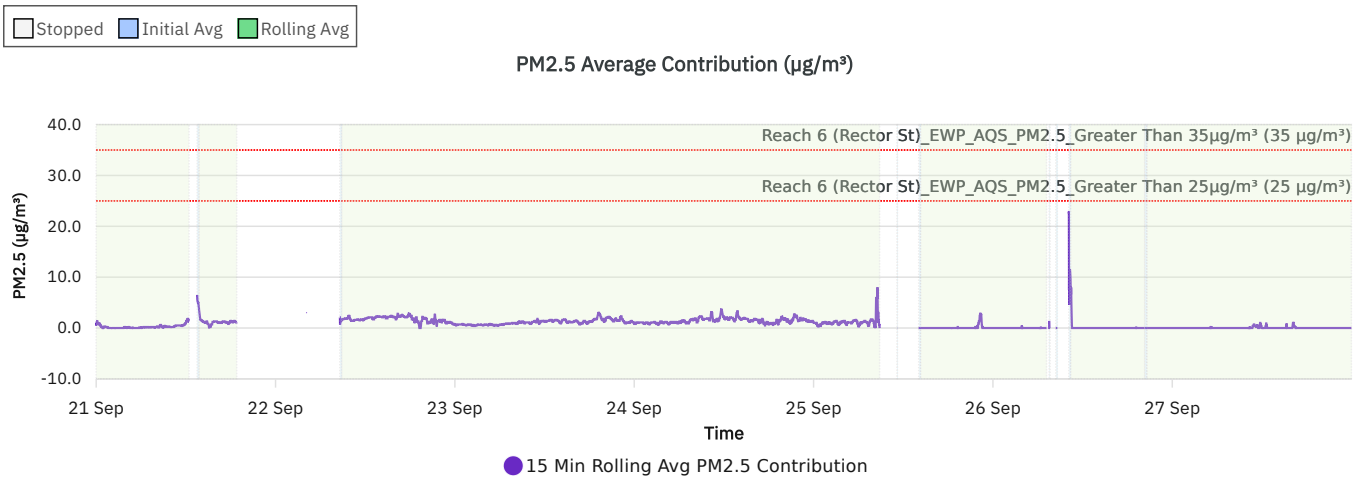
Stopped
Initial Avg
Rolling Avg
PM2.5 Average Contribution (µg/m³)
Reach 6 (Rector St)_EWP_AQS_PM2.5_Greater Than 35µg/m³ (35 µg/m³)
Reach 6 (Rector St)_EWP_AQS_PM2.5_Greater Than 25µg/m³ (25 µg/m³)
PM2.5 (µg/m³)
40.0
30.0
20.0
10.0
0.0
-10.0
21 Sep
22 Sep
23 Sep
24 Sep
25 Sep
26 Sep
27 Sep
Time
15 Min Rolling Avg PM2.5 Contribution

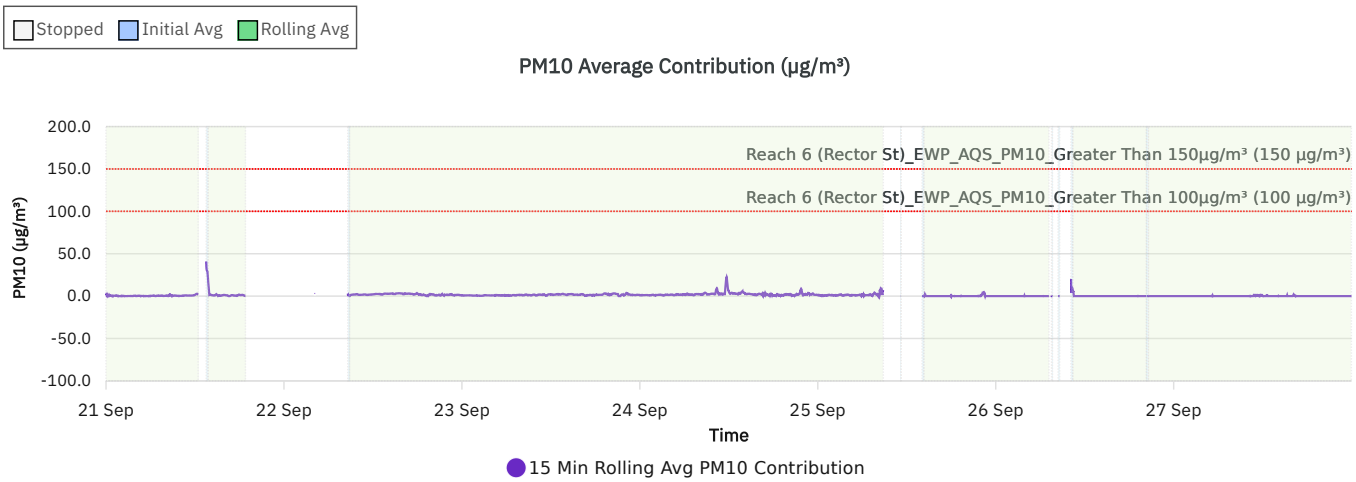
Stopped
Initial Avg
Rolling Avg
PM10 Average Contribution (µg/m³)
Reach 6 (Rector St)_EWP_AQS_PM10_Greater Than 150µg/m³ (150 µg/m³)
Reach 6 (Rector St)_EWP_AQS_PM10_Greater Than 100µg/m³ (100 µg/m³)
PM10 (µg/m³)
200.0
150.0
100.0
50.0
0.0
-50.0
-100.0
21 Sep
22 Sep
23 Sep
24 Sep
25 Sep
26 Sep
27 Sep
Time
15 Min Rolling Avg PM10 Contribution

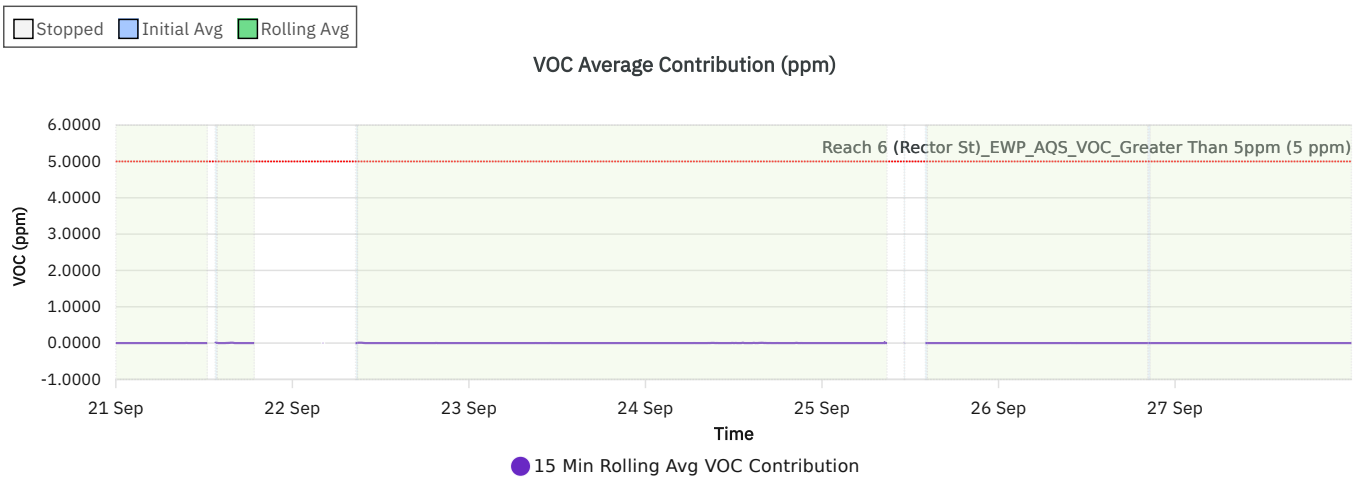
Stopped
Initial Avg
Rolling Avg
VOC Average Contribution (ppm)
Reach 6 (Rector St)_EWP_AQS_VOC_Greater Than 5ppm (5 ppm)
VOC (ppm)
6.0000
5.0000
4.0000
3.0000
2.0000
1.0000
0.0000
-1.0000
21 Sep
22 Sep
23 Sep
24 Sep
25 Sep
26 Sep
27 Sep
Time
15 Min Rolling Avg VOC Contribution

Wind rose (mph)

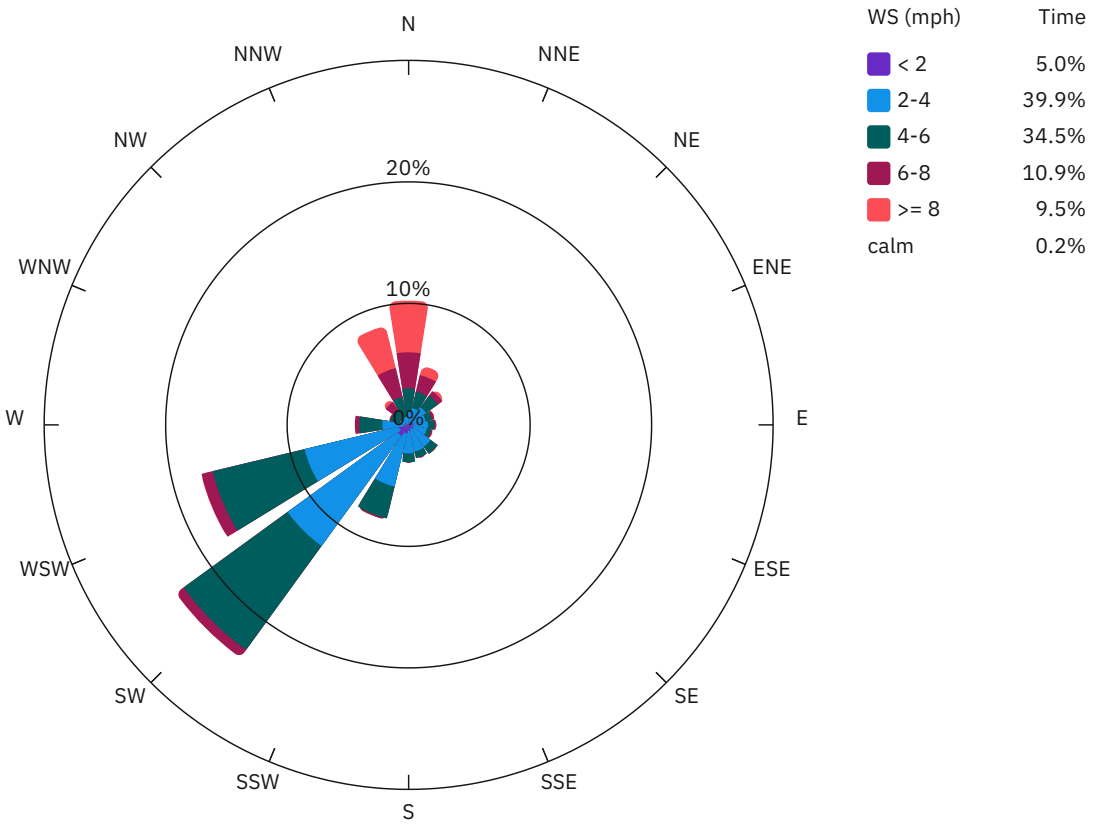

AM-09_Reach 6_WS

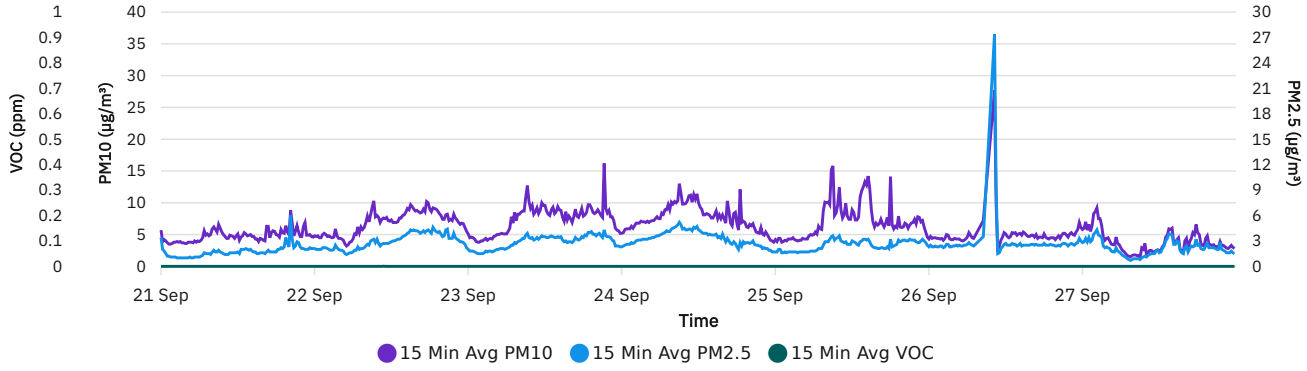

AM-10_Reach 6

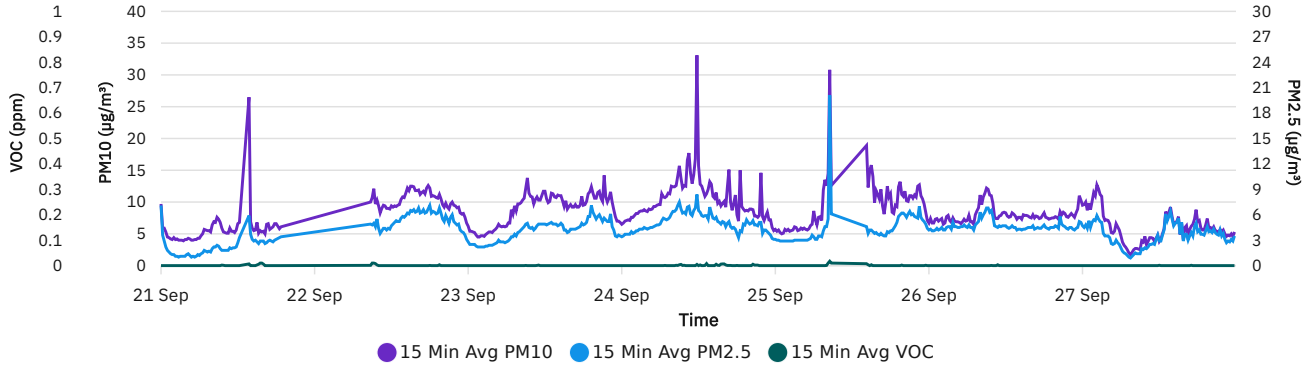

ENOVATE®	Reach 6 (Rector St)_EWP_AQS Report	Battery Park_AQS	
		DER-10 contribution	
		Report Period	
		From:	09/28/2026 00:00
		To:	09/30/2026 23:59

Sensor	Action Level
PM10	100 µg/m³
PM2.5	25 µg/m³
VOC	5 ppm

Daily Environmental Summary	Temp (°F)	Relative Humidity (%)	Barometer (inHg)	Wind Speed (mph)	Prevailing Wind Direction
09/28/2026	55.9 - 61.2	78.9 - 92.3	29.6 - 30.7	0.3 - 7.0	ESE
09/29/2026	59.7 - 68.9	64.6 - 86.7	29.7 - 31.2	0.4 - 8.4	SSW
09/30/2026	59.5 - 77.5	54.4 - 81.5	29.8 - 30.9	0.3 - 6.7	SSW

Daily Monitoring Summary	PM2.5 (µg/m³)	Time	PM10 (µg/m³)	Time	VOC (ppm)	Time
Min Contribution (15 min avg.) - 9/28/2026	0.0	00:00	0.0	00:00	0.0000	00:00
Max Contribution (15 min avg.) - 9/28/2026	1.2	21:45	2.8	16:30	0.0000	00:00
Daily Avg. Contribution (15 min avg.) - 9/28/2026	0.2	-	0.3	-	0.0000	-
Min Contribution (15 min avg.) - 9/29/2026	0.0	06:15	0.0	06:15	0.0000	00:00
Max Contribution (15 min avg.) - 9/29/2026	2.2	05:15	5.0	10:00	0.0107	11:00
Daily Avg. Contribution (15 min avg.) - 9/29/2026	1.0	-	1.7	-	0.0002	-
Min Contribution (15 min avg.) - 9/30/2026	0.0	04:00	0.0	04:00	0.0000	00:00
Max Contribution (15 min avg.) - 9/30/2026	4.6	18:15	4.7	18:15	0.0100	16:00
Daily Avg. Contribution (15 min avg.) - 9/30/2026	1.1	-	1.1	-	0.0005	-



Stopped Initial Avg Rolling Avg

PM2.5 Average Contribution (µg/m³)

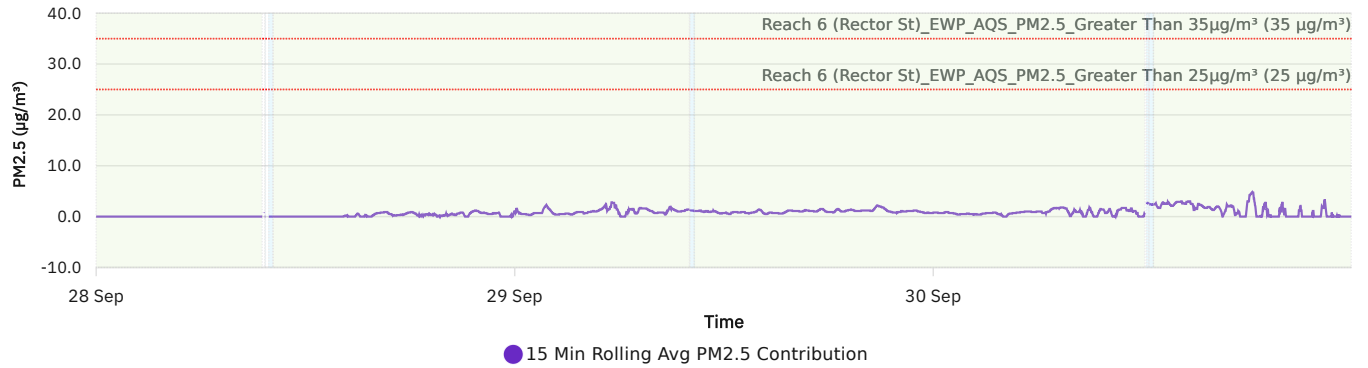

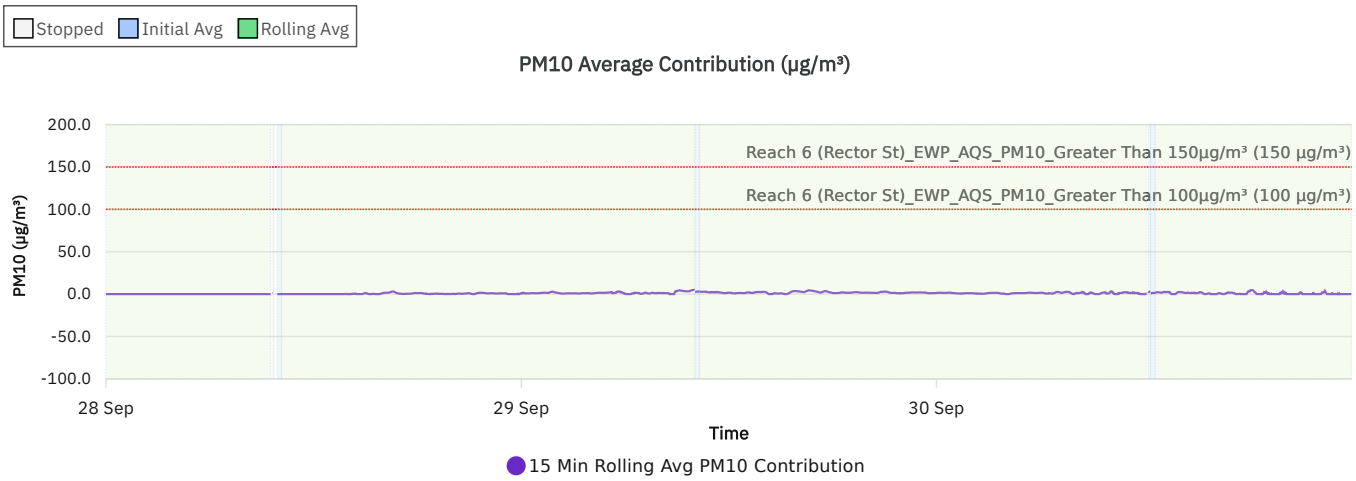

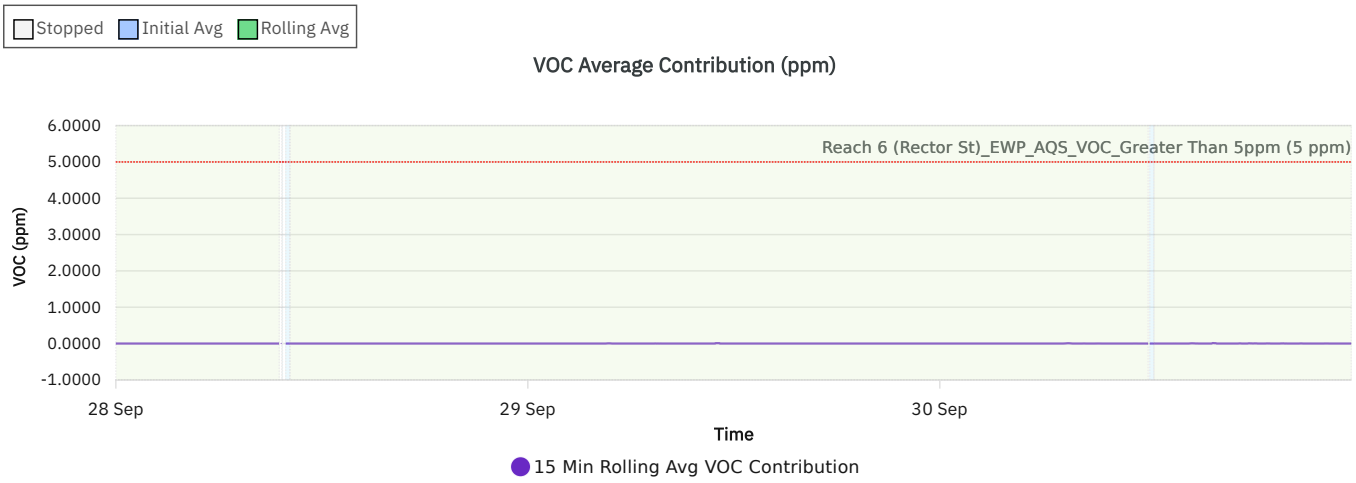

Wind rose (mph)

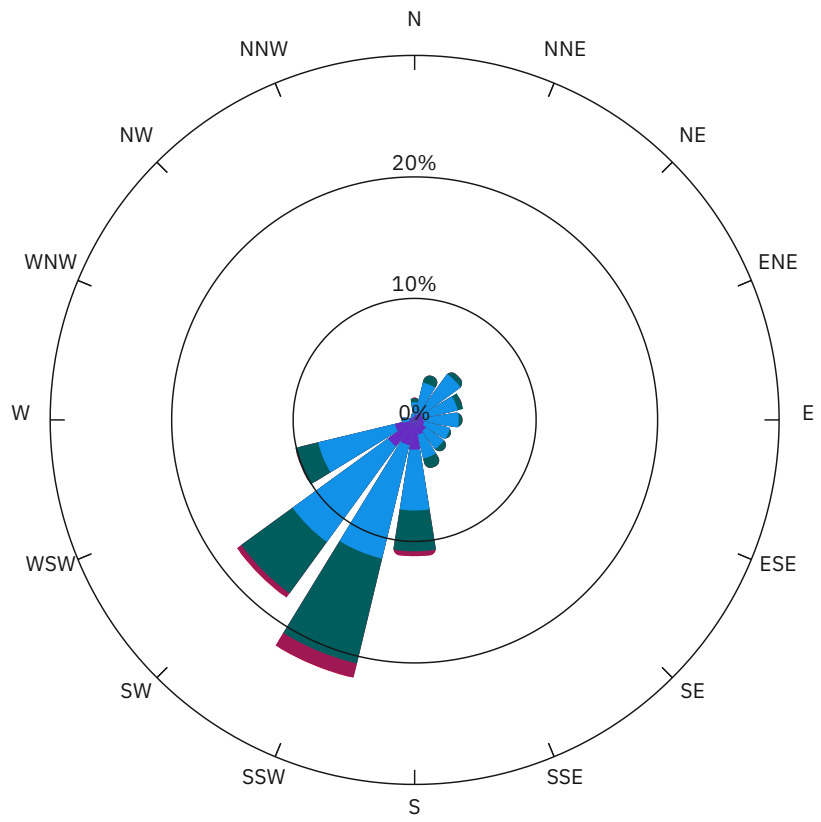

WS (mph)	Time
< 2	14.8%
2-4	51.7%
4-6	23.4%
6-8	2.2%
>= 8	0.0%
calm	7.9%

AM-09_Reach 6_WS

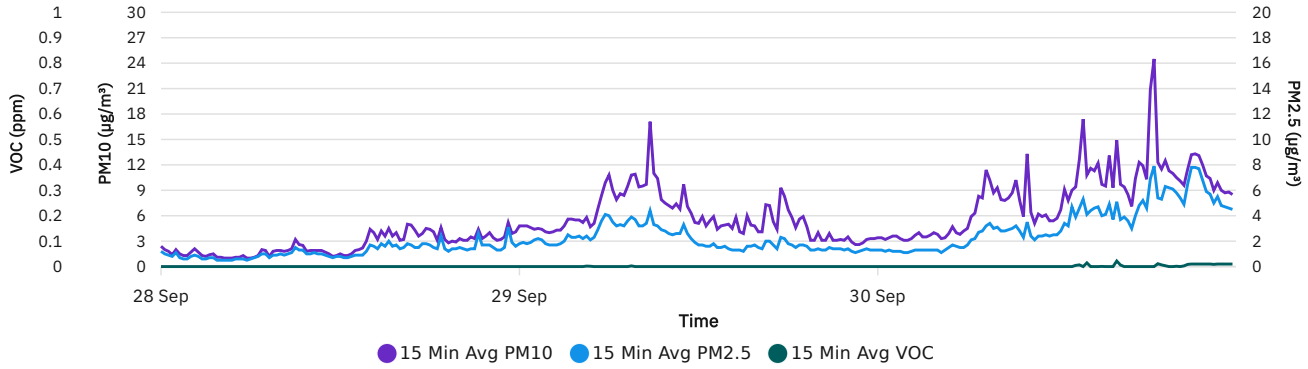

AM-10_Reach 6

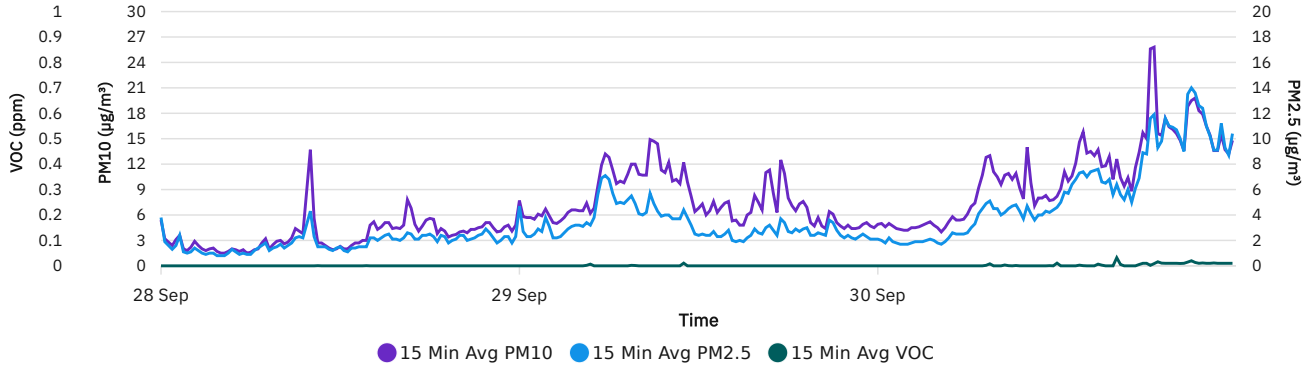

ENOVATE®	Reach 6 Stage 6A Report	Battery Park_AQS	
		DER-10 contribution	
		Report Period	
		From:	09/15/2026 13:00
		To:	09/21/2026 23:59

Sensor	Action Level
PM10	100 µg/m³
PM2.5	25 µg/m³
VOC	5 ppm

Daily Environmental Summary	Temp (°F)	Relative Humidity (%)	Barometer (inHg)	Wind Speed (mph)	Prevailing Wind Direction
09/15/2026	-	-	-	-	-
09/16/2026	73.4 - 79.9	52.8 - 72.0	29.6 - 32.7	0.5 - 2.2	ENE
09/17/2026	71.4 - 83.3	58.9 - 79.5	29.5 - 31.4	0.4 - 2.4	ENE
09/18/2026	70.2 - 80.4	46.5 - 82.9	29.4 - 32.7	0.3 - 9.9	N
09/19/2026	63.7 - 71.8	50.0 - 67.1	29.6 - 32.7	0.7 - 10.0	N
09/20/2026	63.1 - 68.7	62.1 - 88.4	29.2 - 31.6	0.4 - 6.2	NE
09/21/2026	61.0 - 65.3	68.4 - 87.6	30.0 - 30.5	3.2 - 12.4	N

Daily Monitoring Summary	PM2.5 (µg/m³)	Time	PM10 (µg/m³)	Time	VOC (ppm)	Time
Min Contribution (15 min avg.) - 9/15/2026	-	-	-	-	-	-
Max Contribution (15 min avg.) - 9/15/2026	-	-	-	-	-	-
Daily Avg. Contribution (15 min avg.) - 9/15/2026	-	-	-	-	-	-
Min Contribution (15 min avg.) - 9/16/2026	0.0	13:30	0.0	13:30	0.0000	13:30
Max Contribution (15 min avg.) - 9/16/2026	7.6	22:45	7.2	22:45	0.0040	14:30
Daily Avg. Contribution (15 min avg.) - 9/16/2026	0.2	-	0.2	-	0.0008	-
Min Contribution (15 min avg.) - 9/17/2026	0.0	00:00	0.0	00:00	0.0000	00:00
Max Contribution (15 min avg.) - 9/17/2026	5.0	15:15	77.4	15:15	0.0227	07:00
Daily Avg. Contribution (15 min avg.) - 9/17/2026	0.1	-	1.0	-	0.0057	-
Min Contribution (15 min avg.) - 9/18/2026	0.0	00:00	0.0	00:00	0.0000	00:30
Max Contribution (15 min avg.) - 9/18/2026	0.2	17:45	11.6	17:30	0.0433	00:00
Daily Avg. Contribution (15 min avg.) - 9/18/2026	0.0	-	0.5	-	0.0016	-
Min Contribution (15 min avg.) - 9/19/2026	0.0	00:00	0.0	00:00	0.0000	00:00
Max Contribution (15 min avg.) - 9/19/2026	1.6	22:45	9.1	17:00	0.0007	13:15
Daily Avg. Contribution (15 min avg.) - 9/19/2026	0.0	-	0.2	-	0.0000	-
Min Contribution (15 min avg.) - 9/20/2026	0.0	00:15	0.0	00:15	0.0000	00:00
Max Contribution (15 min avg.) - 9/20/2026	2.0	00:00	1.6	00:00	0.0000	00:00
Daily Avg. Contribution (15 min avg.) - 9/20/2026	0.1	-	0.1	-	0.0000	-
Min Contribution (15 min avg.) - 9/21/2026	0.0	10:45	0.4	10:45	0.0000	10:45
Max Contribution (15 min avg.) - 9/21/2026	0.7	11:15	6.3	11:15	0.0000	10:45
Daily Avg. Contribution (15 min avg.) - 9/21/2026	0.4	-	3.5	-	0.0000	-

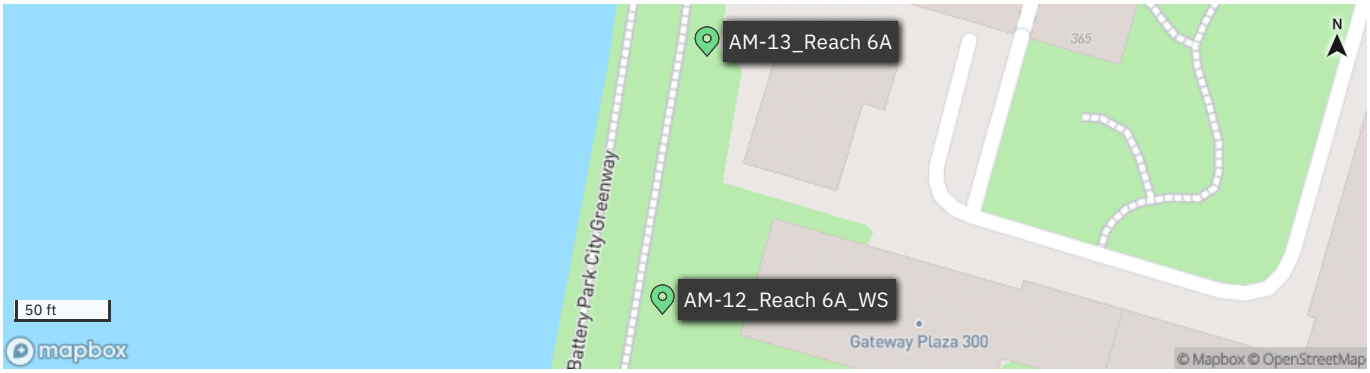

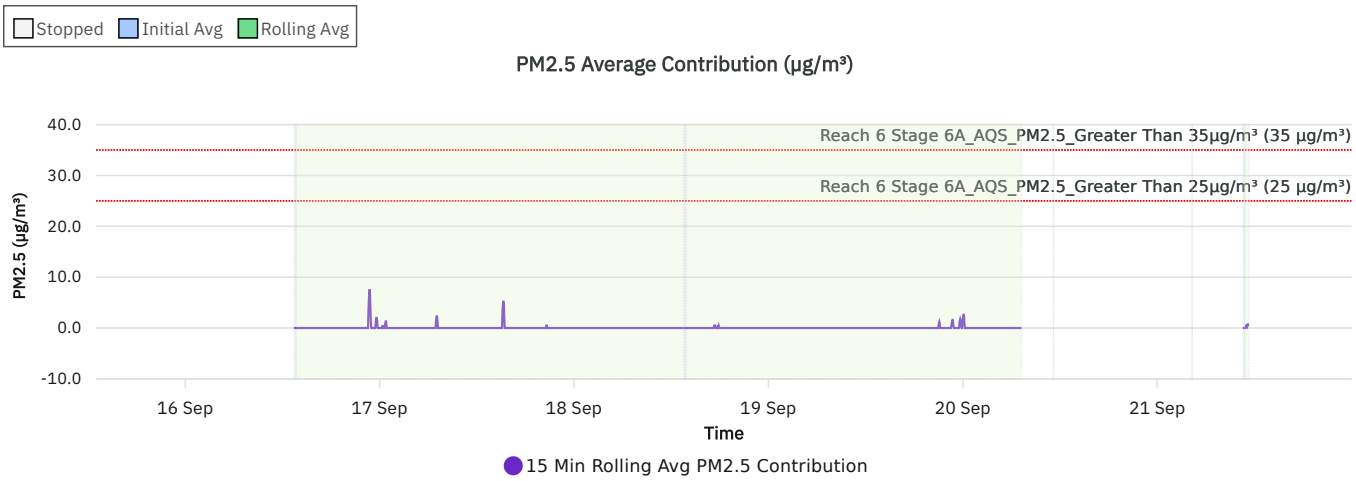
Stopped
Initial Avg
Rolling Avg
PM2.5 Average Contribution (µg/m³)
Reach 6 Stage 6A_AQS_PM2.5_Greater Than 35µg/m³ (35 µg/m³)
Reach 6 Stage 6A_AQS_PM2.5_Greater Than 25µg/m³ (25 µg/m³)
PM2.5 (µg/m³)
40.0
30.0
20.0
10.0
0.0
-10.0
16 Sep
17 Sep
18 Sep
19 Sep
20 Sep
21 Sep
Time
15 Min Rolling Avg PM2.5 Contribution

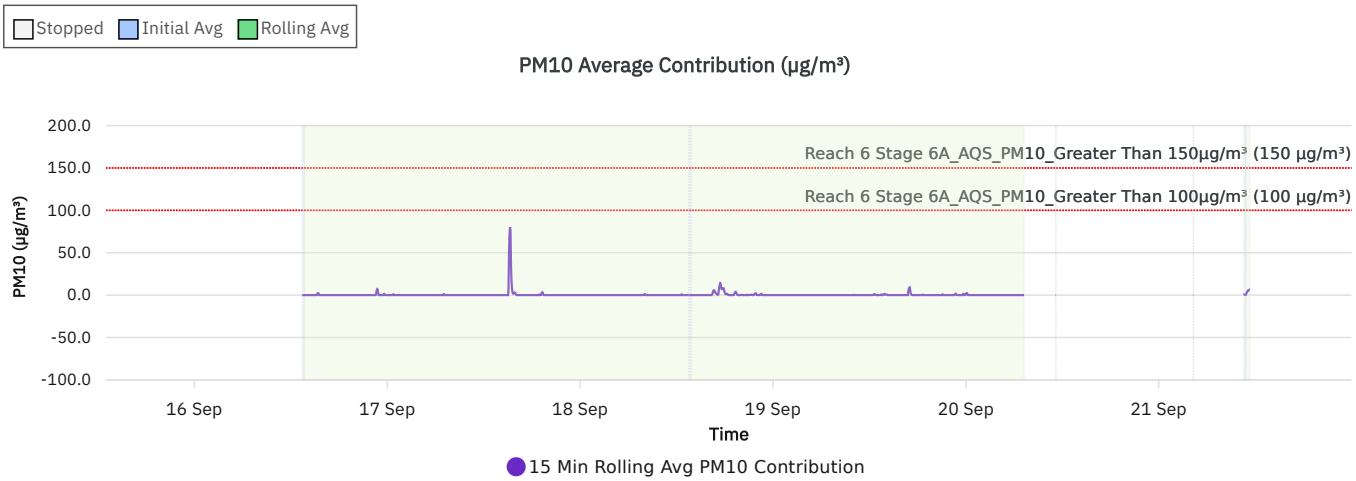
Stopped
Initial Avg
Rolling Avg
PM10 Average Contribution (µg/m³)
Reach 6 Stage 6A_AQS_PM10_Greater Than 150µg/m³ (150 µg/m³)
Reach 6 Stage 6A_AQS_PM10_Greater Than 100µg/m³ (100 µg/m³)
PM10 (µg/m³)
200.0
150.0
100.0
50.0
0.0
-50.0
-100.0
16 Sep
17 Sep
18 Sep
19 Sep
20 Sep
21 Sep
Time
15 Min Rolling Avg PM10 Contribution

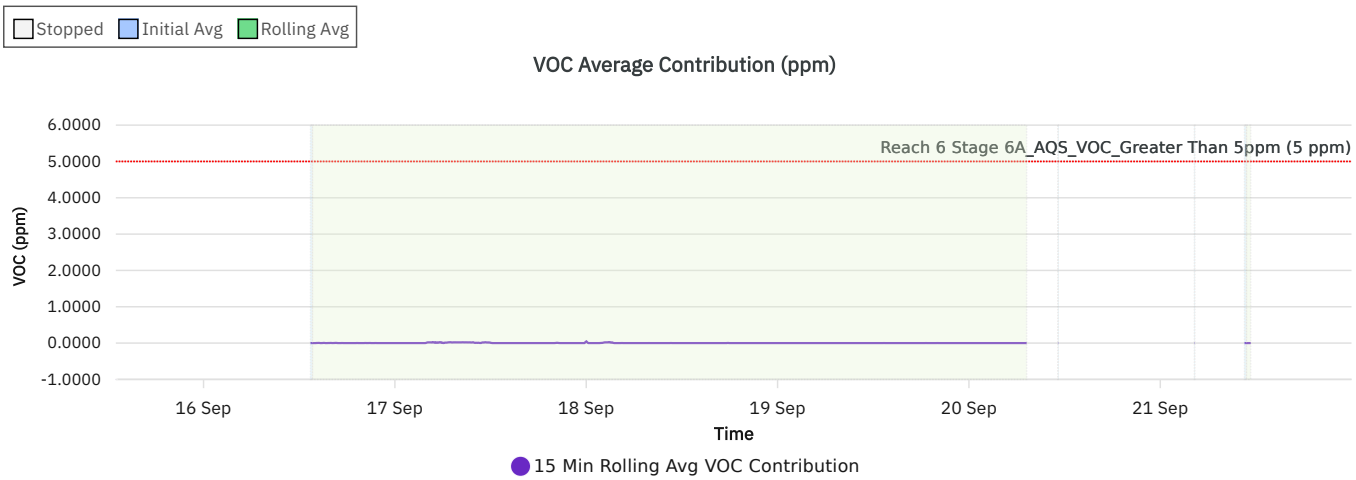
Stopped
Initial Avg
Rolling Avg
VOC Average Contribution (ppm)
Reach 6 Stage 6A_AQS_VOC_Greater Than 5ppm (5 ppm)
VOC (ppm)
6.0000
5.0000
4.0000
3.0000
2.0000
1.0000
0.0000
-1.0000
16 Sep
17 Sep
18 Sep
19 Sep
20 Sep
21 Sep
Time
15 Min Rolling Avg VOC Contribution

Wind rose (mph)

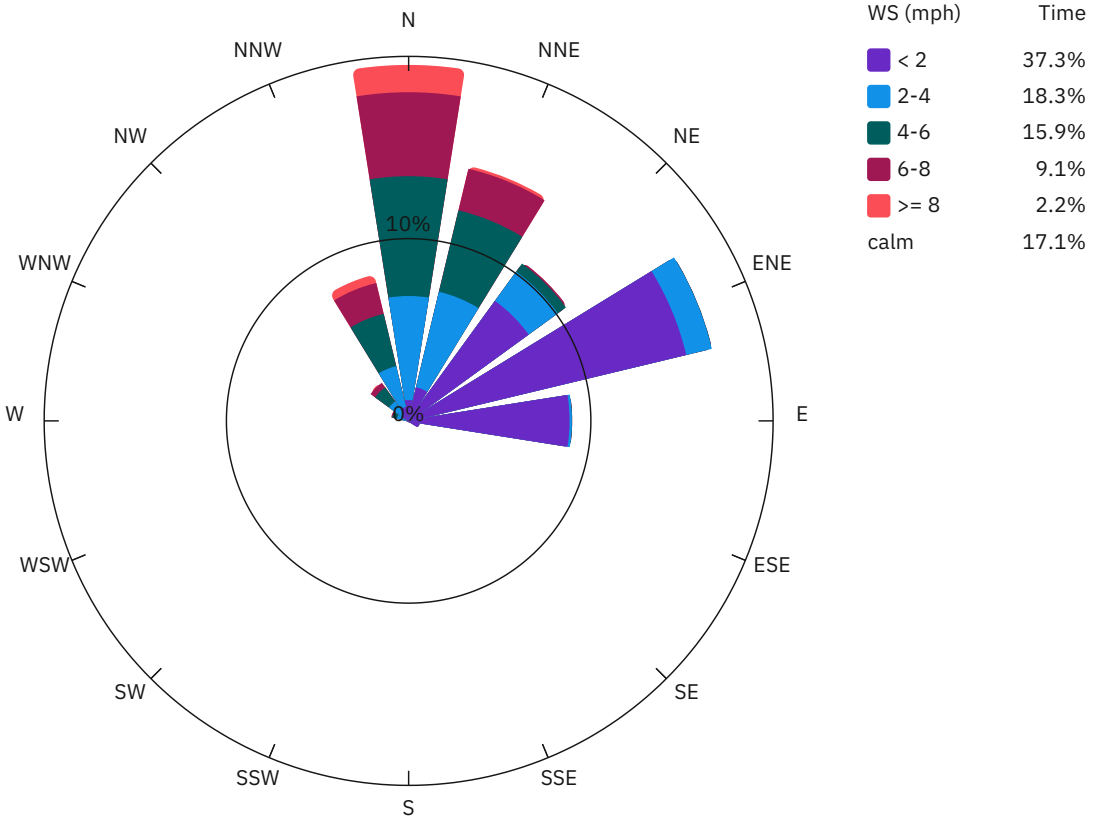

AM-12_Reach 6A_WS

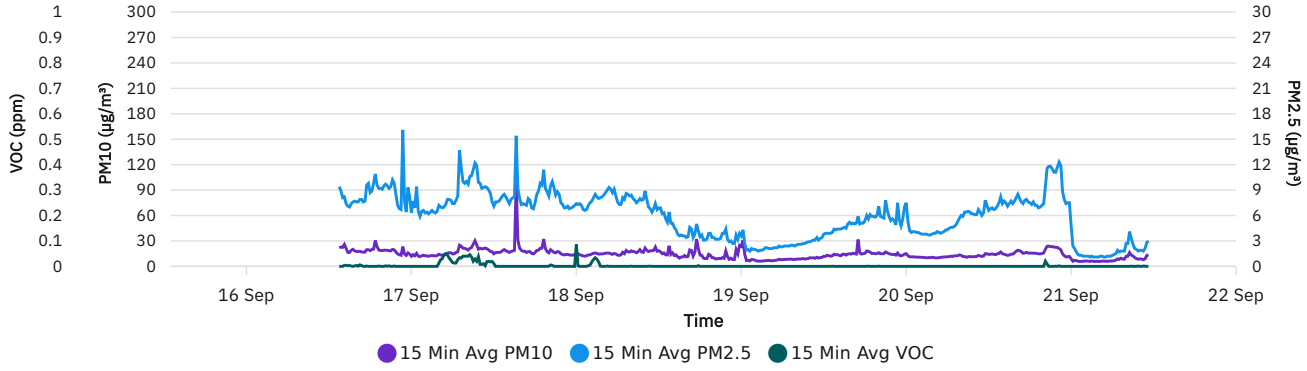

AM-13_Reach 6A

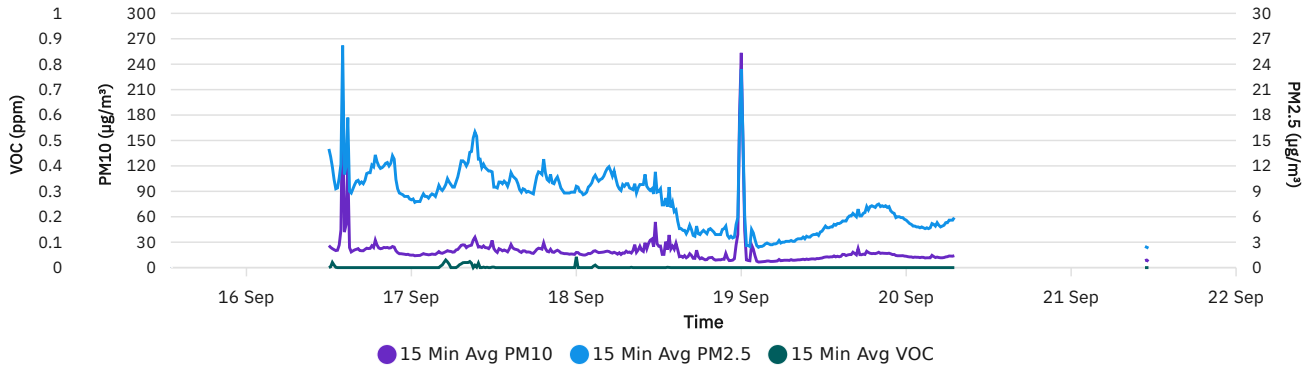

ENOVATE®	Reach 6 Stage 6A Report	Battery Park_AQS	
		DER-10 contribution	
		Report Period	
		From:	09/21/2026 00:00
		To:	09/27/2026 23:59

Sensor	Action Level
PM10	100 µg/m³
PM2.5	25 µg/m³
VOC	5 ppm

Daily Environmental Summary	Temp (°F)	Relative Humidity (%)	Barometer (inHg)	Wind Speed (mph)	Prevailing Wind Direction
09/21/2026	61.0 - 73.4	44.3 - 87.6	29.5 - 31.6	0.5 - 12.4	N
09/22/2026	57.2 - 67.3	52.7 - 83.6	30.2 - 31.3	0.6 - 9.2	NNW
09/23/2026	55.9 - 68.0	43.1 - 72.6	29.8 - 32.1	0.9 - 12.6	NNW
09/24/2026	53.8 - 66.0	45.3 - 75.1	29.7 - 31.6	1.3 - 12.7	NNW
09/25/2026	56.5 - 67.5	40.0 - 67.4	29.4 - 31.3	2.1 - 14.5	N
09/26/2026	53.2 - 61.5	57.5 - 87.3	29.2 - 31.1	2.1 - 24.0	N
09/27/2026	55.0 - 61.2	85.9 - 92.4	28.9 - 31.2	0.6 - 18.2	NNW

Daily Monitoring Summary	PM2.5 (µg/m³)	Time	PM10 (µg/m³)	Time	VOC (ppm)	Time
Min Contribution (15 min avg.) - 9/21/2026	0.0	10:45	0.0	12:30	0.0000	10:45
Max Contribution (15 min avg.) - 9/21/2026	4.1	15:30	79.6	15:30	0.0000	10:45
Daily Avg. Contribution (15 min avg.) - 9/21/2026	0.1	-	2.4	-	0.0000	-
Min Contribution (15 min avg.) - 9/22/2026	0.0	00:00	0.0	00:00	0.0000	00:00
Max Contribution (15 min avg.) - 9/22/2026	0.0	00:00	2.2	09:15	0.0060	09:15
Daily Avg. Contribution (15 min avg.) - 9/22/2026	0.0	-	0.1	-	0.0001	-
Min Contribution (15 min avg.) - 9/23/2026	0.0	00:00	0.0	00:00	0.0000	00:00
Max Contribution (15 min avg.) - 9/23/2026	8.2	13:45	162.8	13:45	0.0020	07:45
Daily Avg. Contribution (15 min avg.) - 9/23/2026	0.1	-	3.2	-	0.0001	-
Min Contribution (15 min avg.) - 9/24/2026	0.0	00:00	0.0	00:00	0.0000	00:00
Max Contribution (15 min avg.) - 9/24/2026	1.2	18:30	27.1	18:30	0.0060	14:45
Daily Avg. Contribution (15 min avg.) - 9/24/2026	0.0	-	1.5	-	0.0002	-
Min Contribution (15 min avg.) - 9/25/2026	0.0	00:00	0.0	00:15	0.0000	00:00
Max Contribution (15 min avg.) - 9/25/2026	12.8	13:45	157.2	13:45	0.0020	23:30
Daily Avg. Contribution (15 min avg.) - 9/25/2026	0.3	-	4.6	-	0.0001	-
Min Contribution (15 min avg.) - 9/26/2026	0.0	00:00	0.0	00:00	0.0000	00:00
Max Contribution (15 min avg.) - 9/26/2026	1.4	09:00	7.7	09:00	0.0000	00:00
Daily Avg. Contribution (15 min avg.) - 9/26/2026	0.0	-	1.2	-	0.0000	-
Min Contribution (15 min avg.) - 9/27/2026	0.0	00:00	0.0	10:15	0.0000	00:00
Max Contribution (15 min avg.) - 9/27/2026	0.8	02:15	5.7	09:45	0.0000	00:00
Daily Avg. Contribution (15 min avg.) - 9/27/2026	0.1	-	1.3	-	0.0000	-

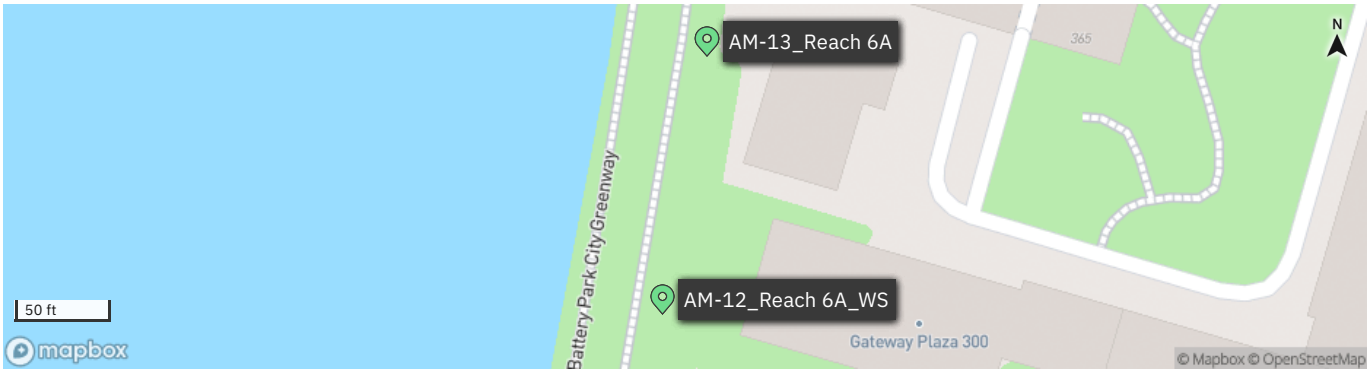

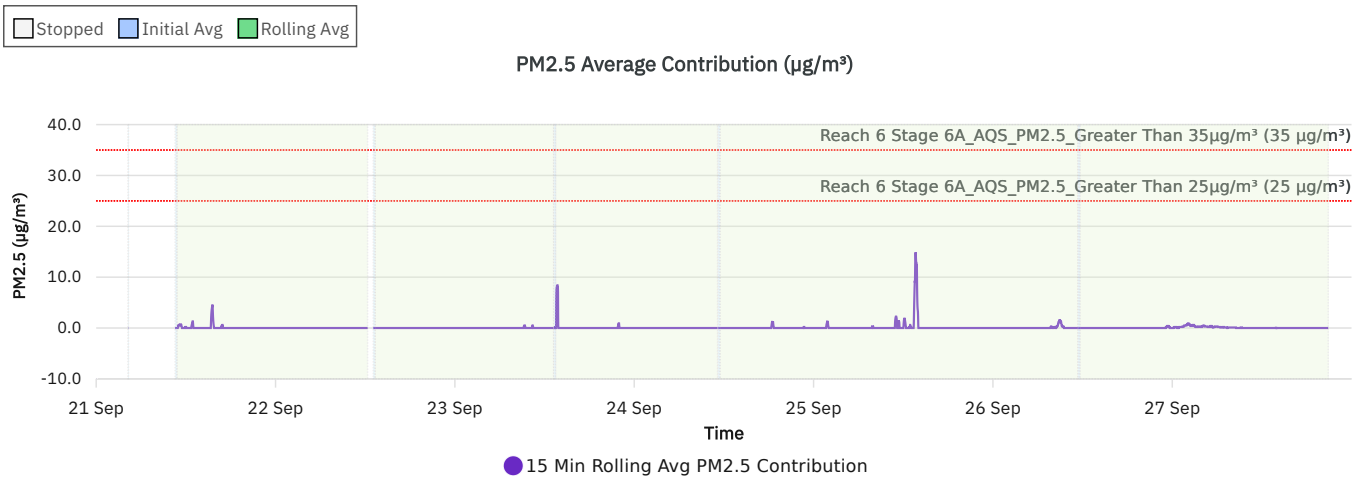
Stopped
Initial Avg
Rolling Avg
PM2.5 Average Contribution (µg/m³)
Reach 6 Stage 6A_AQS_PM2.5_Greater Than 35µg/m³ (35 µg/m³)
Reach 6 Stage 6A_AQS_PM2.5_Greater Than 25µg/m³ (25 µg/m³)
PM2.5 (µg/m³)
40.0
30.0
20.0
10.0
0.0
-10.0
21 Sep
22 Sep
23 Sep
24 Sep
25 Sep
26 Sep
27 Sep
Time
15 Min Rolling Avg PM2.5 Contribution

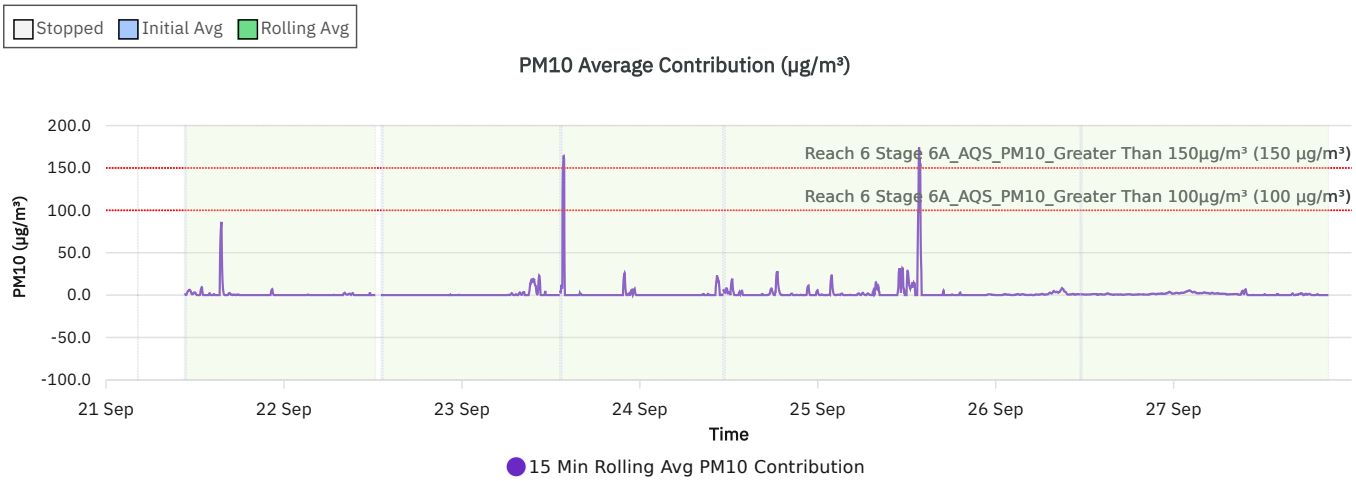
Stopped
Initial Avg
Rolling Avg
PM10 Average Contribution (µg/m³)
Reach 6 Stage 6A_AQS_PM10_Greater Than 150µg/m³ (150 µg/m³)
Reach 6 Stage 6A_AQS_PM10_Greater Than 100µg/m³ (100 µg/m³)
PM10 (µg/m³)
200.0
150.0
100.0
50.0
0.0
-50.0
-100.0
21 Sep
22 Sep
23 Sep
24 Sep
25 Sep
26 Sep
27 Sep
Time
15 Min Rolling Avg PM10 Contribution

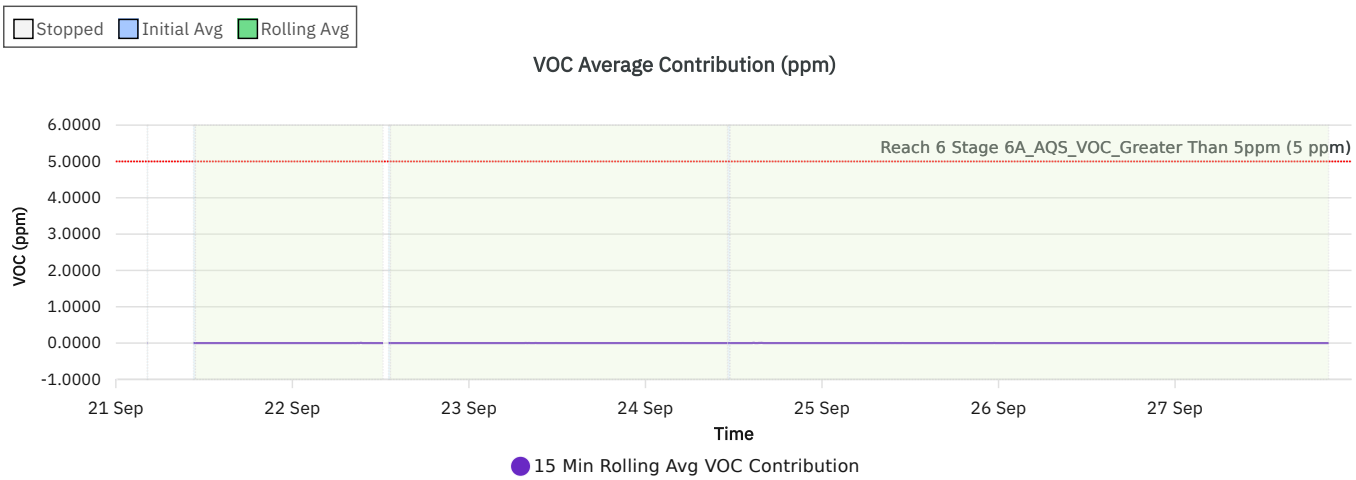
Stopped
Initial Avg
Rolling Avg
VOC Average Contribution (ppm)
Reach 6 Stage 6A_AQS_VOC_Greater Than 5ppm (5 ppm)
VOC (ppm)
6.0000
5.0000
4.0000
3.0000
2.0000
1.0000
0.0000
-1.0000
21 Sep
22 Sep
23 Sep
24 Sep
25 Sep
26 Sep
27 Sep
Time
15 Min Rolling Avg VOC Contribution

Wind rose (mph)

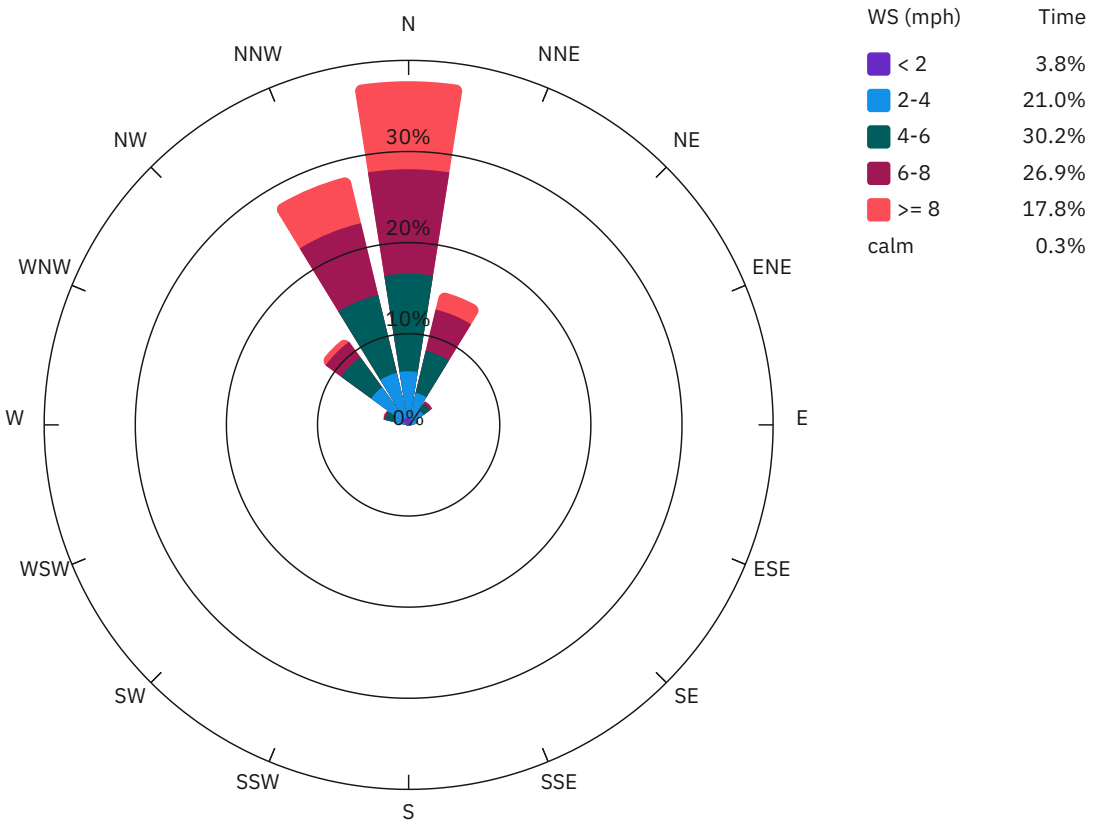

AM-12_Reach 6A_WS

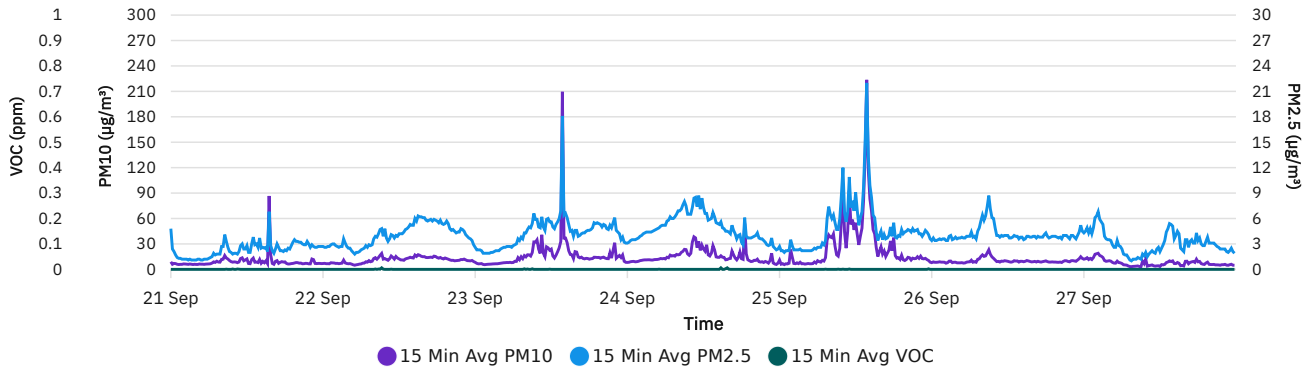

AM-13_Reach 6A

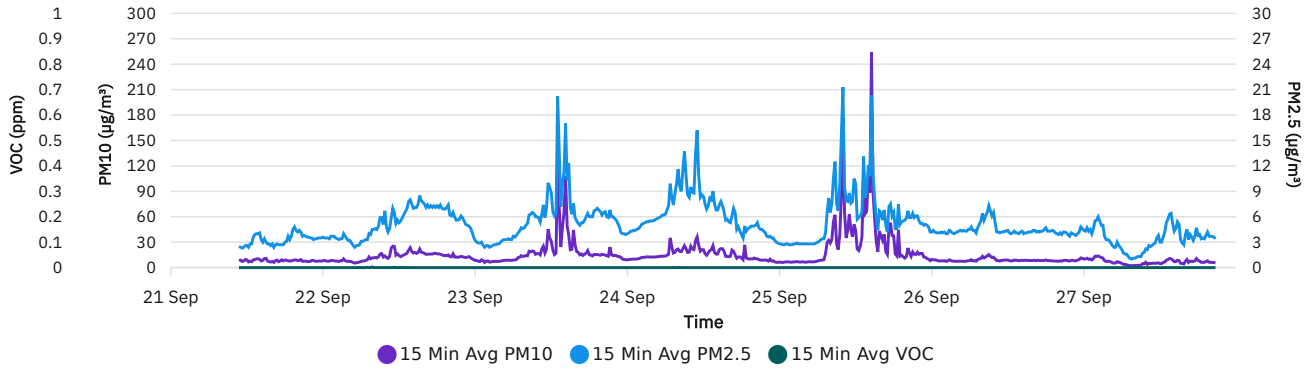

Exceedance Summary

Parameter	Action Level	Time Triggered	Cause	Actions Taken
PM10	150 µg/m^3	9/23/2026 13:35	Per TSPC on-site staff, elevated readings were attributable to paver removal	The contractor stopped work and wetted the work area to mitigate dust levels and fugitive dust.
PM10	150 µg/m^3	9/25/2026 13:35	Per TSPC on-site staff, elevated readings were likely attributable to wind blowing dust.	The contractor stopped work and wetted the work area prior to the exceedance

ENOVATE	Reach 6 Stage 6A Report	Battery Park_AQS	
		DER-10 contribution	
		Report Period	
		From:	09/28/2026 00:00
		To:	09/30/2026 23:59

Sensor	Action Level
PM10	100 µg/m³
PM2.5	25 µg/m³
VOC	5 ppm

Daily Environmental Summary	Temp (°F)	Relative Humidity (%)	Barometer (inHg)	Wind Speed (mph)	Prevailing Wind Direction
09/28/2026	55.8 - 61.5	77.3 - 91.3	29.2 - 32.4	0.6 - 9.3	N
09/29/2026	59.9 - 69.3	63.8 - 85.0	29.3 - 32.5	0.4 - 8.0	NNW
09/30/2026	59.7 - 76.8	53.0 - 80.0	29.4 - 32.6	0.4 - 6.5	NNE

Daily Monitoring Summary	PM2.5 (µg/m³)	Time	PM10 (µg/m³)	Time	VOC (ppm)	Time
Min Contribution (15 min avg.) - 9/28/2026	0.0	11:30	0.0	11:30	0.0000	11:30
Max Contribution (15 min avg.) - 9/28/2026	0.9	14:00	5.2	14:15	0.0000	11:30
Daily Avg. Contribution (15 min avg.) - 9/28/2026	0.1	-	1.1	-	0.0000	-
Min Contribution (15 min avg.) - 9/29/2026	0.0	00:00	0.0	00:00	0.0000	00:00
Max Contribution (15 min avg.) - 9/29/2026	5.1	00:30	12.5	16:30	0.0073	15:45
Daily Avg. Contribution (15 min avg.) - 9/29/2026	0.1	-	0.9	-	0.0002	-
Min Contribution (15 min avg.) - 9/30/2026	0.0	00:00	0.0	00:00	0.0000	00:00
Max Contribution (15 min avg.) - 9/30/2026	4.7	15:00	8.0	18:30	0.0140	13:45
Daily Avg. Contribution (15 min avg.) - 9/30/2026	0.2	-	0.5	-	0.0009	-

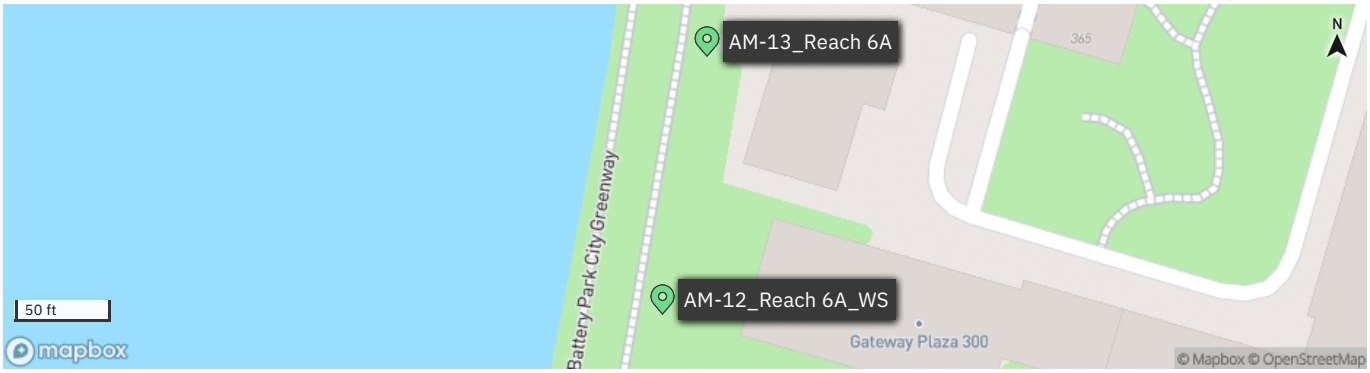

Stopped Initial Avg Rolling Avg

PM2.5 Average Contribution (µg/m³)

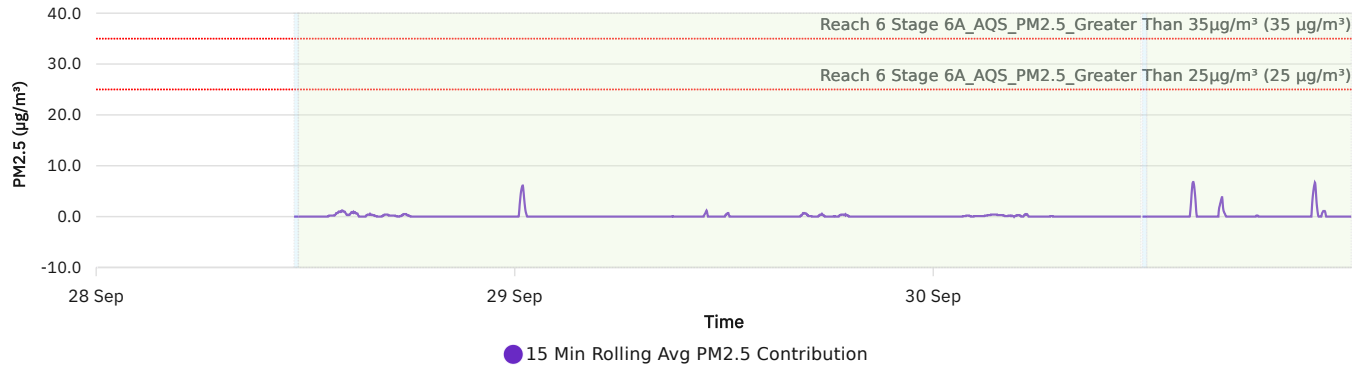

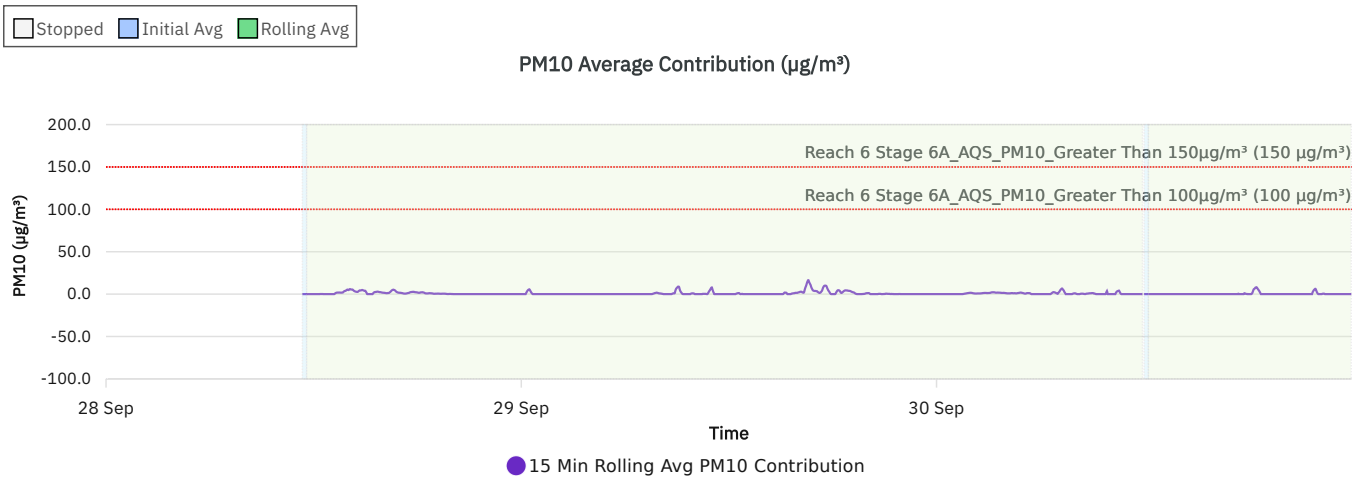

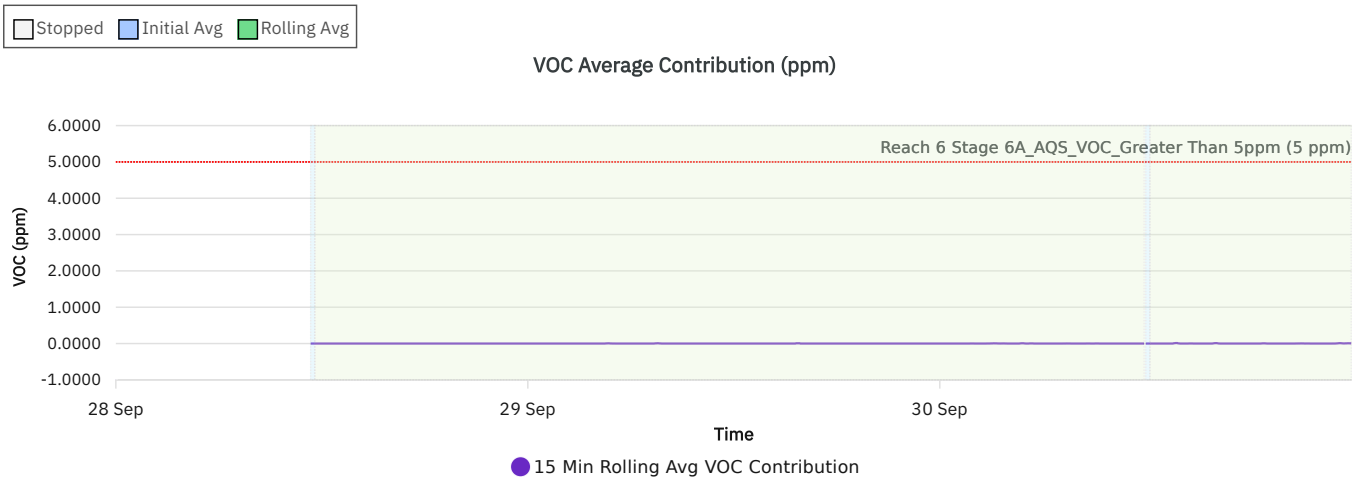

Wind rose (mph)

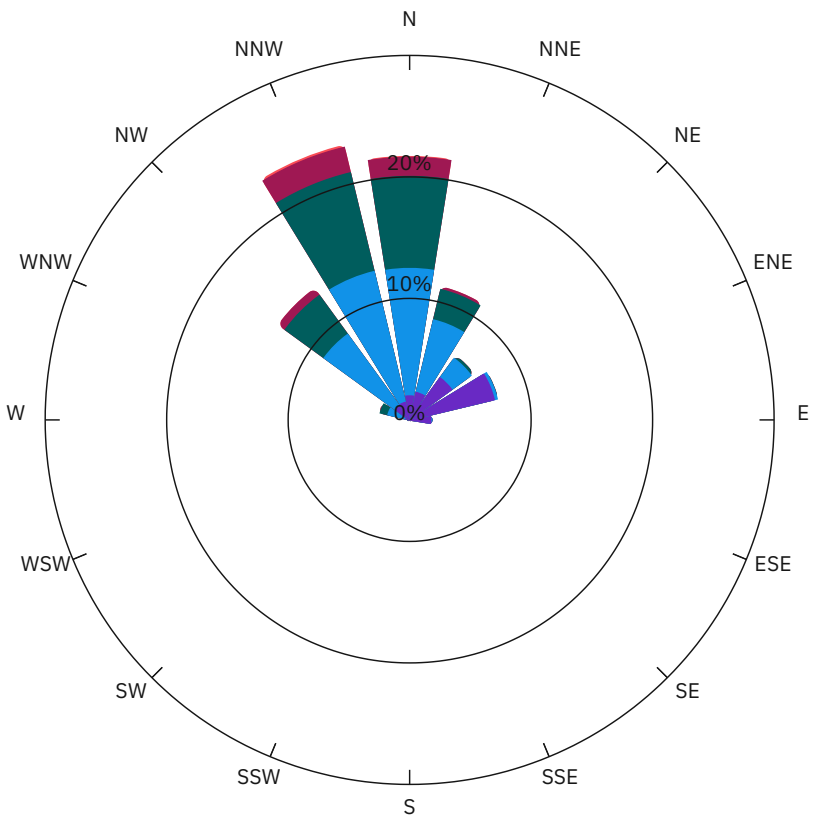

WS (mph)	Time
< 2	20.8%
2-4	38.9%
4-6	23.4%
6-8	4.7%
>= 8	0.2%
calm	12.0%

AM-12_Reach 6A_WS

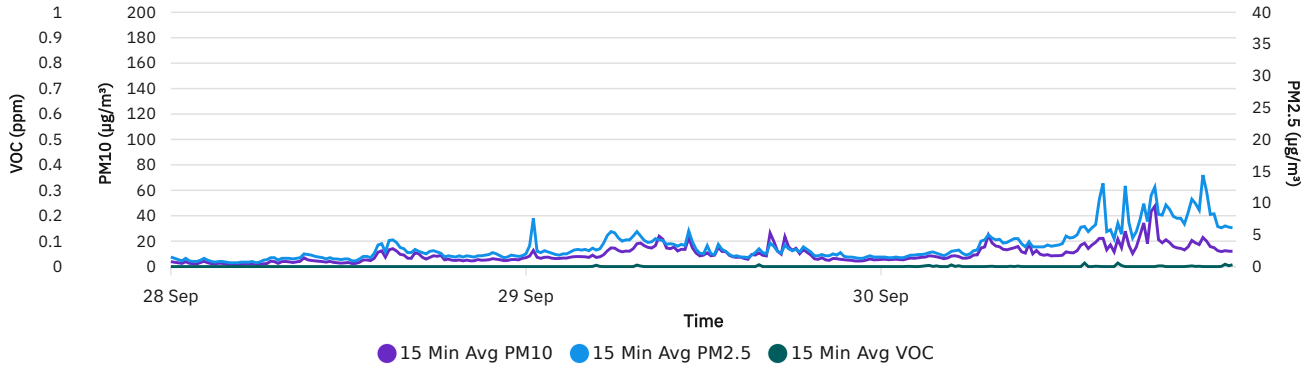

AM-13_Reach 6A

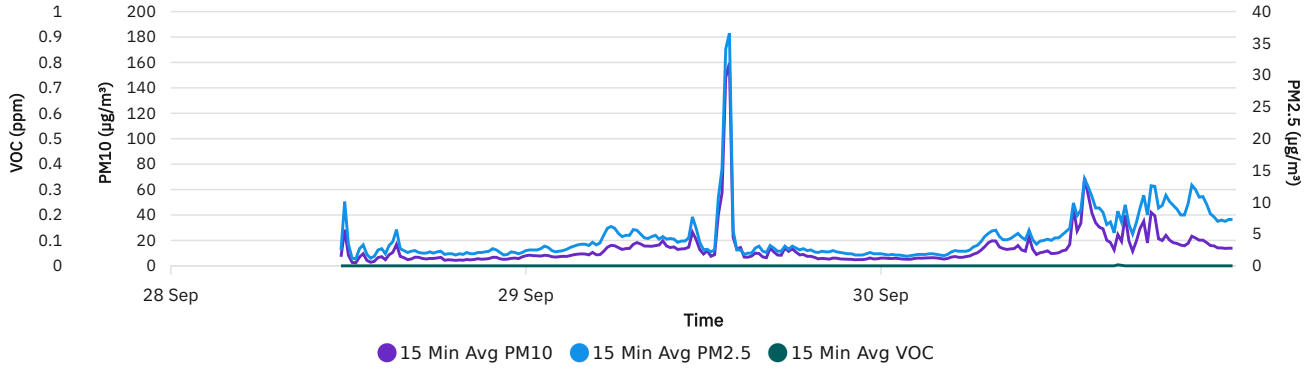

ENOVATE®	Reach 7_Stage_7ABC Report	Battery Park_AQS	
		DER-10 contribution	
		Report Period	
		From:	09/01/2026 00:00
		To:	09/06/2026 23:59

Sensor	Action Level
PM10	100 µg/m³
PM2.5	25 µg/m³
VOC	5 ppm

Daily Environmental Summary	Temp (°F)	Relative Humidity (%)	Barometer (inHg)	Wind Speed (mph)	Prevailing Wind Direction
09/01/2026	67.5 - 87.4	64.2 - 91.2	30.0 - 30.2	0.2 - 3.4	SE
09/02/2026	66.7 - 75.2	62.6 - 87.2	30.1 - 30.4	0.1 - 3.5	S
09/03/2026	67.5 - 94.5	47.5 - 94.5	29.8 - 30.3	0.2 - 4.7	S
09/04/2026	73.6 - 95.0	40.4 - 84.4	29.8 - 30.0	0.2 - 3.6	NE
09/05/2026	68.7 - 89.8	40.6 - 70.9	29.8 - 30.3	0.4 - 2.1	NNE
09/06/2026	66.2 - 80.2	48.8 - 83.2	29.9 - 30.1	-	-

Daily Monitoring Summary	PM2.5 (µg/m³)	Time	PM10 (µg/m³)	Time	VOC (ppm)	Time
Min Contribution (15 min avg.) - 9/1/2026	0.3	02:15	0.0	02:15	0.1707	08:15
Max Contribution (15 min avg.) - 9/1/2026	22.0	14:45	24.8	14:45	0.2720	00:45
Daily Avg. Contribution (15 min avg.) - 9/1/2026	5.6	-	6.2	-	0.2420	-
Min Contribution (15 min avg.) - 9/2/2026	0.0	01:30	0.0	01:30	0.1567	08:15
Max Contribution (15 min avg.) - 9/2/2026	22.6	14:00	25.0	14:00	0.2300	00:00
Daily Avg. Contribution (15 min avg.) - 9/2/2026	1.3	-	1.7	-	0.2078	-
Min Contribution (15 min avg.) - 9/3/2026	0.0	00:00	0.0	00:00	0.1138	10:00
Max Contribution (15 min avg.) - 9/3/2026	6.5	08:15	20.0	15:00	0.2687	23:45
Daily Avg. Contribution (15 min avg.) - 9/3/2026	0.6	-	1.6	-	0.2078	-
Min Contribution (15 min avg.) - 9/4/2026	0.0	00:00	0.0	00:00	0.1873	10:00
Max Contribution (15 min avg.) - 9/4/2026	14.7	08:30	22.4	12:30	0.2900	20:45
Daily Avg. Contribution (15 min avg.) - 9/4/2026	1.1	-	2.8	-	0.2600	-
Min Contribution (15 min avg.) - 9/5/2026	0.0	01:15	0.2	01:00	0.1840	10:00
Max Contribution (15 min avg.) - 9/5/2026	0.8	15:30	2.6	15:30	0.2813	00:45
Daily Avg. Contribution (15 min avg.) - 9/5/2026	0.2	-	0.7	-	0.2509	-
Min Contribution (15 min avg.) - 9/6/2026	-	-	-	-	-	-
Max Contribution (15 min avg.) - 9/6/2026	-	-	-	-	-	-
Daily Avg. Contribution (15 min avg.) - 9/6/2026	-	-	-	-	-	-

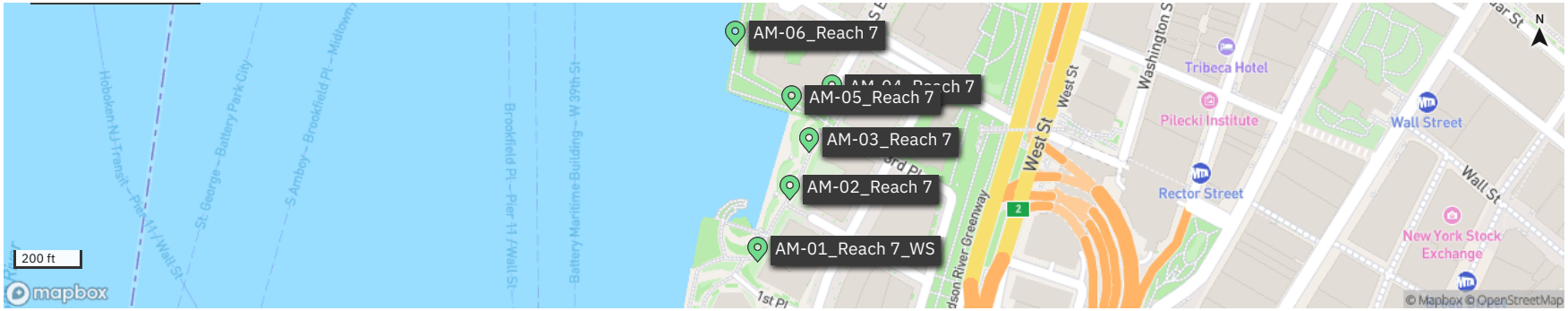
AM-06_Reach 7
AM-05_Reach 7
AM-03_Reach 7
AM-02_Reach 7
AM-01_Reach 7_WS
West St
Tribeca Hotel
Pilecki Institute
Wall St
Rector Street
New York Stock Exchange
200 ft
mapbox
© Mapbox © OpenStreetMap
N

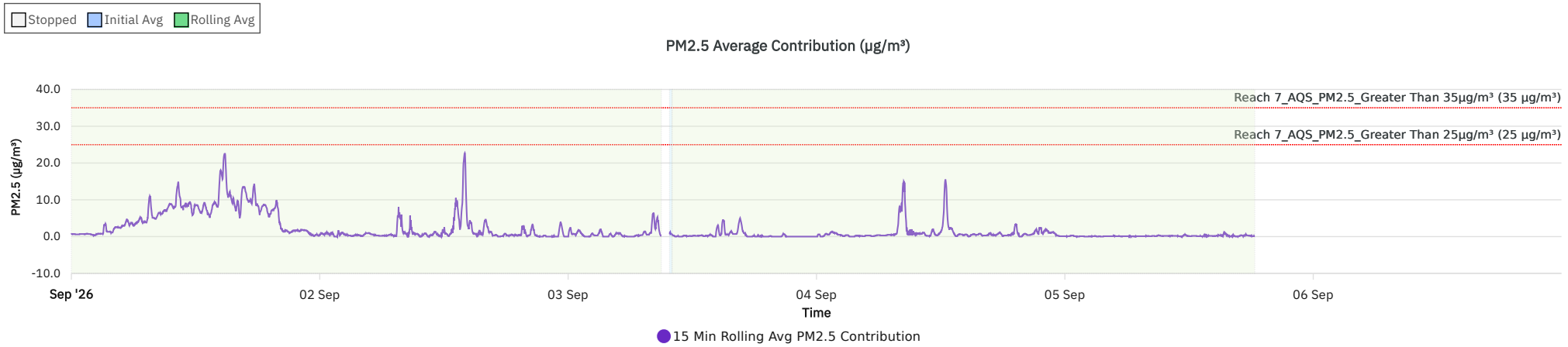
Stopped
Initial Avg
Rolling Avg
PM2.5 Average Contribution (µg/m³)
Reach 7_AQS_PM2.5_Greater Than 35µg/m³ (35 µg/m³)
Reach 7_AQS_PM2.5_Greater Than 25µg/m³ (25 µg/m³)
PM2.5 (µg/m³)
40.0
30.0
20.0
10.0
0.0
-10.0
Sep '26
02 Sep
03 Sep
04 Sep
05 Sep
06 Sep
Time
15 Min Rolling Avg PM2.5 Contribution

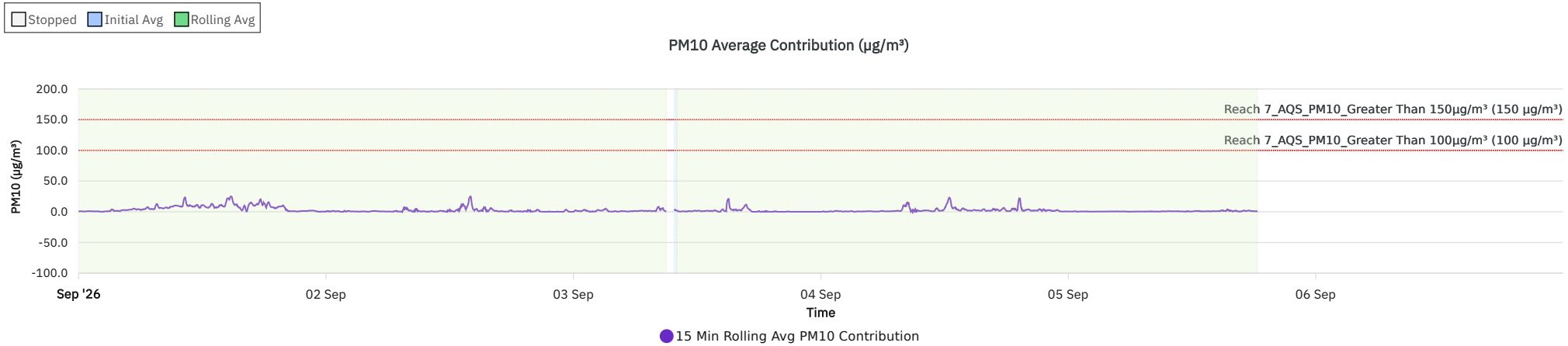
Stopped
Initial Avg
Rolling Avg
PM10 Average Contribution (µg/m³)
200.0
150.0
100.0
50.0
0.0
-50.0
-100.0
PM10 (µg/m³)
Reach 7_AQS_PM10_Greater Than 150µg/m³ (150 µg/m³)
Reach 7_AQS_PM10_Greater Than 100µg/m³ (100 µg/m³)
Sep '26
02 Sep
03 Sep
04 Sep
05 Sep
06 Sep
Time
15 Min Rolling Avg PM10 Contribution

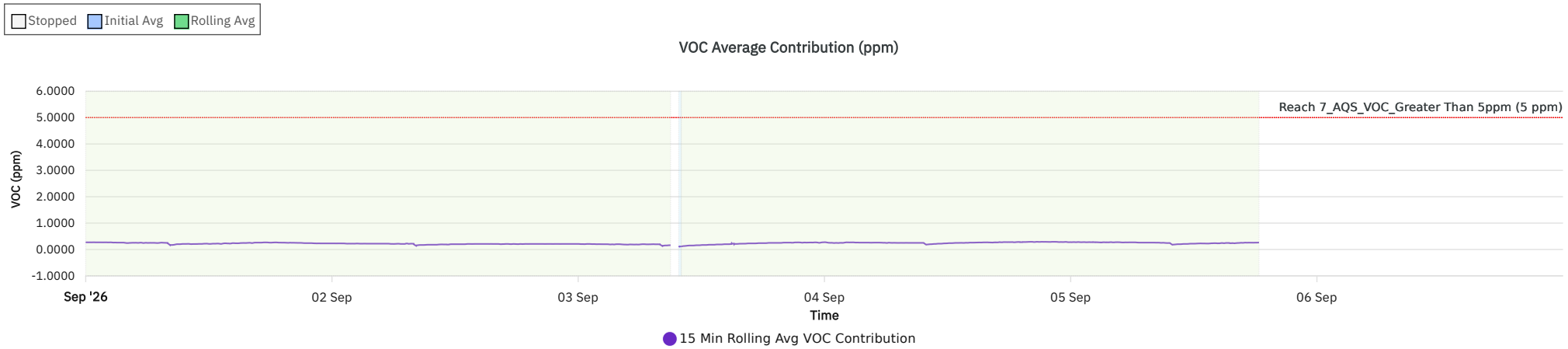
Stopped
Initial Avg
Rolling Avg
VOC Average Contribution (ppm)
6.0000
5.0000
4.0000
3.0000
2.0000
1.0000
0.0000
-1.0000
VOC (ppm)
Reach 7_AQS_VOC_Greater Than 5ppm (5 ppm)
Sep '26
02 Sep
03 Sep
04 Sep
05 Sep
06 Sep
Time
15 Min Rolling Avg VOC Contribution

Wind rose (mph)

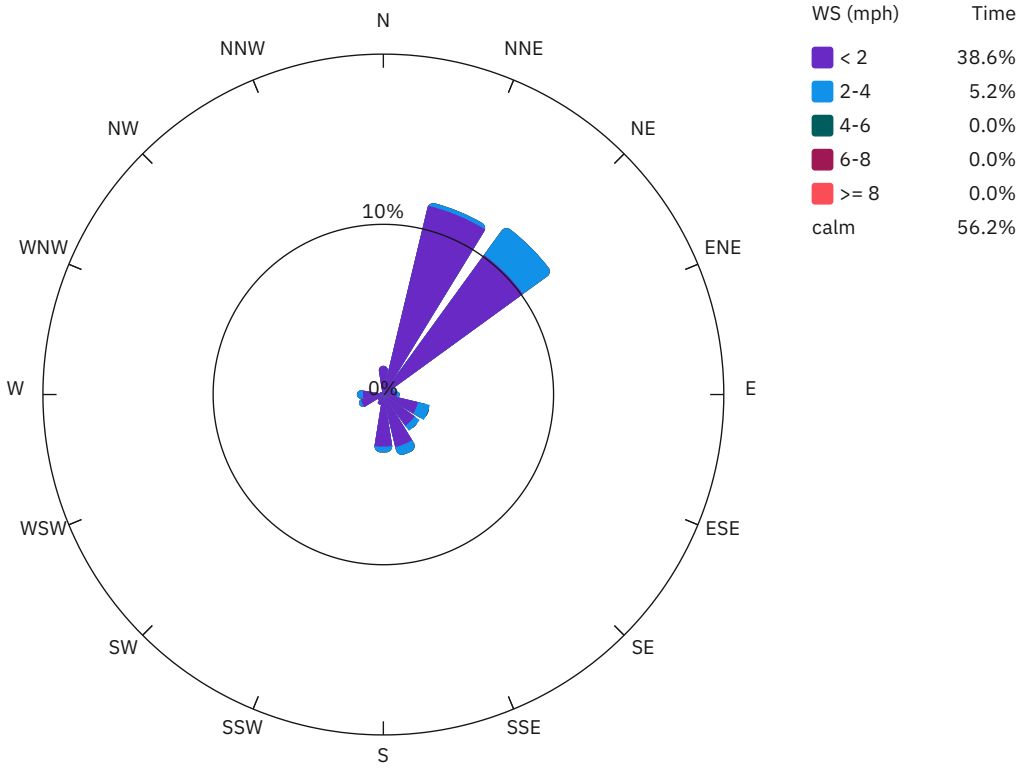

WS (mph)	Time
< 2	38.6%
2-4	5.2%
4-6	0.0%
6-8	0.0%
>= 8	0.0%
calm	56.2%

AM-01_Reach 7_WS

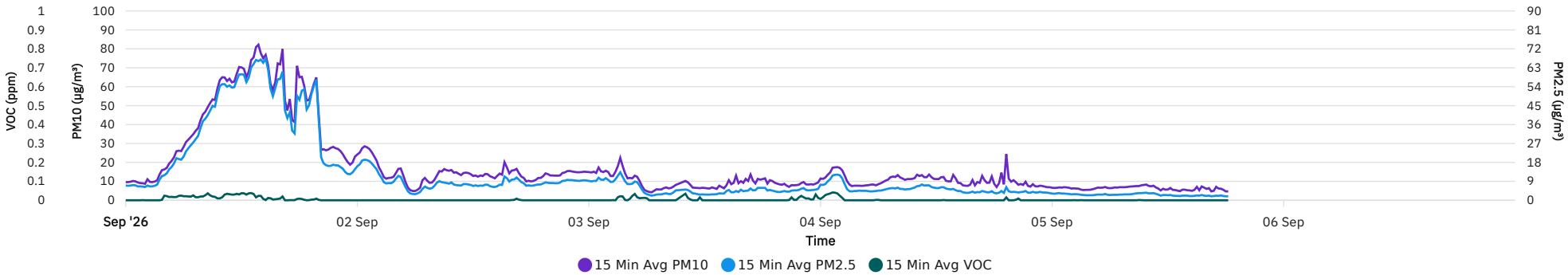

AM-02_Reach 7

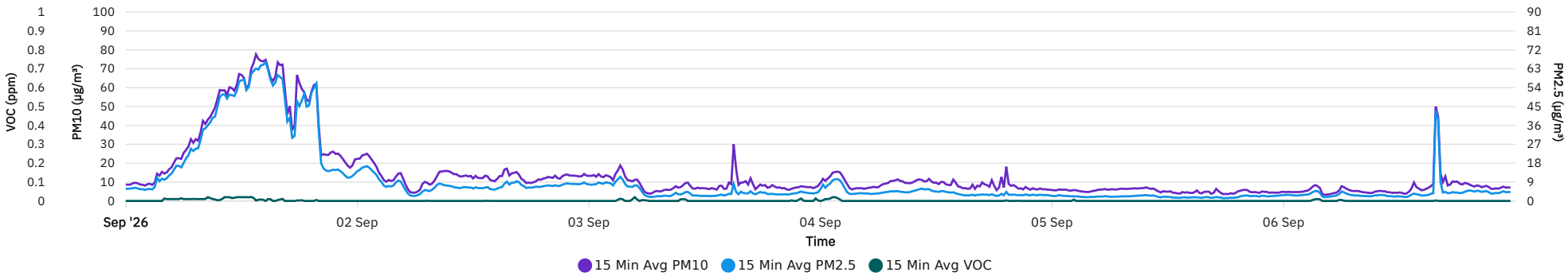

AM-03_Reach 7

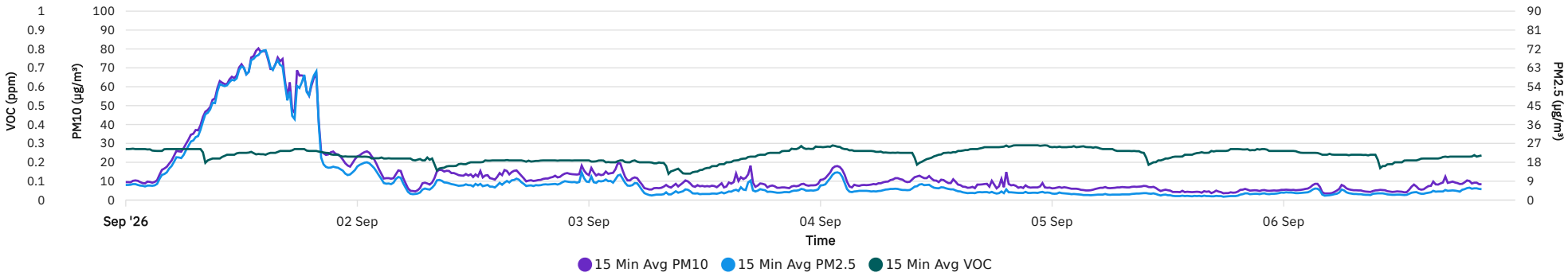

AM-04_Reach 7

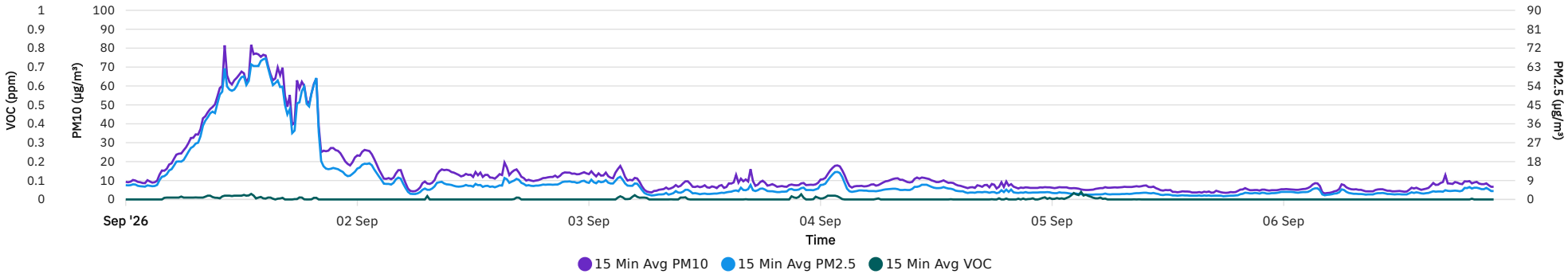

AM-05_Reach 7

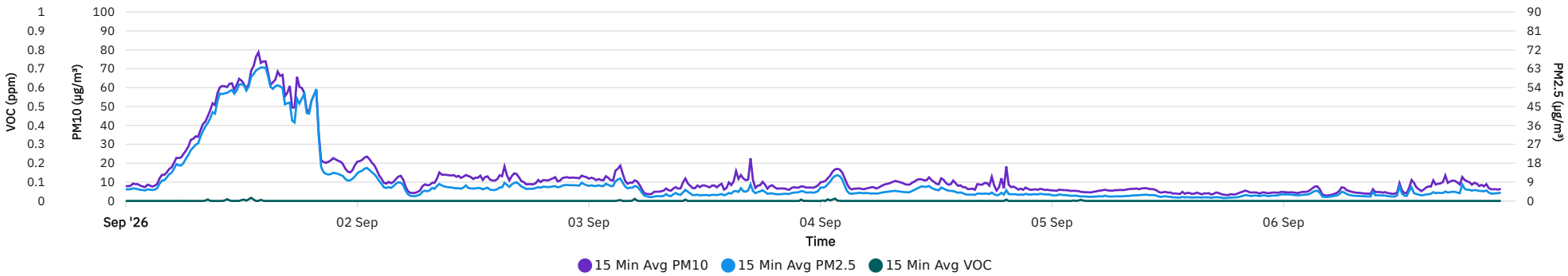

AM-06_Reach 7

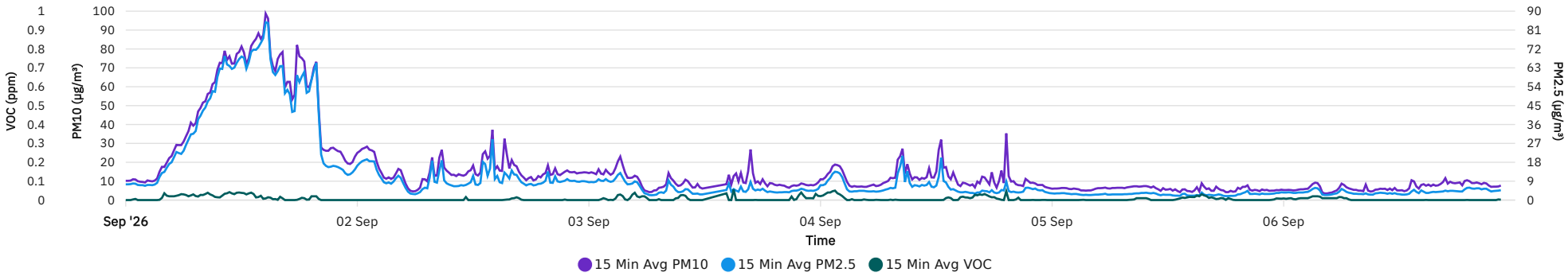

ENOVATE®	Reach 7_Stage_7ABC Report	Battery Park_AQS	
		DER-10 contribution	
		Report Period	
		From:	09/07/2026 00:00
		To:	09/13/2026 23:59

Sensor	Action Level
PM10	100 µg/m³
PM2.5	25 µg/m³
VOC	5 ppm

Daily Environmental Summary	Temp (°F)	Relative Humidity (%)	Barometer (inHg)	Wind Speed (mph)	Prevailing Wind Direction
09/07/2026	-	-	-	-	-
09/08/2026	64.2 - 91.2	32.6 - 74.3	30.2 - 30.3	0.2 - 2.6	E
09/09/2026	68.2 - 89.4	48.8 - 79.4	30.0 - 30.3	0.2 - 5.4	SE
09/10/2026	70.9 - 95.0	41.5 - 83.0	29.8 - 30.0	0.2 - 6.5	ESE
09/11/2026	70.7 - 90.0	32.1 - 67.1	29.9 - 30.4	0.2 - 2.8	NE
09/12/2026	68.2 - 82.0	46.7 - 68.9	29.8 - 31.8	0.1 - 4.5	SSE
09/13/2026	66.9 - 80.8	65.6 - 92.0	29.6 - 31.6	0.1 - 2.6	ESE

Daily Monitoring Summary	PM2.5 (µg/m³)	Time	PM10 (µg/m³)	Time	VOC (ppm)	Time
Min Contribution (15 min avg.) - 9/7/2026	-	-	-	-	-	-
Max Contribution (15 min avg.) - 9/7/2026	-	-	-	-	-	-
Daily Avg. Contribution (15 min avg.) - 9/7/2026	-	-	-	-	-	-
Min Contribution (15 min avg.) - 9/8/2026	0.0	11:15	0.0	10:45	0.2050	08:30
Max Contribution (15 min avg.) - 9/8/2026	21.3	09:15	34.2	09:00	0.3127	20:45
Daily Avg. Contribution (15 min avg.) - 9/8/2026	2.5	-	4.6	-	0.2856	-
Min Contribution (15 min avg.) - 9/9/2026	0.0	00:15	0.0	00:15	0.1653	08:15
Max Contribution (15 min avg.) - 9/9/2026	16.3	08:45	29.5	08:45	0.3000	00:00
Daily Avg. Contribution (15 min avg.) - 9/9/2026	2.0	-	3.9	-	0.2694	-
Min Contribution (15 min avg.) - 9/10/2026	0.0	04:15	0.0	03:45	0.0320	14:15
Max Contribution (15 min avg.) - 9/10/2026	21.0	13:00	27.4	13:00	0.2820	00:00
Daily Avg. Contribution (15 min avg.) - 9/10/2026	1.8	-	3.4	-	0.2355	-
Min Contribution (15 min avg.) - 9/11/2026	0.0	19:15	0.2	03:30	0.0000	11:15
Max Contribution (15 min avg.) - 9/11/2026	20.8	10:15	40.1	10:00	0.2800	00:15
Daily Avg. Contribution (15 min avg.) - 9/11/2026	2.3	-	5.7	-	0.1290	-
Min Contribution (15 min avg.) - 9/12/2026	0.0	01:00	0.0	02:45	0.0000	00:00
Max Contribution (15 min avg.) - 9/12/2026	1.9	03:30	5.4	12:30	0.0100	04:15
Daily Avg. Contribution (15 min avg.) - 9/12/2026	0.3	-	0.8	-	0.0017	-
Min Contribution (15 min avg.) - 9/13/2026	0.0	00:00	0.0	00:00	0.0000	00:00
Max Contribution (15 min avg.) - 9/13/2026	6.1	05:45	11.0	05:45	0.0100	06:00
Daily Avg. Contribution (15 min avg.) - 9/13/2026	1.0	-	2.2	-	0.0020	-

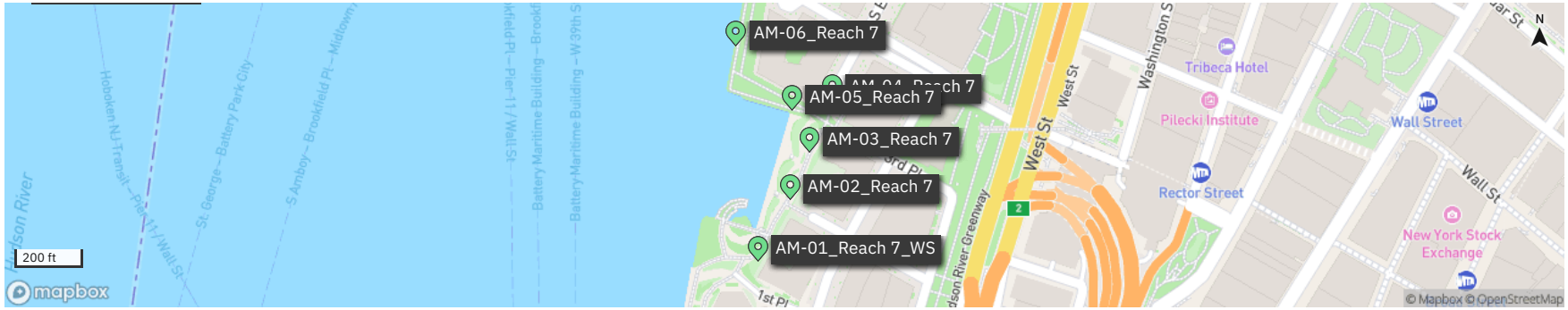
AM-06_Reach 7
AM-05_Reach 7
AM-03_Reach 7
AM-02_Reach 7
AM-01_Reach 7_WS
200 ft
mapbox
Tribeca Hotel
Pilecki Institute
Rector Street
Wall Street
New York Stock Exchange
West St
Washington St
Hudson River Greenway
N
© Mapbox © OpenStreetMap

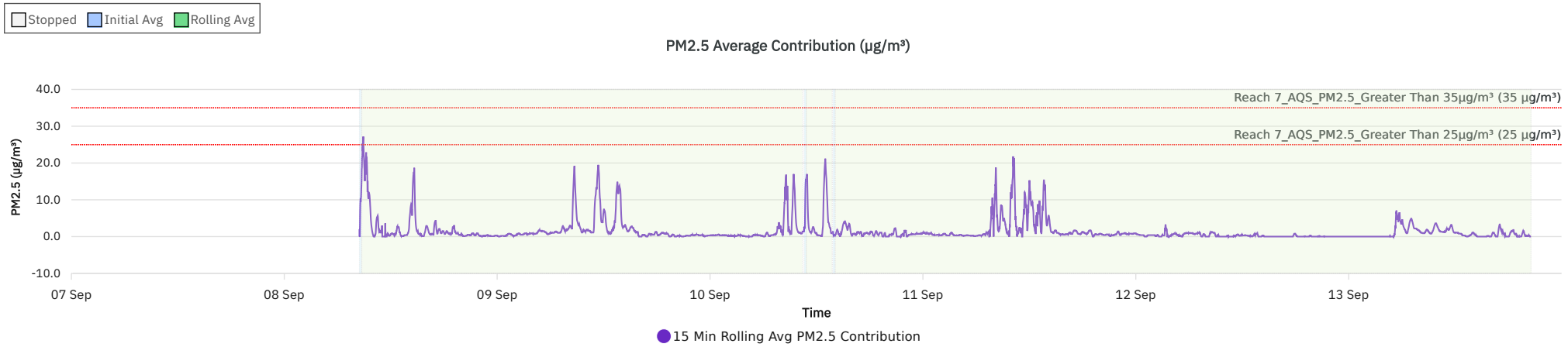
Stopped
Initial Avg
Rolling Avg
PM2.5 Average Contribution (µg/m³)
Reach 7_AQS_PM2.5_Greater Than 35µg/m³ (35 µg/m³)
Reach 7_AQS_PM2.5_Greater Than 25µg/m³ (25 µg/m³)
PM2.5 (µg/m³)
40.0
30.0
20.0
10.0
0.0
-10.0
07 Sep
08 Sep
09 Sep
10 Sep
11 Sep
12 Sep
13 Sep
Time
15 Min Rolling Avg PM2.5 Contribution

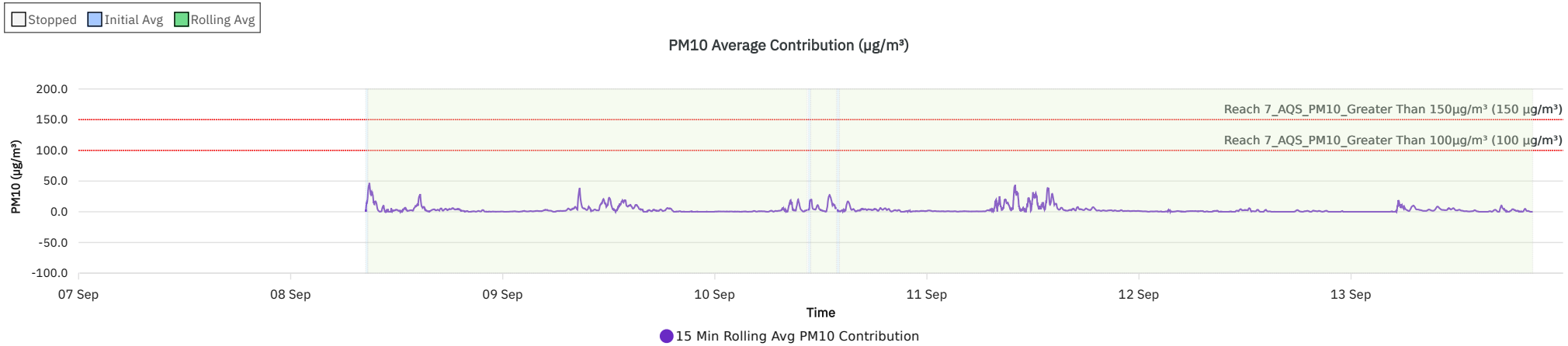
Stopped
Initial Avg
Rolling Avg
PM10 Average Contribution (µg/m³)
200.0
150.0
100.0
50.0
0.0
-50.0
-100.0
PM10 (µg/m³)
Reach 7_AQS_PM10_Greater Than 150µg/m³ (150 µg/m³)
Reach 7_AQS_PM10_Greater Than 100µg/m³ (100 µg/m³)
07 Sep
08 Sep
09 Sep
10 Sep
11 Sep
12 Sep
13 Sep
Time
15 Min Rolling Avg PM10 Contribution

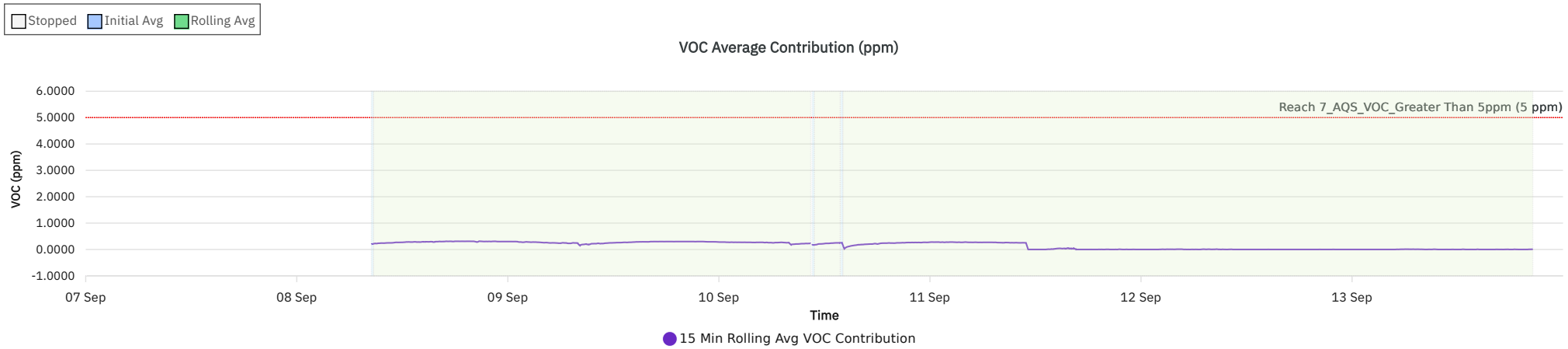
Stopped
Initial Avg
Rolling Avg
VOC Average Contribution (ppm)
6.0000
5.0000
4.0000
3.0000
2.0000
1.0000
0.0000
-1.0000
VOC (ppm)
Reach 7_AQS_VOC_Greater Than 5ppm (5 ppm)
07 Sep
08 Sep
09 Sep
10 Sep
11 Sep
12 Sep
13 Sep
Time
15 Min Rolling Avg VOC Contribution

Wind rose (mph)

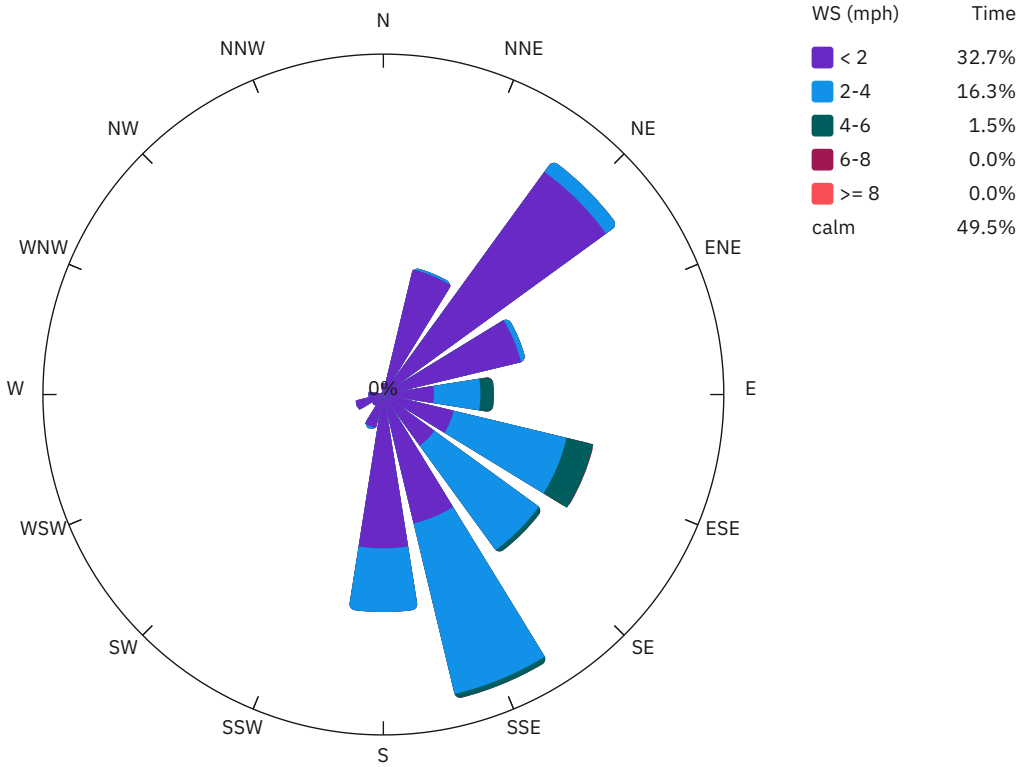

AM-01_Reach 7_WS

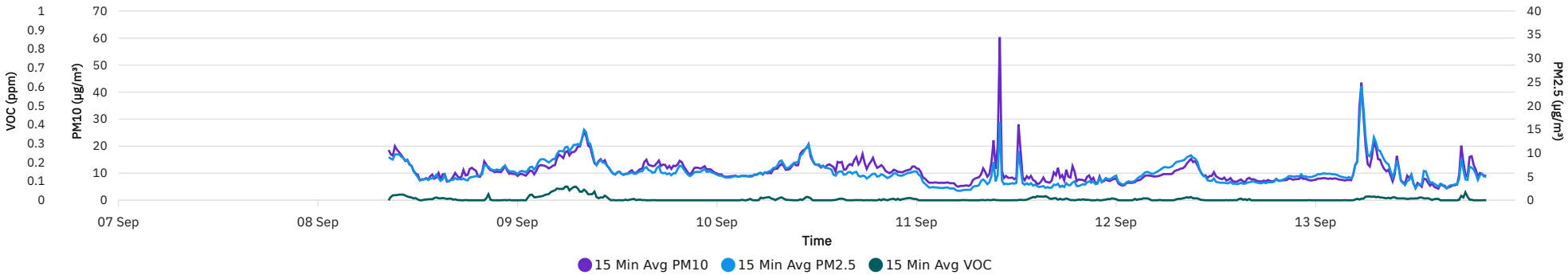

AM-02_Reach 7

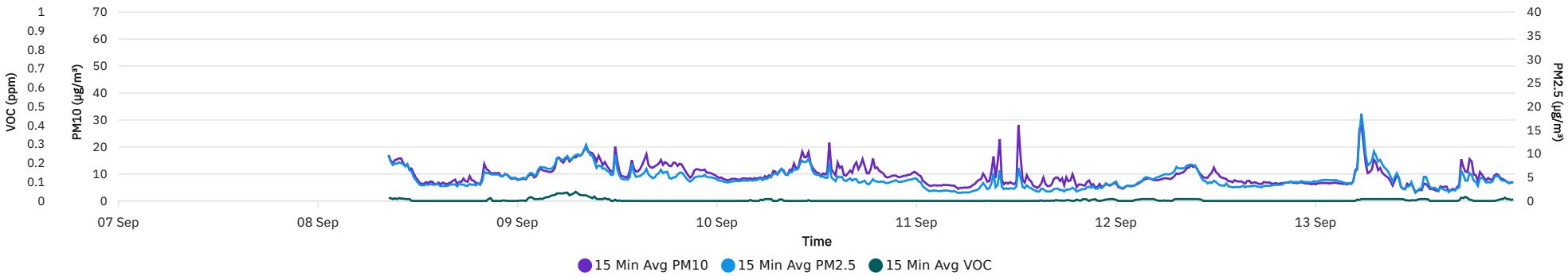

AM-03_Reach 7

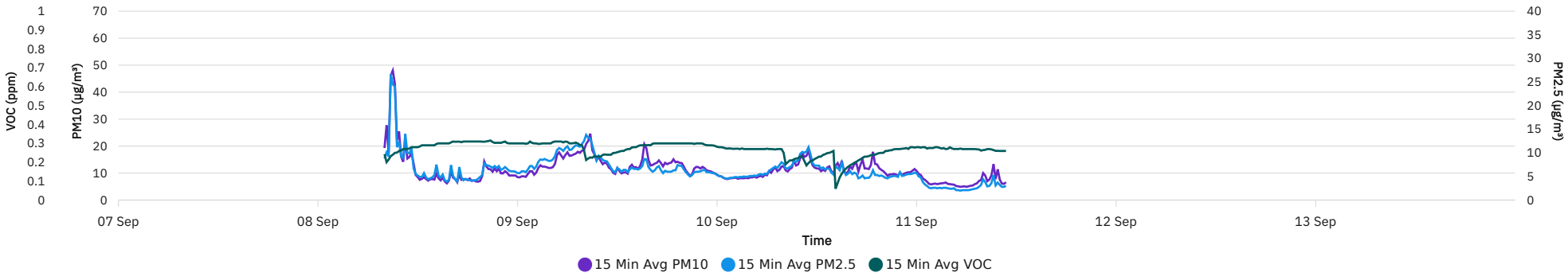

AM-04_Reach 7

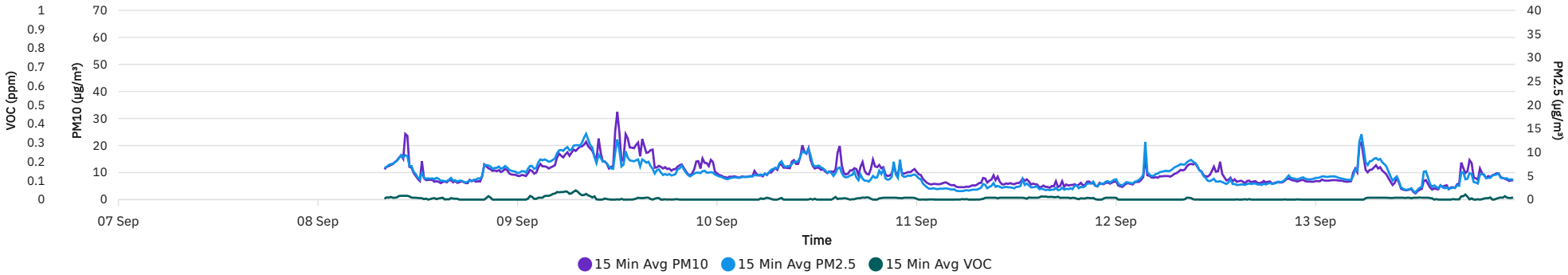

AM-05_Reach 7

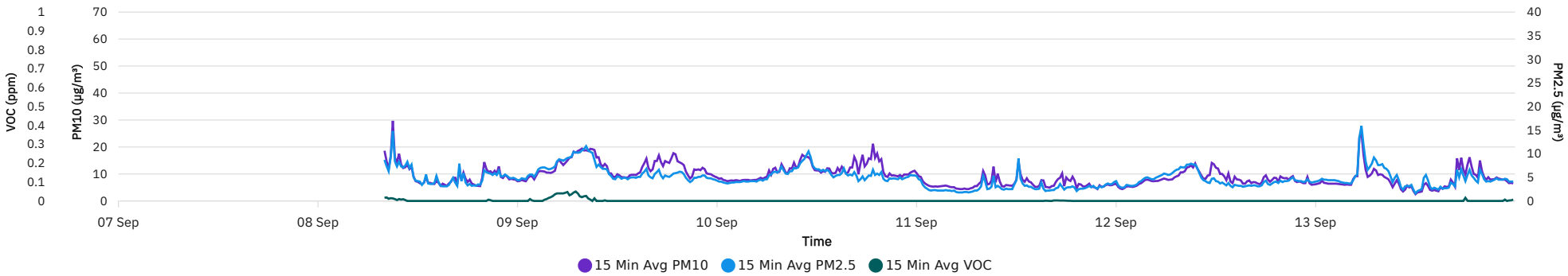

AM-06_Reach 7

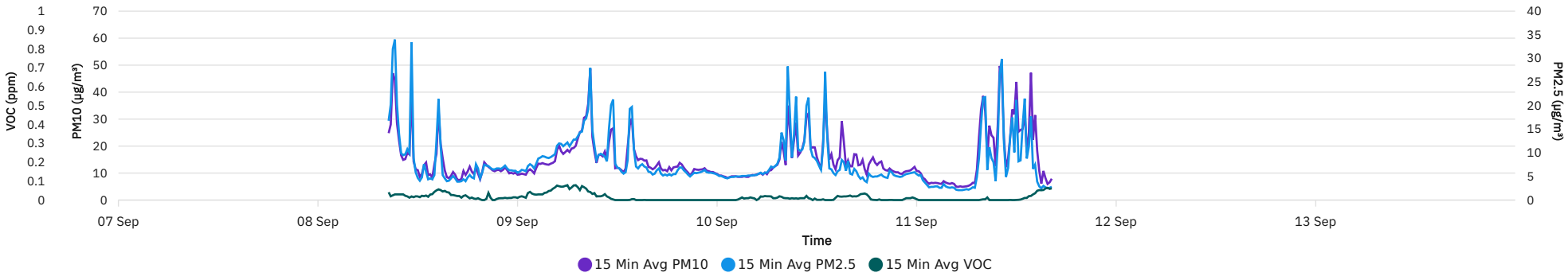

Exceedance Summary

Parameter	Action Level	Time Triggered	Cause	Actions Taken
PM2.5	25 µg/m^3	9/8/2026 8:50	Welding activities were occurring on site at the time of the exceedances.	The contractor implemented air dispersal mitigation methods.
PM2.5	25 µg/m^3	9/8/2026 8:52	Welding activities were occurring on site at the time of the exceedances.	The contractor implemented air dispersal mitigation methods.

ENOVATE®	Reach 7_Stage_7ABC Report	Battery Park_AQS	
		DER-10 contribution	
		Report Period	
		From:	09/14/2026 00:00
		To:	09/20/2026 23:59

Sensor	Action Level
PM10	100 µg/m³
PM2.5	25 µg/m³
VOC	5 ppm

Daily Environmental Summary	Temp (°F)	Relative Humidity (%)	Barometer (inHg)	Wind Speed (mph)	Prevailing Wind Direction
09/14/2026	63.9 - 83.3	32.0 - 64.6	30.1 - 30.3	0.5 - 4.9	NE
09/15/2026	59.5 - 79.7	36.5 - 72.5	30.3 - 30.6	0.3 - 3.4	SE
09/16/2026	62.4 - 84.0	46.0 - 75.7	30.3 - 30.5	0.2 - 4.2	SSE
09/17/2026	70.5 - 86.9	57.5 - 81.2	30.1 - 30.3	0.2 - 3.6	SSE
09/18/2026	70.5 - 93.0	36.4 - 79.5	30.1 - 30.1	0.3 - 2.4	NNE
09/19/2026	64.0 - 79.3	38.8 - 67.9	30.1 - 30.4	0.2 - 5.2	SE
09/20/2026	62.6 - 69.1	64.0 - 90.8	29.9 - 30.2	0.2 - 4.4	S

Daily Monitoring Summary	PM2.5 (µg/m³)	Time	PM10 (µg/m³)	Time	VOC (ppm)	Time
Min Contribution (15 min avg.) - 9/14/2026	0.2	15:45	0.3	16:15	0.1283	13:15
Max Contribution (15 min avg.) - 9/14/2026	2.7	17:30	7.1	17:30	0.2673	17:00
Daily Avg. Contribution (15 min avg.) - 9/14/2026	0.8	-	2.4	-	0.2409	-
Min Contribution (15 min avg.) - 9/15/2026	0.0	06:15	0.0	06:15	0.1580	13:30
Max Contribution (15 min avg.) - 9/15/2026	8.4	09:30	15.6	09:00	0.2500	00:15
Daily Avg. Contribution (15 min avg.) - 9/15/2026	0.7	-	1.4	-	0.2140	-
Min Contribution (15 min avg.) - 9/16/2026	0.0	01:00	0.0	04:00	0.1620	13:30
Max Contribution (15 min avg.) - 9/16/2026	12.1	00:00	38.4	14:00	0.2493	22:15
Daily Avg. Contribution (15 min avg.) - 9/16/2026	0.9	-	1.8	-	0.2124	-
Min Contribution (15 min avg.) - 9/17/2026	0.0	00:00	0.0	00:00	0.1933	13:30
Max Contribution (15 min avg.) - 9/17/2026	13.9	09:00	20.1	09:00	0.2600	12:45
Daily Avg. Contribution (15 min avg.) - 9/17/2026	1.8	-	3.2	-	0.2324	-
Min Contribution (15 min avg.) - 9/18/2026	0.0	19:00	0.2	23:30	0.1843	09:30
Max Contribution (15 min avg.) - 9/18/2026	10.9	13:15	17.8	10:00	0.2973	20:15
Daily Avg. Contribution (15 min avg.) - 9/18/2026	1.3	-	2.8	-	0.2651	-
Min Contribution (15 min avg.) - 9/19/2026	0.0	08:30	0.0	00:15	0.1700	09:15
Max Contribution (15 min avg.) - 9/19/2026	4.5	19:15	23.0	13:30	0.2800	00:00
Daily Avg. Contribution (15 min avg.) - 9/19/2026	0.3	-	0.9	-	0.2273	-
Min Contribution (15 min avg.) - 9/20/2026	0.0	00:00	0.0	00:00	0.1467	09:30
Max Contribution (15 min avg.) - 9/20/2026	2.1	18:00	3.7	20:30	0.2200	00:00
Daily Avg. Contribution (15 min avg.) - 9/20/2026	0.2	-	0.4	-	0.1913	-

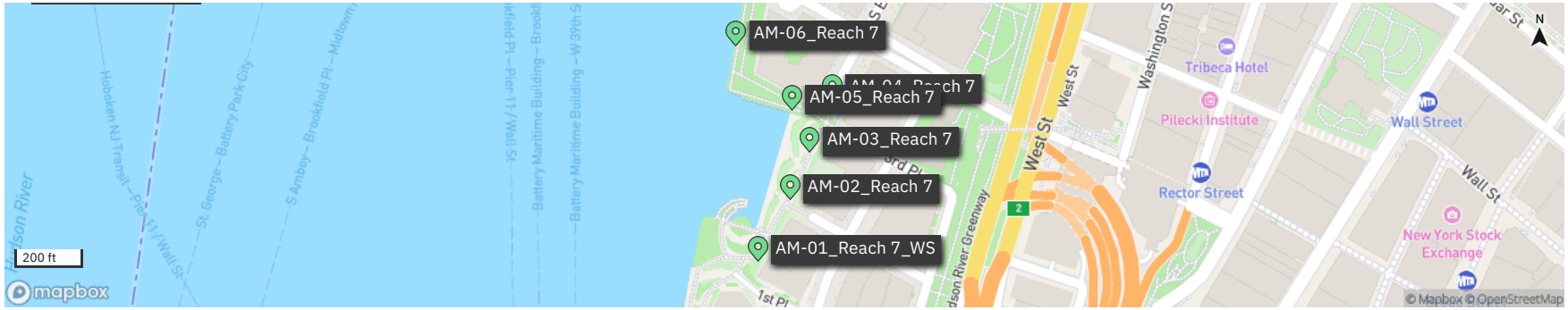
AM-06_Reach 7
AM-05_Reach 7
AM-03_Reach 7
AM-02_Reach 7
AM-01_Reach 7_WS
200 ft
mapbox
Tribeca Hotel
Pilecki Institute
Rector Street
Wall Street
New York Stock Exchange
West St
Washington St
Hudson River Greenway
N
© Mapbox © OpenStreetMap

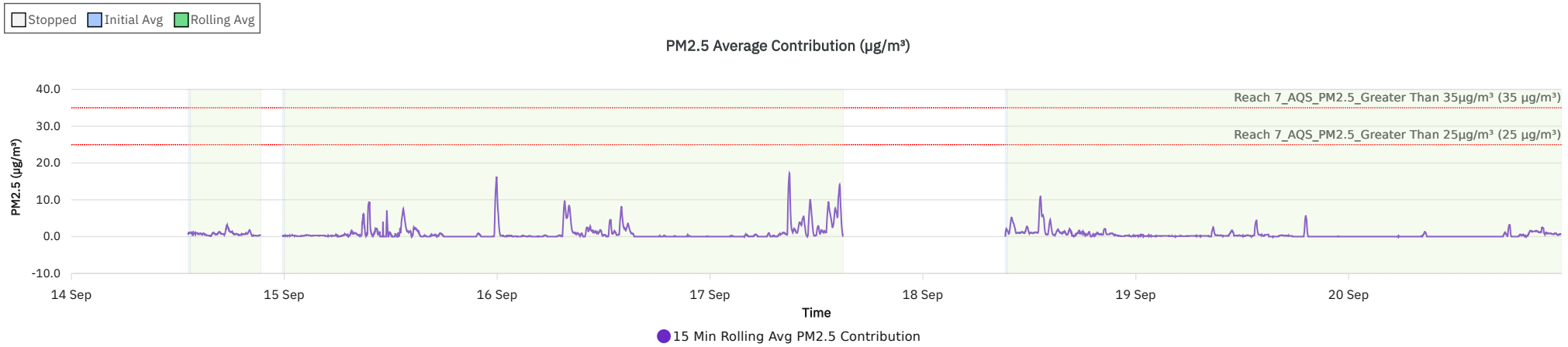
Stopped
Initial Avg
Rolling Avg
PM2.5 Average Contribution (µg/m³)
Reach 7_AQS_PM2.5_Greater Than 35µg/m³ (35 µg/m³)
Reach 7_AQS_PM2.5_Greater Than 25µg/m³ (25 µg/m³)
PM2.5 (µg/m³)
40.0
30.0
20.0
10.0
0.0
-10.0
14 Sep
15 Sep
16 Sep
17 Sep
18 Sep
19 Sep
20 Sep
Time
15 Min Rolling Avg PM2.5 Contribution

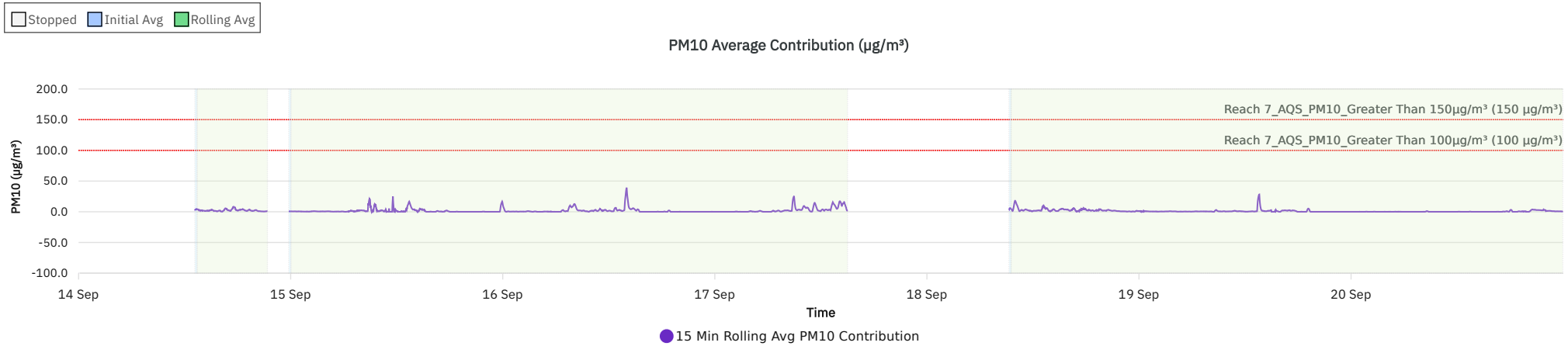
Stopped
Initial Avg
Rolling Avg
PM10 Average Contribution (µg/m³)
200.0
150.0
100.0
50.0
0.0
-50.0
-100.0
PM10 (µg/m³)
Reach 7_AQS_PM10_Greater Than 150µg/m³ (150 µg/m³)
Reach 7_AQS_PM10_Greater Than 100µg/m³ (100 µg/m³)
14 Sep
15 Sep
16 Sep
17 Sep
18 Sep
19 Sep
20 Sep
Time
15 Min Rolling Avg PM10 Contribution

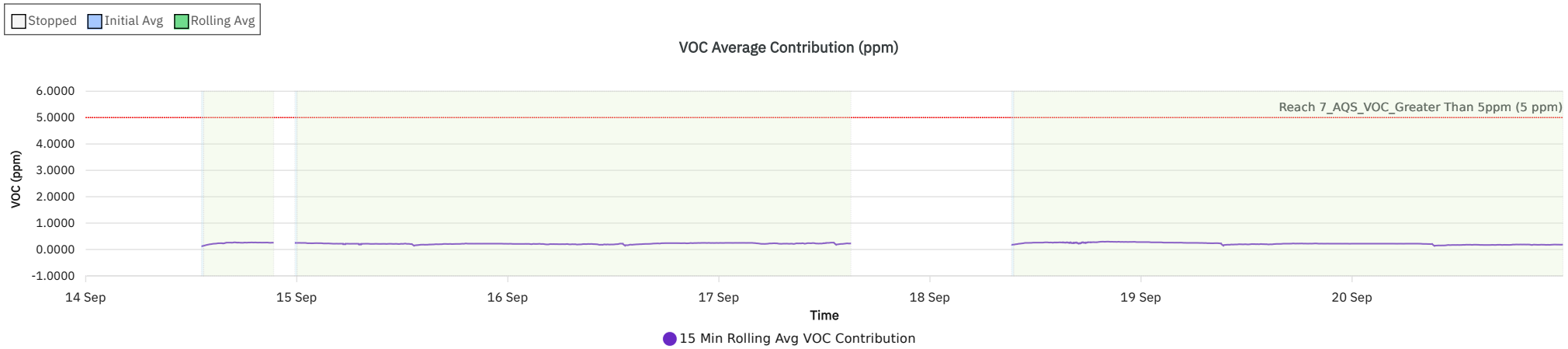
Stopped
Initial Avg
Rolling Avg
VOC Average Contribution (ppm)
6.0000
5.0000
4.0000
3.0000
2.0000
1.0000
0.0000
-1.0000
VOC (ppm)
Reach 7_AQS_VOC_Greater Than 5ppm (5 ppm)
14 Sep
15 Sep
16 Sep
17 Sep
18 Sep
19 Sep
20 Sep
Time
15 Min Rolling Avg VOC Contribution

Wind rose (mph)

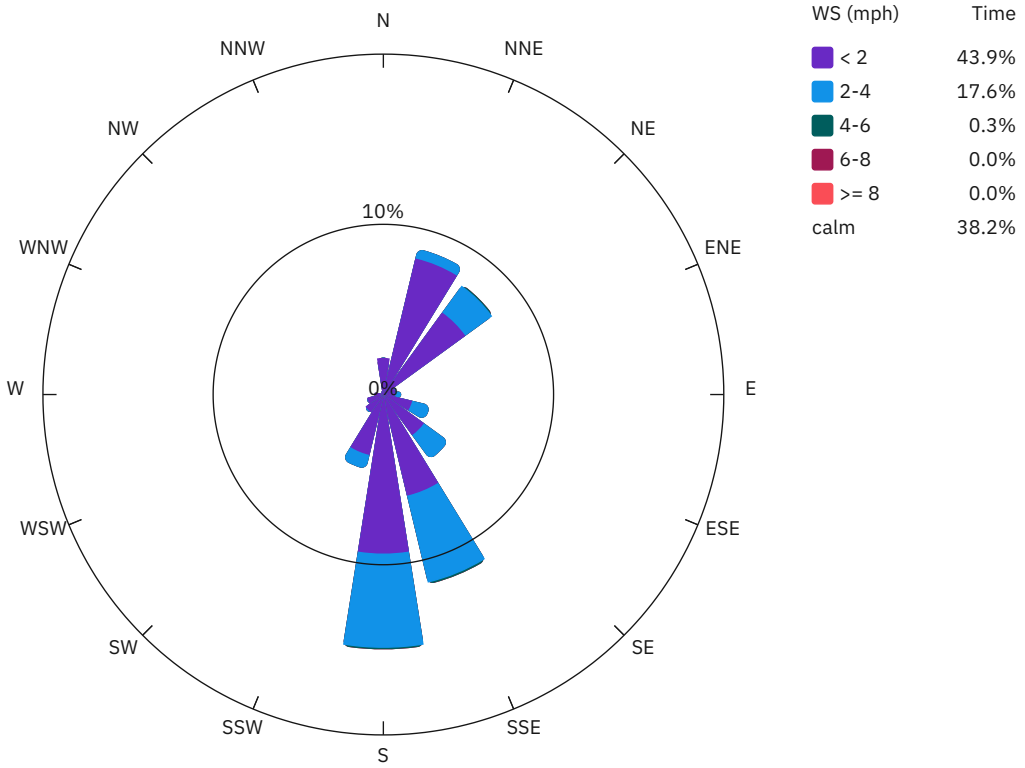

WS (mph)	Time
< 2	43.9%
2-4	17.6%
4-6	0.3%
6-8	0.0%
>= 8	0.0%
calm	38.2%

AM-01_Reach 7_WS

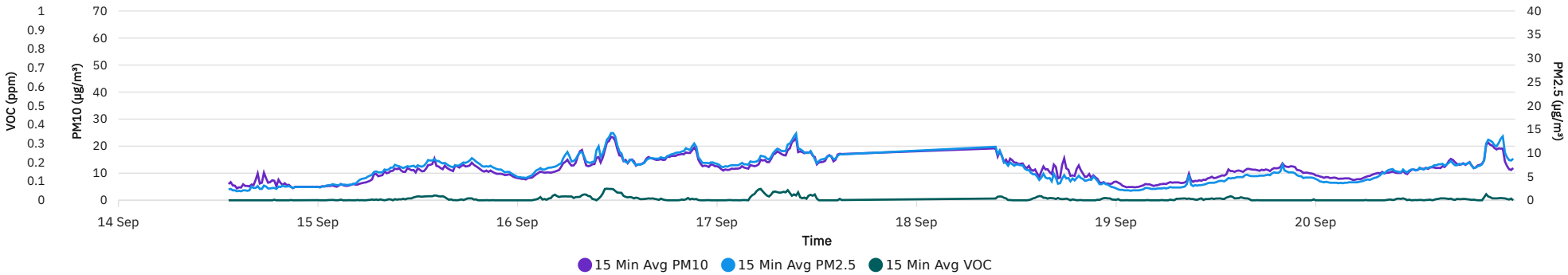

AM-02_Reach 7

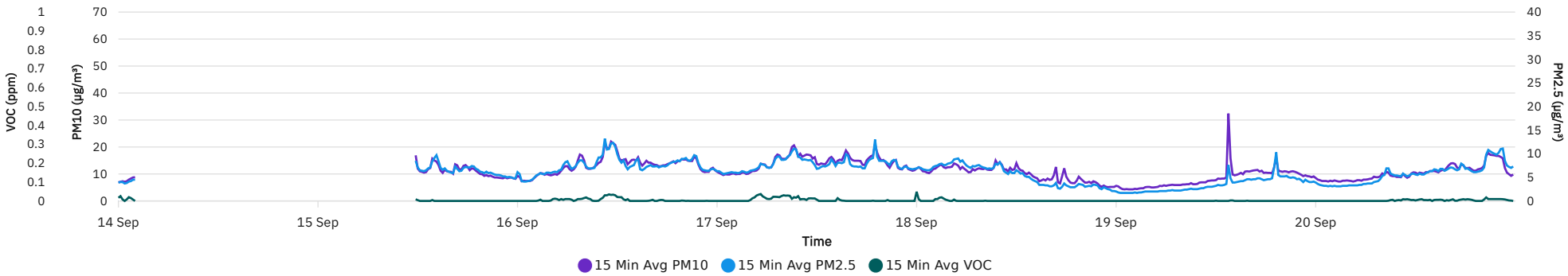

AM-03_Reach 7

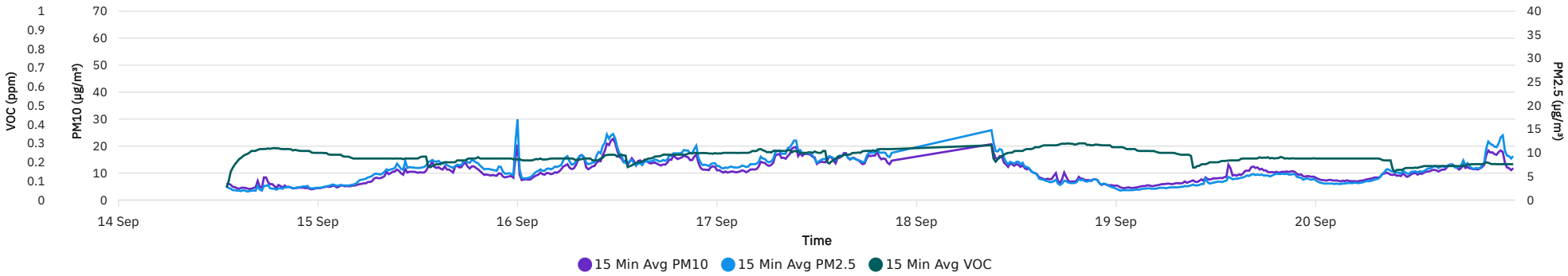

AM-04_Reach 7

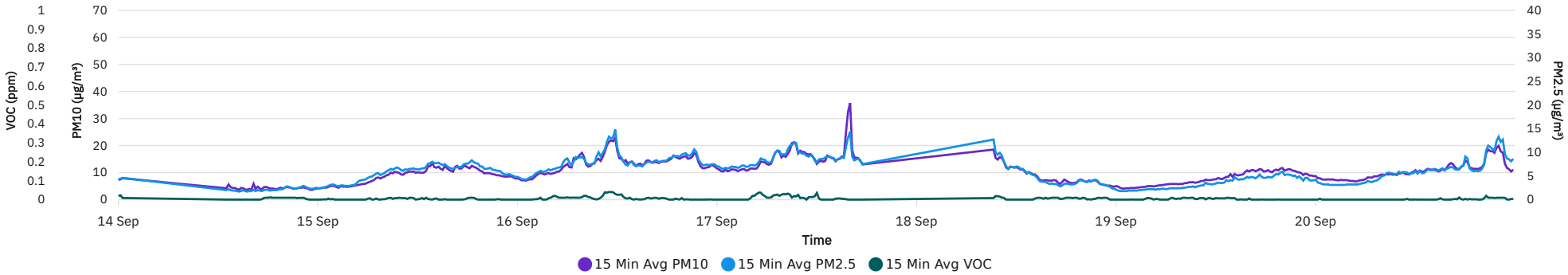

AM-05_Reach 7

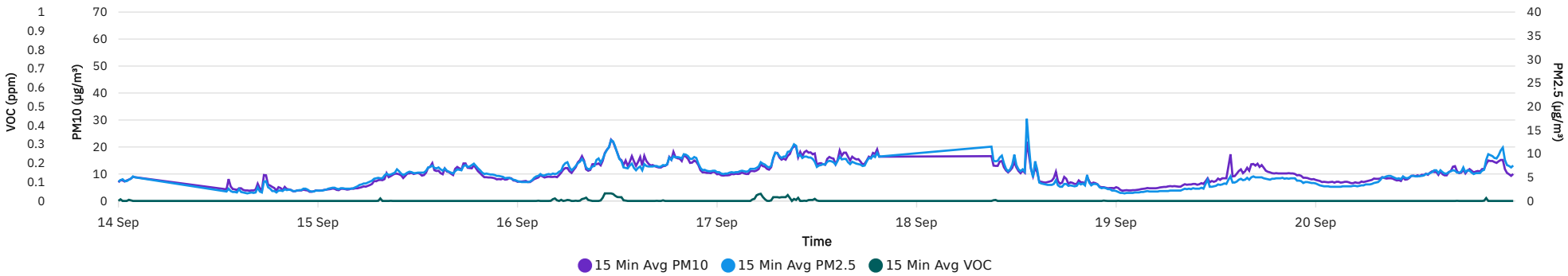

AM-06_Reach 7

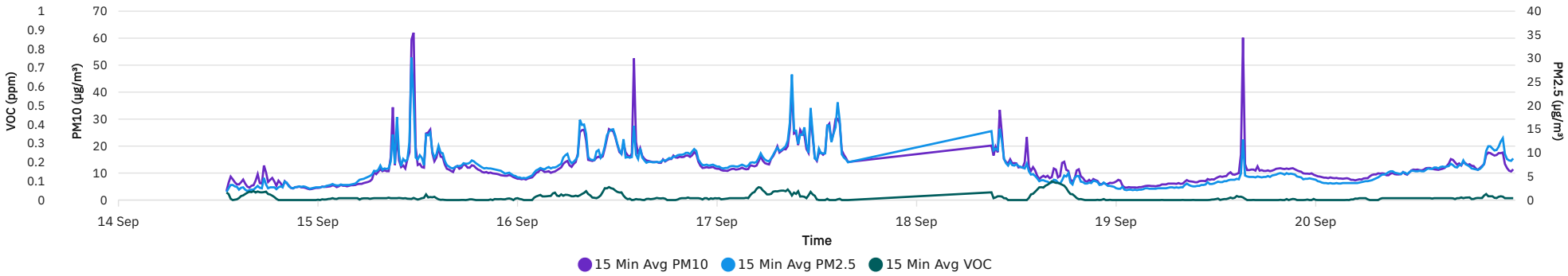

ENOVATE®	Reach 7_Stage_7ABC Report	Battery Park_AQS	
		DER-10 contribution	
		Report Period	
		From:	09/21/2026 00:00
		To:	09/27/2026 23:59

Sensor	Action Level
PM10	100 µg/m³
PM2.5	25 µg/m³
VOC	5 ppm

Daily Environmental Summary	Temp (°F)	Relative Humidity (%)	Barometer (inHg)	Wind Speed (mph)	Prevailing Wind Direction
09/21/2026	61.0 - 84.4	34.1 - 90.0	30.0 - 30.8	0.2 - 2.6	NNE
09/22/2026	57.4 - 75.9	48.0 - 84.0	30.2 - 30.5	0.2 - 2.5	N
09/23/2026	55.6 - 78.8	35.5 - 73.4	30.4 - 30.9	0.2 - 2.1	NNE
09/24/2026	54.0 - 72.0	39.5 - 72.4	30.3 - 32.3	0.2 - 2.8	NE
09/25/2026	55.2 - 69.1	40.5 - 73.3	29.9 - 31.9	0.4 - 3.4	NNE
09/26/2026	53.4 - 61.0	60.5 - 90.1	29.7 - 29.9	0.6 - 2.6	NE
09/27/2026	55.2 - 61.9	89.0 - 93.6	29.5 - 29.8	-	-

Daily Monitoring Summary	PM2.5 (µg/m³)	Time	PM10 (µg/m³)	Time	VOC (ppm)	Time
Min Contribution (15 min avg.) - 9/21/2026	0.0	01:30	0.0	07:45	0.0953	10:15
Max Contribution (15 min avg.) - 9/21/2026	15.4	11:00	25.4	11:00	0.1873	00:00
Daily Avg. Contribution (15 min avg.) - 9/21/2026	1.1	-	1.9	-	0.1583	-
Min Contribution (15 min avg.) - 9/22/2026	0.0	00:15	0.0	01:00	0.1060	10:30
Max Contribution (15 min avg.) - 9/22/2026	50.5	08:30	129.9	08:30	0.1800	00:30
Daily Avg. Contribution (15 min avg.) - 9/22/2026	2.5	-	5.9	-	0.1504	-
Min Contribution (15 min avg.) - 9/23/2026	0.0	00:00	0.0	00:00	0.0927	07:45
Max Contribution (15 min avg.) - 9/23/2026	13.6	08:00	44.8	08:00	0.1587	20:30
Daily Avg. Contribution (15 min avg.) - 9/23/2026	0.8	-	2.6	-	0.1382	-
Min Contribution (15 min avg.) - 9/24/2026	0.0	10:45	0.0	10:45	0.0627	14:15
Max Contribution (15 min avg.) - 9/24/2026	2.7	15:00	8.1	15:00	0.1493	00:00
Daily Avg. Contribution (15 min avg.) - 9/24/2026	0.5	-	1.3	-	0.1263	-
Min Contribution (15 min avg.) - 9/25/2026	0.1	00:15	0.2	14:30	0.0907	08:15
Max Contribution (15 min avg.) - 9/25/2026	3.8	13:30	16.6	12:45	0.1693	21:15
Daily Avg. Contribution (15 min avg.) - 9/25/2026	0.9	-	3.6	-	0.1378	-
Min Contribution (15 min avg.) - 9/26/2026	0.5	02:30	1.5	02:30	0.1273	03:30
Max Contribution (15 min avg.) - 9/26/2026	1.0	00:00	3.7	00:00	0.1393	02:15
Daily Avg. Contribution (15 min avg.) - 9/26/2026	0.7	-	2.2	-	0.1353	-
Min Contribution (15 min avg.) - 9/27/2026	-	-	-	-	-	-
Max Contribution (15 min avg.) - 9/27/2026	-	-	-	-	-	-
Daily Avg. Contribution (15 min avg.) - 9/27/2026	-	-	-	-	-	-

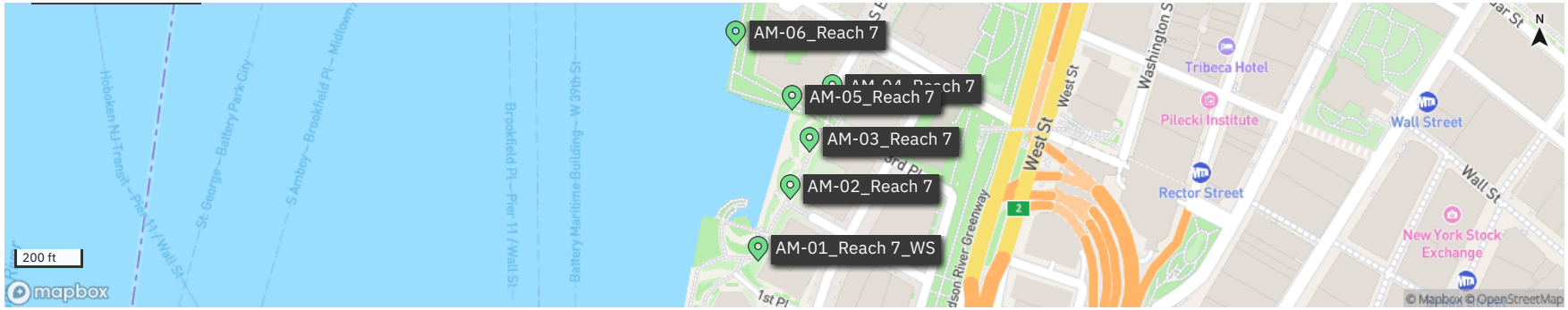

Stopped Initial Avg Rolling Avg

PM2.5 Average Contribution (µg/m³)

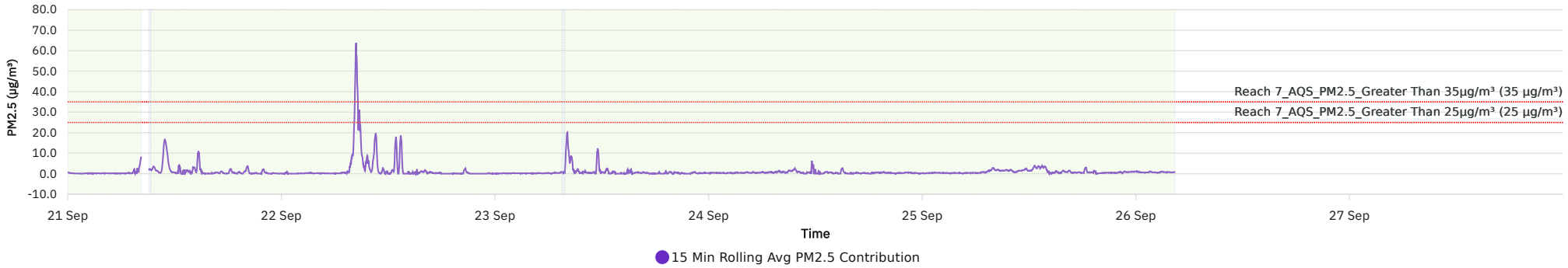

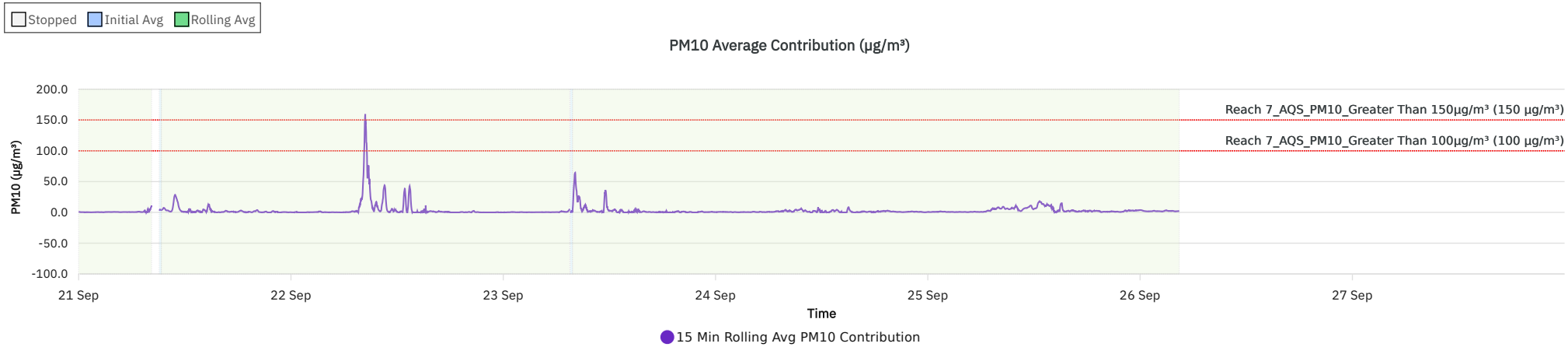
Stopped
Initial Avg
Rolling Avg
PM10 Average Contribution (µg/m³)
200.0
150.0
100.0
50.0
0.0
-50.0
-100.0
PM10 (µg/m³)
Reach 7_AQS_PM10_Greater Than 150µg/m³ (150 µg/m³)
Reach 7_AQS_PM10_Greater Than 100µg/m³ (100 µg/m³)
21 Sep
22 Sep
23 Sep
24 Sep
25 Sep
26 Sep
27 Sep
Time
15 Min Rolling Avg PM10 Contribution

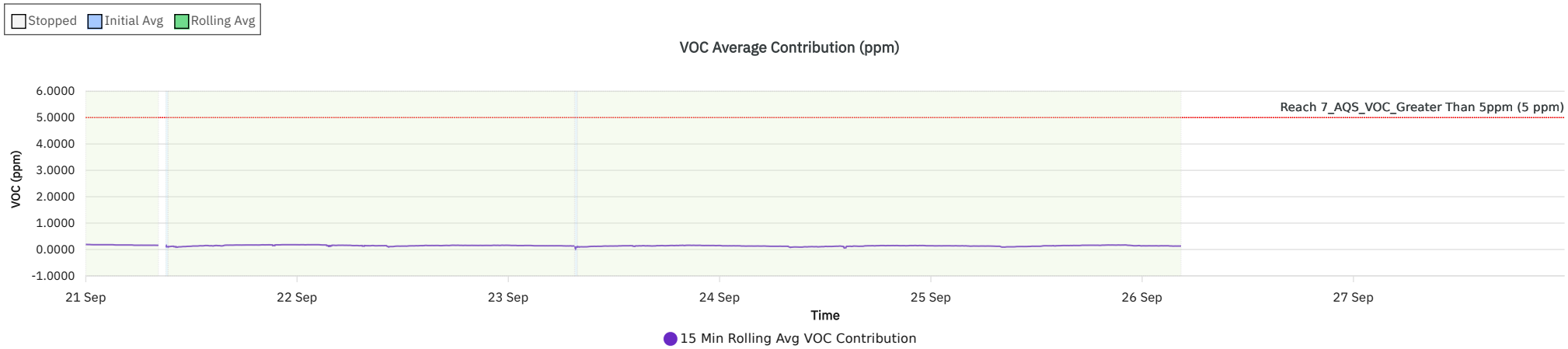
Stopped
Initial Avg
Rolling Avg
VOC Average Contribution (ppm)
6.0000
5.0000
4.0000
3.0000
2.0000
1.0000
0.0000
-1.0000
VOC (ppm)
Reach 7_AQS_VOC_Greater Than 5ppm (5 ppm)
21 Sep
22 Sep
23 Sep
24 Sep
25 Sep
26 Sep
27 Sep
Time
15 Min Rolling Avg VOC Contribution

Wind rose (mph)

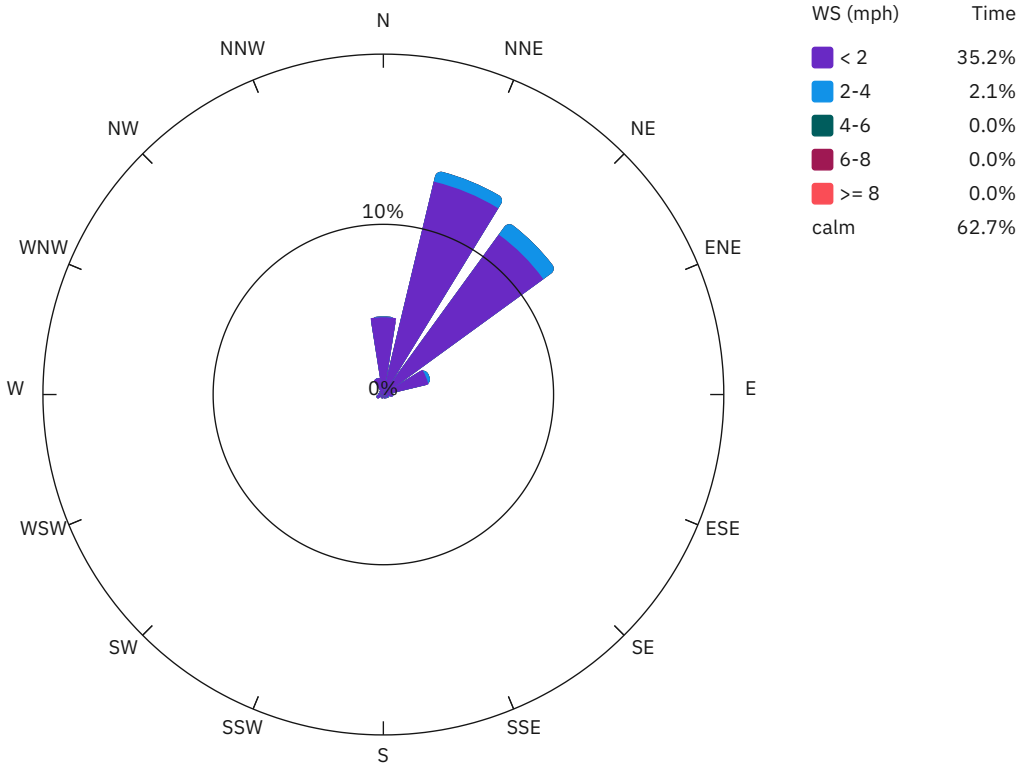

AM-01_Reach 7_WS

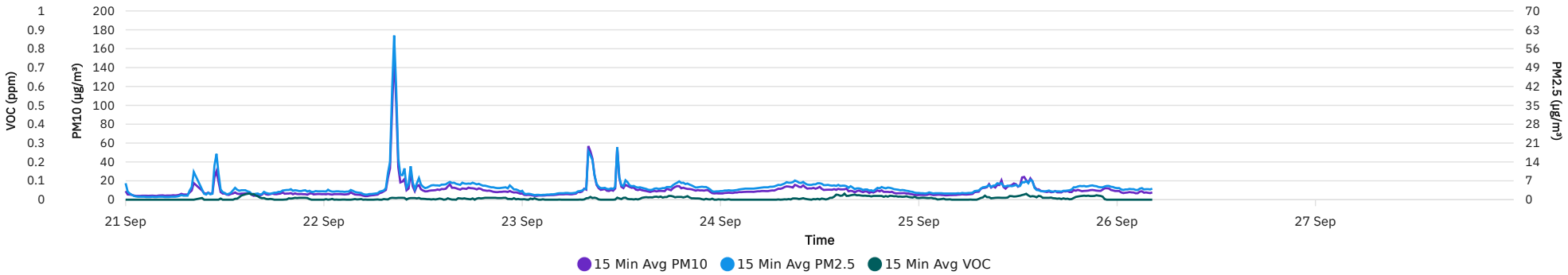

AM-02_Reach 7

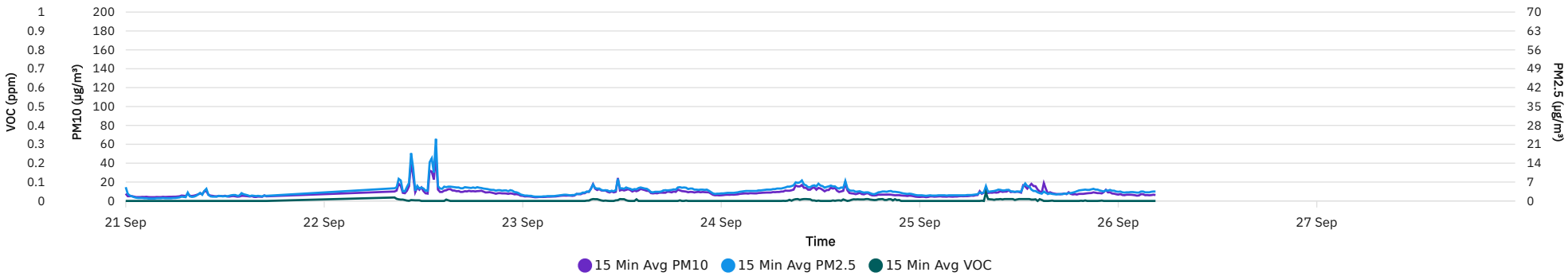

AM-03_Reach 7

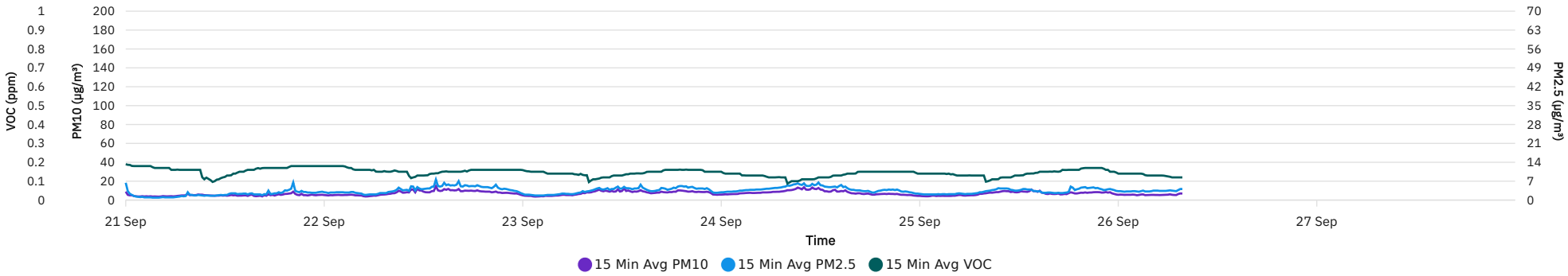

AM-04_Reach 7

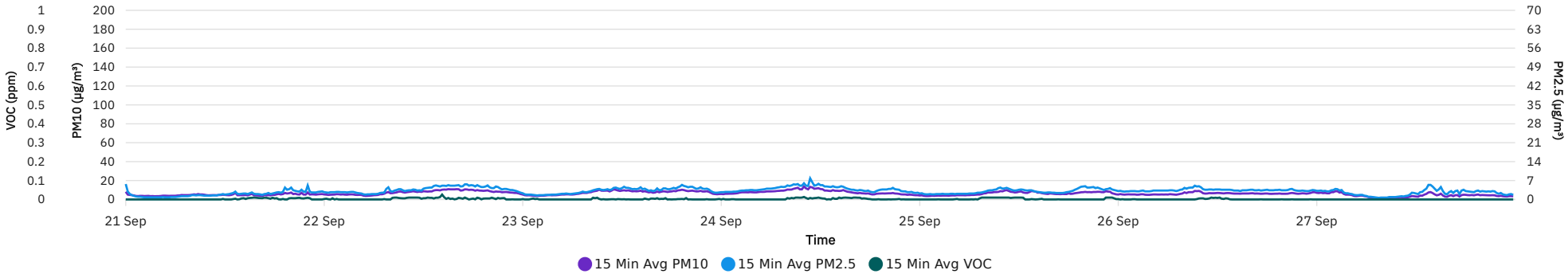

AM-05_Reach 7

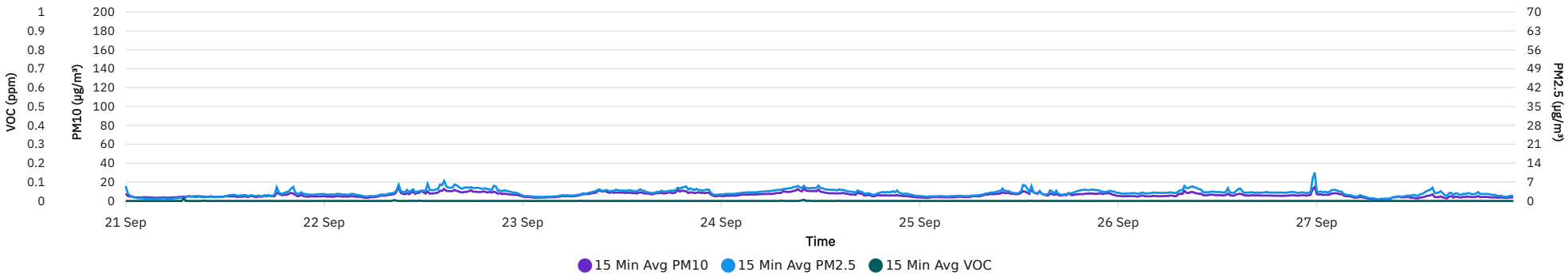

AM-06_Reach 7

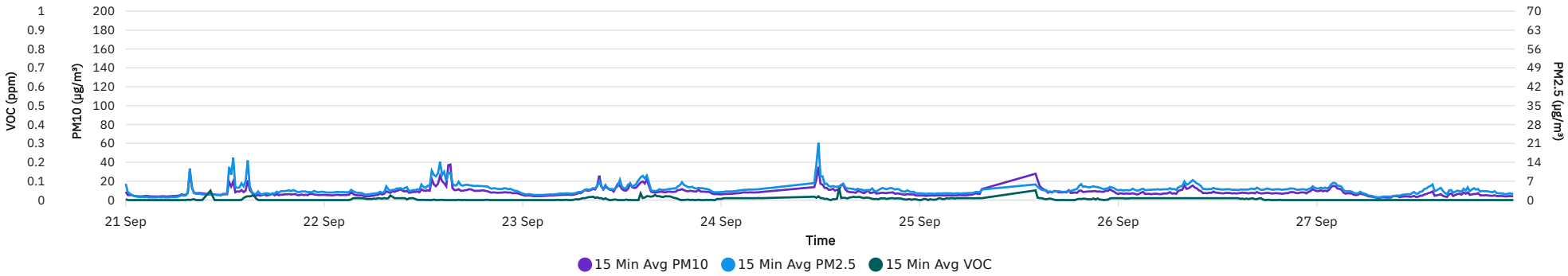

Exceedance Summary

Parameter	Action Level	Time Triggered	Cause	Actions Taken
PM10	150 µg/m^3	9/22/2026 8:17	Per TSPC on-site staff , elevated readings were attributable to concrete drilling.	The contractor stopped work and wetted the work area to mitigate dust levels and fugitive dust.
PM2.5	35 µg/m^3	9/22/2026 8:12	Per TSPC on-site staff , elevated readings were attributable to concrete drilling.	The contractor stopped work and wetted the work area to mitigate dust levels and fugitive dust.
PM2.5	25 µg/m^3	9/22/2026 8:40	Per TSPC on-site staff , elevated readings were attributable to concrete drilling.	The contractor wetted the work area to mitigate dust levels and fugitive dust.

ENOVATE®	Reach 7_Stage_7ABC Report	Battery Park_AQS
		DER-10 contribution
		Report Period
		From: 09/28/2026 00:00
		To: 09/30/2026 23:59

Sensor	Action Level
PM10	100 µg/m³
PM2.5	25 µg/m³
VOC	5 ppm

Daily Environmental Summary	Temp (°F)	Relative Humidity (%)	Barometer (inHg)	Wind Speed (mph)	Prevailing Wind Direction
09/28/2026	56.1 - 63.5	79.7 - 96.6	29.8 - 30.0	0.2 - 2.0	N
09/29/2026	59.4 - 76.5	54.1 - 88.2	30.0 - 30.1	0.2 - 1.8	NNE
09/30/2026	59.0 - 80.8	45.1 - 83.7	30.1 - 30.4	0.2 - 2.1	S

Daily Monitoring Summary	PM2.5 (µg/m³)	Time	PM10 (µg/m³)	Time	VOC (ppm)	Time
Min Contribution (15 min avg.) - 9/28/2026	0.0	17:00	0.0	19:00	0.0000	10:30
Max Contribution (15 min avg.) - 9/28/2026	99.0	11:00	114.3	11:00	0.1400	16:45
Daily Avg. Contribution (15 min avg.) - 9/28/2026	4.3	-	5.5	-	0.1228	-
Min Contribution (15 min avg.) - 9/29/2026	0.0	01:45	0.0	03:15	0.0993	07:30
Max Contribution (15 min avg.) - 9/29/2026	13.6	14:45	14.8	14:45	0.1400	01:00
Daily Avg. Contribution (15 min avg.) - 9/29/2026	1.1	-	2.6	-	0.1333	-
Min Contribution (15 min avg.) - 9/30/2026	0.0	02:30	0.0	06:30	0.0193	11:45
Max Contribution (15 min avg.) - 9/30/2026	35.0	13:15	35.3	13:15	0.1800	11:00
Daily Avg. Contribution (15 min avg.) - 9/30/2026	1.6	-	2.1	-	0.1339	-

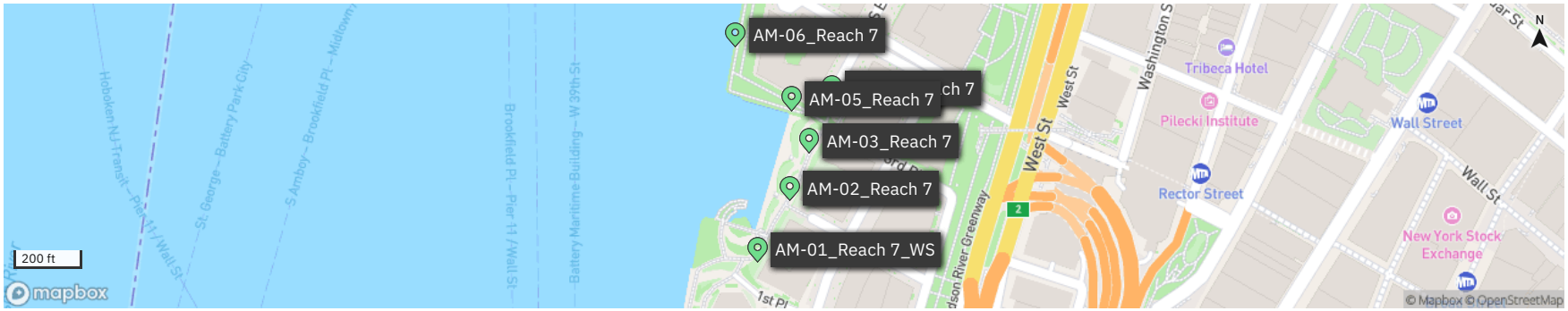

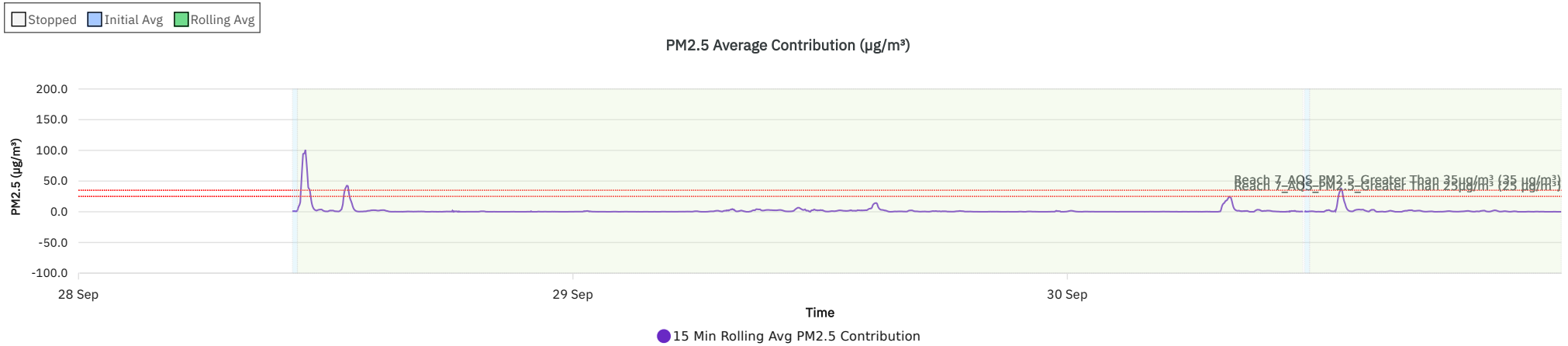
Stopped
Initial Avg
Rolling Avg
PM2.5 Average Contribution (µg/m³)
200.0
150.0
100.0
50.0
0.0
-50.0
-100.0
PM2.5 (µg/m³)
Reach 7_AQS_PM2.5_Greater Than 35µg/m³ (35 µg/m³)
Reach 7_AQS_PM2.5_Greater Than 25µg/m³ (25 µg/m³)
28 Sep
29 Sep
30 Sep
Time
15 Min Rolling Avg PM2.5 Contribution

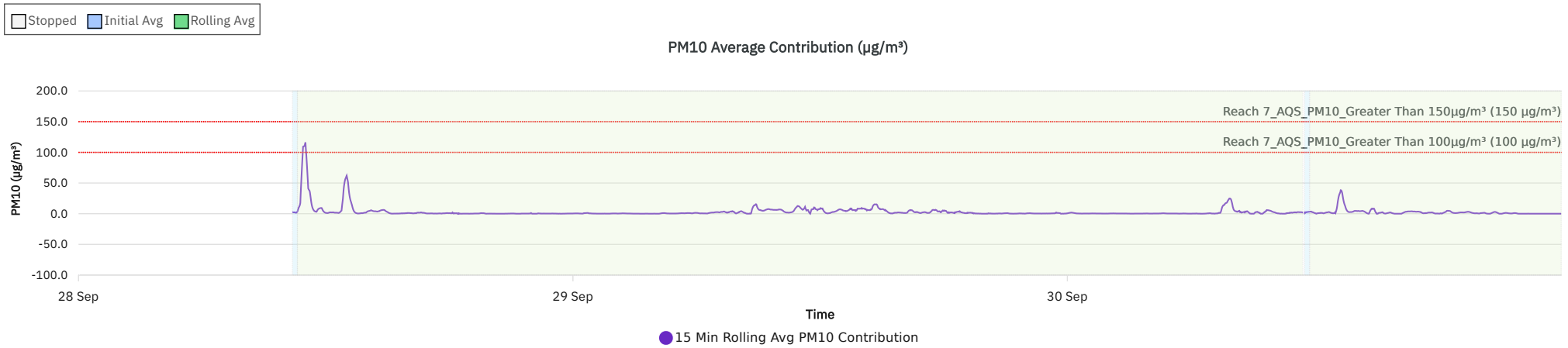
Stopped
Initial Avg
Rolling Avg
PM10 Average Contribution (µg/m³)
200.0
150.0
100.0
50.0
0.0
-50.0
-100.0
PM10 (µg/m³)
Reach 7_AQS_PM10_Greater Than 150µg/m³ (150 µg/m³)
Reach 7_AQS_PM10_Greater Than 100µg/m³ (100 µg/m³)
28 Sep
29 Sep
30 Sep
Time
15 Min Rolling Avg PM10 Contribution

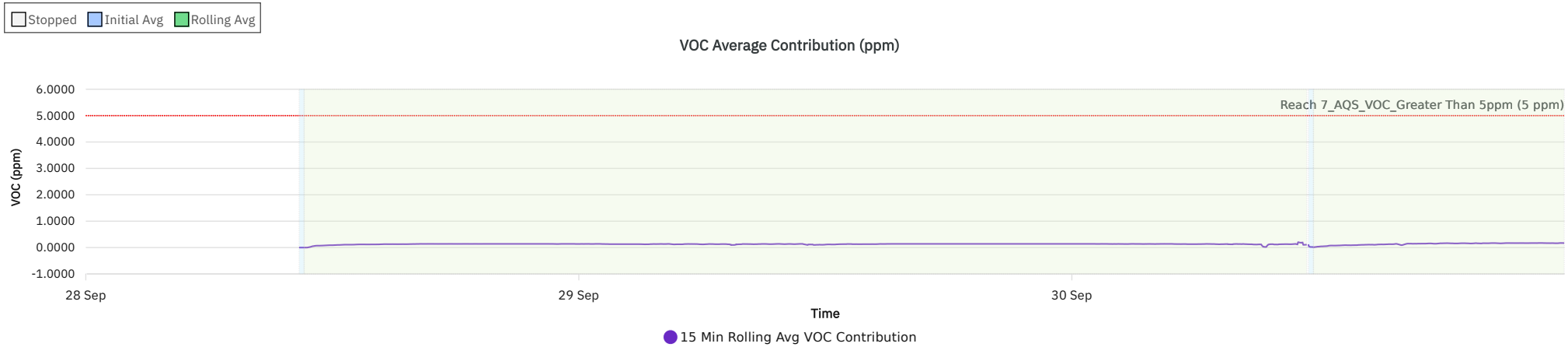
Stopped
Initial Avg
Rolling Avg
VOC Average Contribution (ppm)
6.0000
5.0000
4.0000
3.0000
2.0000
1.0000
0.0000
-1.0000
VOC (ppm)
Reach 7_AQS_VOC_Greater Than 5ppm (5 ppm)
28 Sep
29 Sep
30 Sep
Time
15 Min Rolling Avg VOC Contribution

Wind rose (mph)

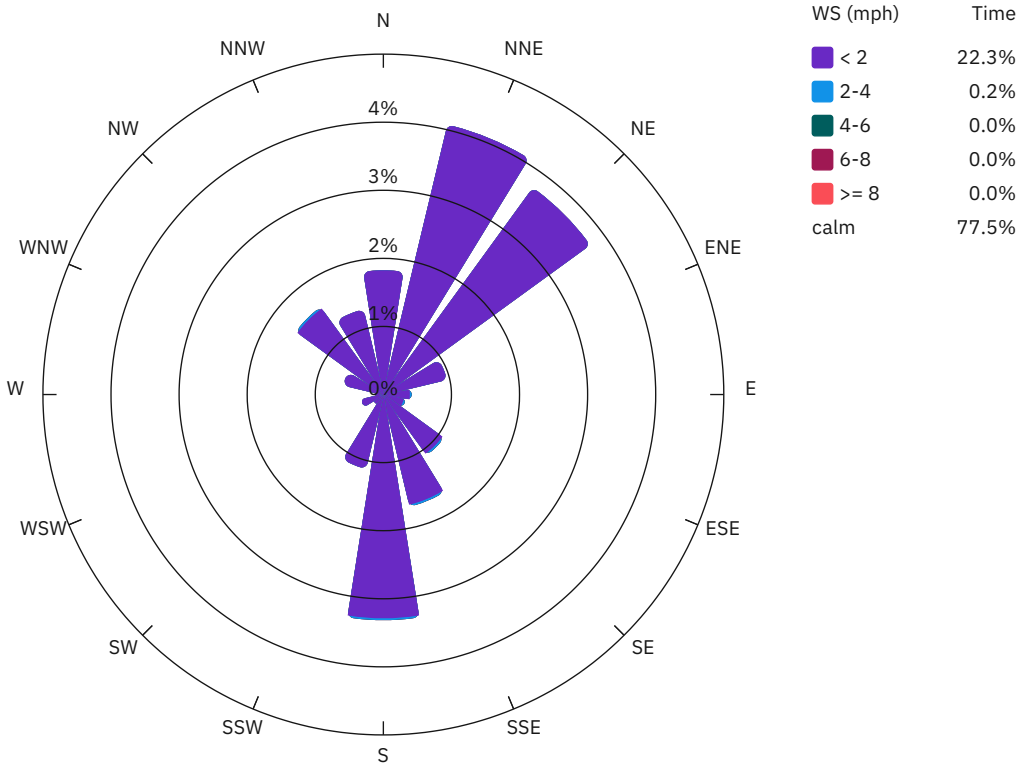

WS (mph)	Time
< 2	22.3%
2-4	0.2%
4-6	0.0%
6-8	0.0%
>= 8	0.0%
calm	77.5%

AM-01_Reach 7_WS

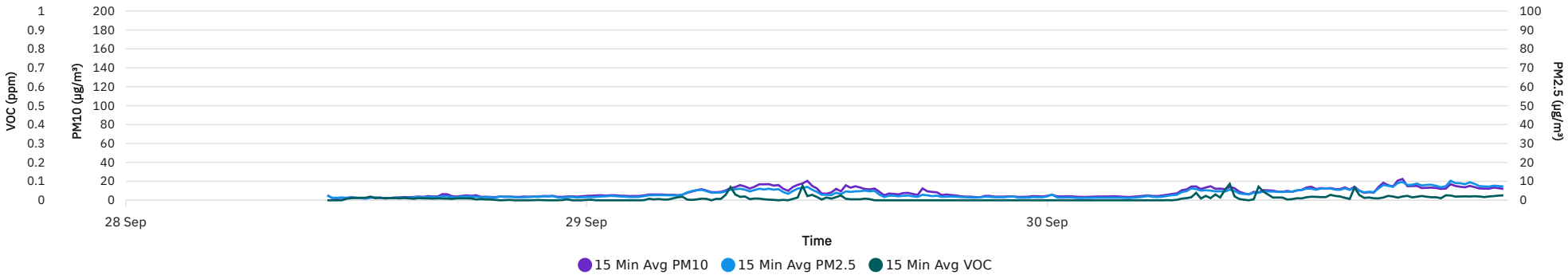

AM-02_Reach 7

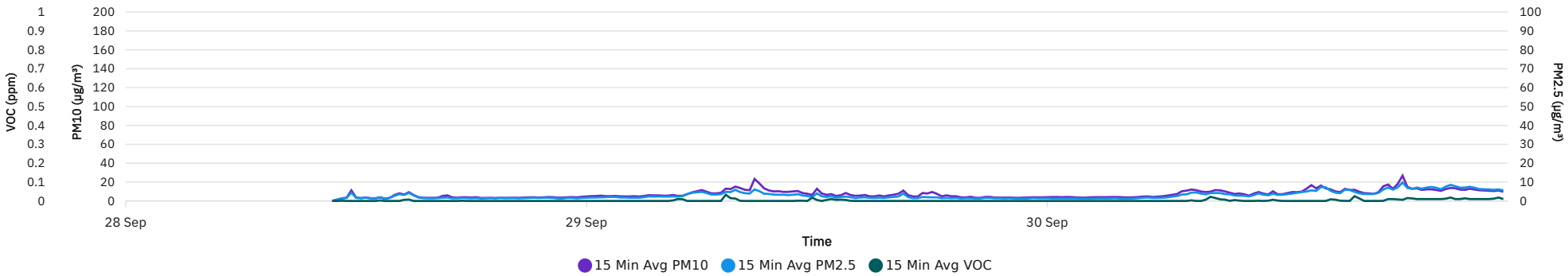

AM-03_Reach 7

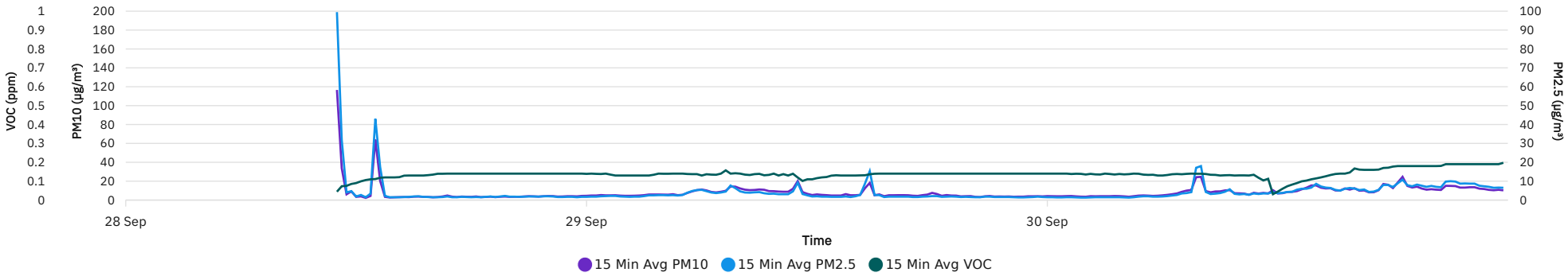

AM-04_Reach 7

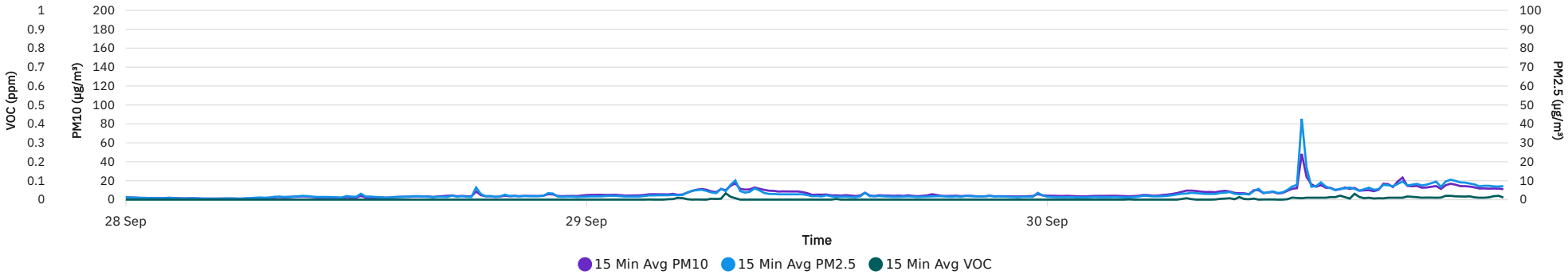

AM-05_Reach 7

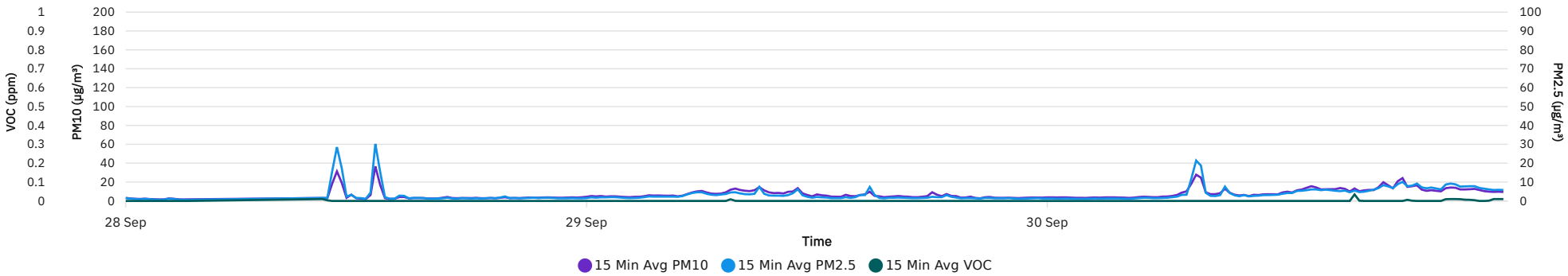

AM-06_Reach 7

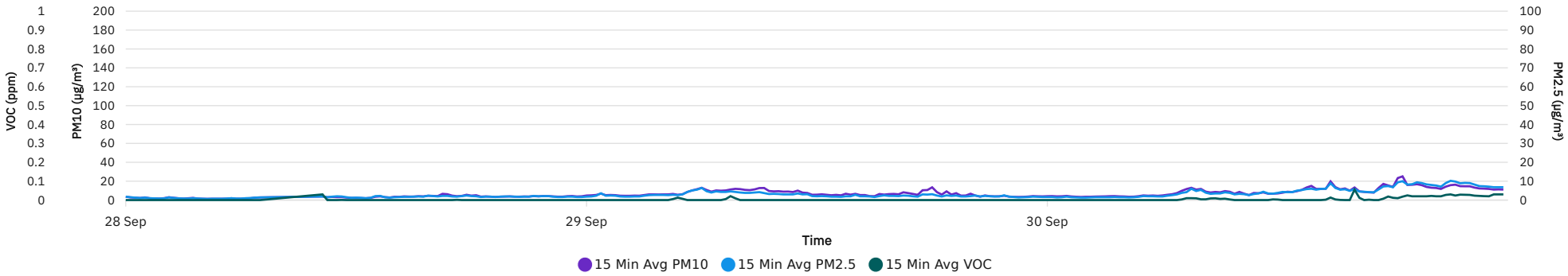

Exceedance Summary

Parameter	Action Level	Time Triggered	Cause	Actions Taken
PM10	100 µg/m^3	9/28/2026 10:51	Welding activities were occurring on site at the time of the exceedance.	The contractor relocated the welding setup to a different location on site.
PM2.5	35 µg/m^3	9/28/2026 10:44	Welding activities were occurring on site at the time of the exceedance.	The contractor stopped work and relocated the welding setup to a different location on site.
PM2.5	35 µg/m^3	9/28/2026 12:53	Welding activities were occurring on site at the time of the exceedance.	The contractor stopped work and relocated the welding setup to a different location on site.
PM2.5	35 µg/m^3	9/30/2026 13:10	Welding activities were occurring on site at the time of the exceedances.	The contractor implemented air dispersal mitigation methods.