NW BATTERY PARK CITY RESILIENCY PROJECT

MONTHLY COMMUNITY AIR QUALITY MONITORING REPORT

08 | 2026

ISSUE DATE: November 3, 2026
PERIOD COVERED: August 1 to August 31, 2026
PREPARED BY: Enovate Engineering, PLLC
SUBCONSULTANT TO: Turner-SPC JV

NEW YORK STATE | Battery Park City Authority

TABLE OF CONTENTS

Introduction 1
Environmental Review 2
Community Air Quality Monitoring for PM10 and PM2.5 2
Community Air Quality Monitoring for VOC 4
How to Read the Data Reports 5
Construction Summary 8
Summary of Monitoring Report 10
- REACH 1 10
  - PM10 10
  - PM2.5 10
  - VOCs 11
  - NOTES 11
- REACH 2 11
  - PM10 11
  - PM2.5 12
  - VOCs 12
  - NOTES 12
- REACH 3 12
  - PM10 12
  - PM2.5 13
  - VOCs 13
  - NOTES 13
- REACH 4 13
  - PM10 13
  - PM2.5 13
  - VOCs 13
  - NOTES 13
- REACH 5CD 14
  - PM10 14
  - PM2.5 15
  - VOCs 15
  - NOTES 15
- REACH 5E 16
  - PM10 16
  - PM2.5 16
  - VOCs 16
  - NOTES 16
- REACH 6 (Rector St) 17

PM10 17
PM2.5 17
VOCs 17
NOTES 17
REACH 7 17
PM10 17
PM2.5 18
VOCs 20
NOTES 20
Appendix A 21

Introduction

In response to the devastating impacts of Superstorm Sandy on Lower Manhattan and in anticipation of future severe storm activity exacerbated by climate change, the North/West Battery Park City Resiliency (NWBPCR) Project has been developed as a critical component of the broader coastal flood risk management efforts in Lower Manhattan. The NWBPCR Project is being led by the Battery Park City Authority (BPCA) and represents the next phase of integrated resilience work following the South Battery Park City Resiliency (SBPCR) Project and other related initiatives.

The NWBPCR Project contemplates the creation of a continuous coastal flood risk management system extending from First Place in Battery Park City northward along the Battery Park City Esplanade, across to the east side of West Street/Route 9A and terminating above Chambers Street at a designated high point on Greenwich Street. This system is designed to provide reliable risk reduction to property, residents, infrastructure, and public assets within Battery Park City and adjacent western Tribeca neighborhoods, while preserving and enhancing open space, waterfront access, and community character.

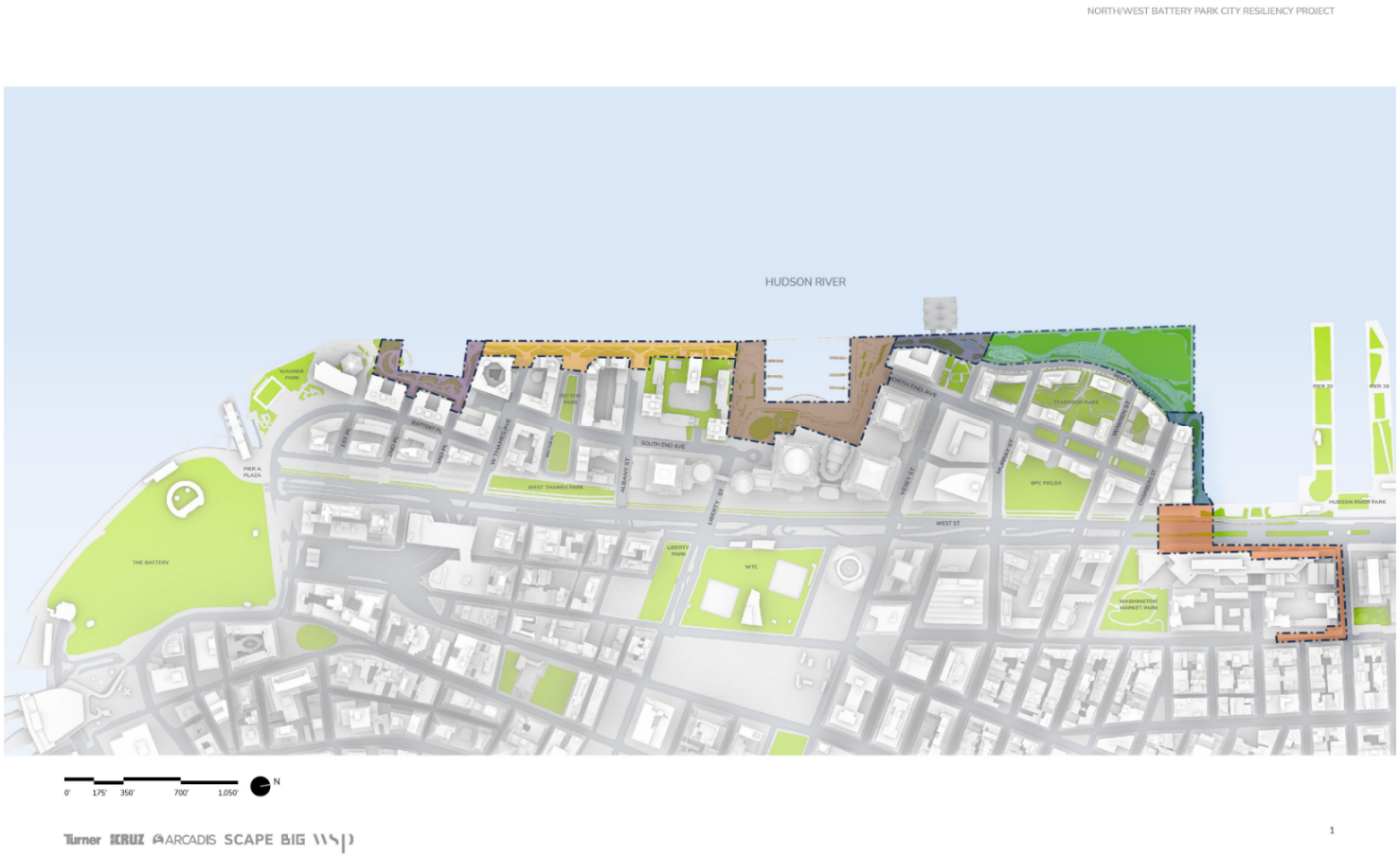

Figure 1: Project Location

The purpose of the NWBPCR Project is to:

- Provide a reliable coastal flood risk management system that reduces flood risk to property, residents, critical infrastructure, and public assets within northern and western Battery Park City and adjacent portions of Lower Manhattan, in response to the design storm event.
- Protect and preserve, to the maximum extent practicable, existing open space resources, waterfront access, and opportunities for public use and recreation along the Battery Park City Esplanade, while maintaining the character of surrounding neighborhoods.
- Avoid or minimize disruption to existing below- and above-ground infrastructure (i.e., water and sewer infrastructure, roadways, subways, tunnels, and utilities) during flood events and throughout construction activities.

The NWBPCR Project builds upon earlier resiliency initiatives in Battery Park City and advances long-term coastal protection goals identified in the Lower Manhattan Coastal Resiliency (LMCR) Master Plan. The flood alignment is intended to meet Federal Emergency Management Agency (FEMA) accreditation requirements for protection against the 100-year storm event and to provide adaptability for future climate conditions, including sea level rise projections associated with mid-century storm scenarios. The project is designed to tie into adjacent resiliency systems, including the SBPCR Project, to create a unified coastal defense strategy. In addition to flood protection, the project incorporates enhancements to public open spaces, circulation, and waterfront amenities to improve overall resiliency, accessibility, and community use.

Environmental Review

An Environmental Impact Statement (EIS) was prepared for the NWBPCR Project, which evaluated potential impacts associated with construction and operation, including air quality, noise, traffic, and other environmental parameters. The air quality analysis for construction activities considered the following on-site emission sources:

- Trucks and non-road construction equipment diesel engine exhaust.
- Surface fugitive dust generated by the movement of trucks and non-road equipment.
- Dust emissions associated with material handling and construction activities.

Potentially affected residential receptors within the study area were identified and evaluated as part of the environmental review, along with the proposed construction areas.

The NWBPCR team will be conducting air quality monitoring throughout construction in all seven Project Areas to ensure the ongoing health and safety of the adjacent community. In particular, the NWBPCR Air Quality Monitoring program will measure levels of Particulate Matter (PM) at two sizes: PM10 and PM2.5 and Volatile Organic Compounds (VOCs).

Community Air Quality Monitoring for PM10 and PM2.5

PM stands for **particulate matter** (also called particle pollution or dust): the term for a mixture of solid particles and liquid droplets found in the air. Some particles, such as dust, dirt, soot, or smoke, are large or dark enough to be seen with the naked eye. Others are so small they can only be detected using an electron microscope. Particle pollution includes inhalable particles, with aerodynamic diameters that are generally 10 micrometers and smaller (PM10; also refer to as dust). Additionally, particles generally 2.5 micrometers and smaller (PM2.5; typically, from vehicle emissions) pose the greatest risk to health. Please see the following link from the Environmental Protection Agency (EPA) for reference: EPA Particulate Matter (PM) Basics

The BPCR team will be conducting real-time air quality monitoring throughout construction to ensure the ongoing health and safety of the adjacent community. In particular, the NWBPCR Air Quality Monitoring program will measure levels of Particulate Matter (PM) at PM10 and PM2.5.

The project area is divided into seven (7) reaches (Reach 1 through Reach 7) to facilitate construction phasing and environmental monitoring coverage. Stationary air monitoring units, located at pre-set sites, will monitor wider ambient air conditions. The stationary units are equipped with PM10 and PM2.5 continuous, real-time remote sensing instruments. They provide consistent air quality measurements over time, offering an extensive overview of regional air quality changes. However, this is not an environmental, safety of hygiene report as long as the action is immediate and effective.

The Clean Air Act (CAA) requires EPA to set National Ambient Air Quality Standards (NAAQS) for particulate matter, as one of the six criteria pollutants considered harmful to public health and the environment. The law also requires the United States EPA to periodically review the standards to ensure that they provide adequate health and environmental protection, and to update those standards as necessary. NAAQS for PM pollution specify a maximum amount of PM to be present in outdoor air.

The Permissible Exposure Limit (PEL) is a regulatory limit to protect public health/welfare set by the NAAQS in line with the requirements of the CAA on the amount or concentration of a substance in the air. The EPA has set a 24-hour time weighted average (TWA) as standard for evaluating PM levels, meaning that they average potential PM exposure over a 24-hour period. This is also referred to as the daily value. New York State Department of Environmental Conservation (NYSDEC) and New York State Department of Health (NYSDOH) has set a 15-minute TWA as the standard for evaluating PM levels. In the line graphs presented in the NWBPCR monthly data plots, readings are averaged in 15-minute intervals and do not represent the standard TWA of 24-hrs. This more conservative approach will help the NWBPCR project team monitor the project's effect on air quality more closely.

The primary standard is a regulatory level to protect public health/welfare set by the NAAQS in line with the requirements of the CAA on the amount or concentration of a substance in the air. The EPA primary standard for PM10 and PM2.5 is:

Averaging time:	24 hours
Regulatory level PM10:	150 $\mu g/m^3$
Regulatory level PM2.5:	35 $\mu g/m^3$
NAAQS form:	Not to be exceeded more than once per year on average over 3 years

The NYSDEC and NYSDOH standard for PM10 is:

Averaging time:	15 minutes
Action level PM10:	150 $\mu g/m^3$

The following procedure has been established if air quality measurements exceed the action levels for the 15-minute periods:

PM10 Action Level 1. If the downwind PM10 particulate level is 100 $\mu g/m^3$ greater than background for the 15-minute period or if airborne dust is measured leaving the work area, then automated alerts are dispatched to the general contractor and the construction management team. Dust suppression techniques must be employed. Work may continue with dust suppression techniques provided that downwind PM10 particulate levels do not exceed 150 $\mu g/m^3$ above the upwind level and provided that no visible dust is migrating from the work area.

PM10 Action Level 2. If, after implementation of dust suppression techniques, downwind PM10 particulate levels are greater than 150 $\mu g/m^3$ above the upwind level, work must be stopped, and a re-evaluation of activities initiated. Work can resume provided that dust suppression measures and other controls are successful in reducing the downwind PM10 particulate concentration to within 150 $\mu g/m^3$ of the upwind level and in preventing visible dust migration.

PM2.5 Action Level 1. If the downwind PM2.5 particulate level is 25 $\mu g/m^3$ greater than background for the 15-minute period or if airborne dust is measured leaving the work area, then automated alerts are dispatched to the general contractor and the construction management team. Dust suppression techniques must be employed. Work may continue with dust suppression techniques provided that downwind PM2.5 particulate levels do not exceed 35 $\mu g/m^3$ above the upwind level and provided that no visible dust is migrating from the work area.

PM2.5 Action Level 2. If, after implementation of dust suppression techniques, downwind PM2.5 particulate levels are greater than 35 $\mu g/m^3$ above the upwind level, work must be stopped, and a re-evaluation of activities initiated. Work can resume provided that dust suppression measures and other controls are successful in reducing the downwind PM2.5 particulate concentration to within 35 $\mu g/m^3$ of the upwind level and in preventing visible dust migration.

The PM10 and PM2.5 readings that follow by month in this report are shown in data plots, as below. The data plots illustrate PM levels in a **15-minute TWA.** As mentioned above, the local limits for PM are evaluated on a **15-minute TWA** and the federal limits for PM exposure are evaluated on a **24-hour TWA**. By evaluating PM readings on the 15-minute TWA, the NWBPCR project can ensure that Net PM never exceeds the 24-hour TWA, or daily value.

Along with air quality monitoring, the contractor is required to take extensive preventative measures to control dust and limit vehicle emissions. Potential mitigation techniques include but are not limited to:

- use of water spray for roads, trucks, excavation areas and stockpiles.
- use of anchored tarps to cover stockpiles.
- use of truck covers during soil transport within site limits and during off-site transport.
- employment of extra care during dry and/or high-wind periods.
- use of gravel or recycled concrete aggregate on egress and other roadways to provide a clean and dust-free road surface.
- use of a truck wheel wash at site access/egress points to prevent fugitive dust and off-site migration of dust and other particulates.

Community Air Quality Monitoring for VOC

The NWBPCR team will be conducting air quality monitoring throughout construction to ensure the ongoing health and safety of the adjacent community. In particular, the NWBPCR Air Quality Monitoring program will measure levels of Volatile Organic Compounds (VOCs).

The project area is divided into seven (7) reaches (Reach 1 through Reach 7) to facilitate construction phasing and environmental monitoring coverage. Stationary air monitoring units, located at pre-set sites, will monitor wider ambient air conditions. The stationary units are equipped with VOC continuous, real-time remote sensing instruments. They provide consistent air quality measurements over time, offering an extensive overview of regional air quality changes. However, this is not an environmental, safety of hygiene report as long as the action is immediate and effective.

The action level to protect public health/welfare is set by the New York State Department of Environmental Conservation (NYSDEC) and New York State Department of Health (NYSDOH). The NYSDEC and NYSDOH has set a 15-minute time weighted average (TWA) as standard for evaluating VOC levels, meaning that they average potential VOC exposure over a 15-minute period. In the line graphs presented in the NWBPCR monthly data plots, readings are averaged in 15-minute intervals.

The NYSDEC and NYSDOH standard for VOC is:

Averaging time:	15 minutes
Action level VOC:	25 ppm

The following procedure has been established if air quality measurements exceed the action levels for the 15-minute periods:

VOC Action level 1. If the ambient air concentration of total organic vapors at the downwind perimeter of the work area or exclusion zone exceeds 5 ppm above background for the 15-minute average, then automated alerts are dispatched to the general contractor and the construction management team. Work activities must be temporarily halted and monitoring continued. If the total organic vapor level readily decreases (per instantaneous readings) below 5 ppm over background, work activities can resume with continued monitoring. As a background, the value of 0 ppm has been adopted based on the final EIS for the project. **Hence, the VOC Action Level 1 is >5 ppm.**

VOC Action Level 2. If total organic vapor levels at the downwind perimeter of the work area or exclusion zone persist at levels in excess of 5 ppm over background but less than 25 ppm, work activities must be halted, the source of vapors identified, corrective actions taken to abate emissions, and monitoring continued. After these steps, work activities can resume provided that the total organic vapor level 200 feet downwind of the exclusion zone or half the distance to the nearest potential receptor or residential/commercial structure, whichever is less - but in no case less

than 20 feet, is below 5 ppm over background for the 15-minute average. **Hence, the VOC Action Level 2 is applicable when the range is >5 and <25 ppm.**

VOC Action Level 3. If the organic vapor level is above 25 ppm at the perimeter of the work area, activities must be shutdown. **Hence, the VOC Action Level 3 is >25 ppm.**

How to Read the Data Reports

The PM and VOC readings that follow by week in this report are shown in data reports, as below. The data plots illustrate PM and VOC levels in a 15-minute TWA.

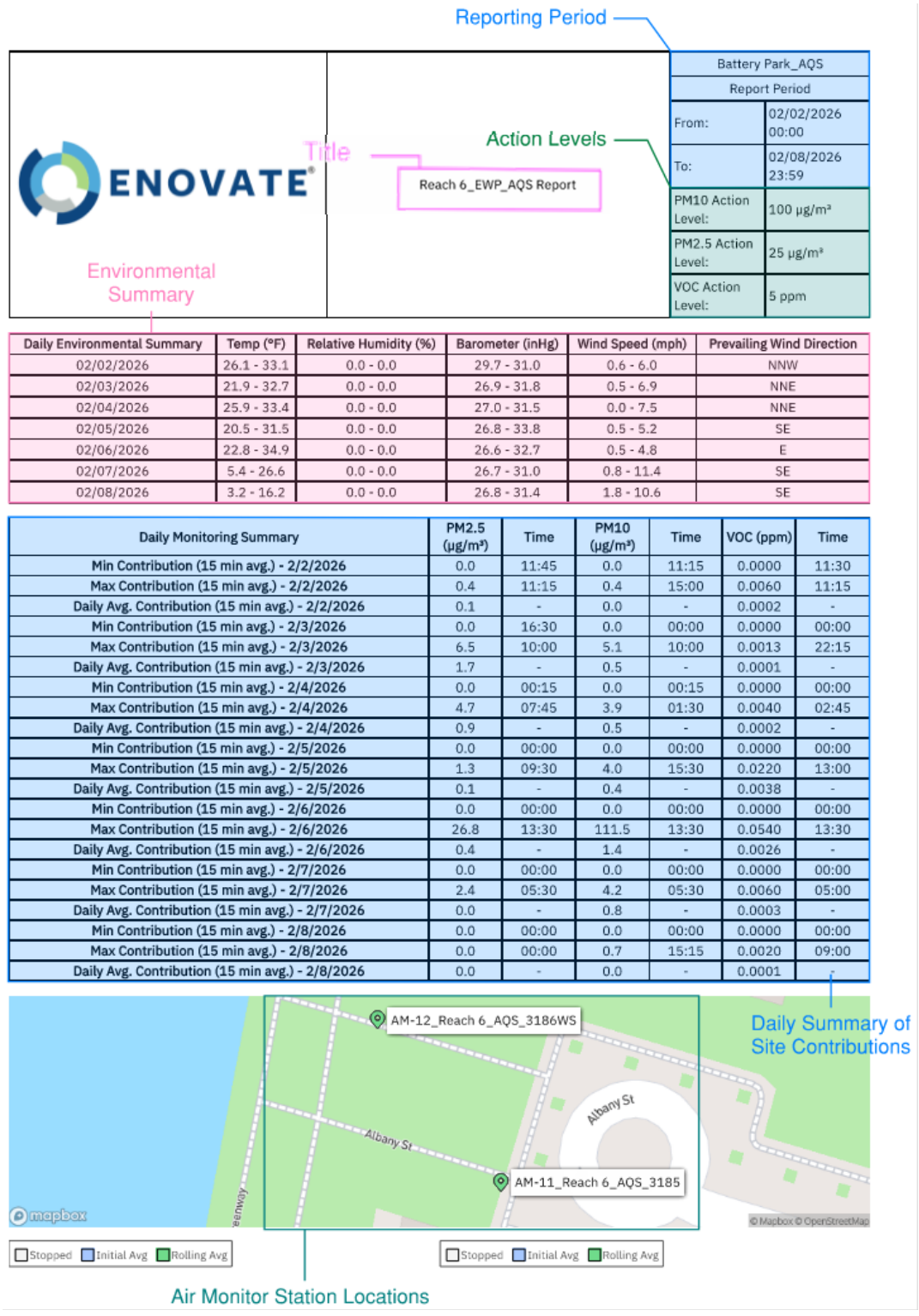

Battery Park_AQS	
Report Period	
From:	02/02/2026 00:00
To:	02/08/2026 23:59
PM10 Action Level:	100 µg/m³
PM2.5 Action Level:	25 µg/m³
VOC Action Level:	5 ppm

Daily Environmental Summary	Temp (°F)	Relative Humidity (%)	Barometer (inHg)	Wind Speed (mph)	Prevailing Wind Direction
02/02/2026	26.1 - 33.1	0.0 - 0.0	29.7 - 31.0	0.6 - 6.0	NNW
02/03/2026	21.9 - 32.7	0.0 - 0.0	26.9 - 31.8	0.5 - 6.9	NNE
02/04/2026	25.9 - 33.4	0.0 - 0.0	27.0 - 31.5	0.0 - 7.5	NNE
02/05/2026	20.5 - 31.5	0.0 - 0.0	26.8 - 33.8	0.5 - 5.2	SE
02/06/2026	22.8 - 34.9	0.0 - 0.0	26.6 - 32.7	0.5 - 4.8	E
02/07/2026	5.4 - 26.6	0.0 - 0.0	26.7 - 31.0	0.8 - 11.4	SE
02/08/2026	3.2 - 16.2	0.0 - 0.0	26.8 - 31.4	1.8 - 10.6	SE

Daily Monitoring Summary	PM2.5 (µg/m³)	Time	PM10 (µg/m³)	Time	VOC (ppm)	Time
Min Contribution (15 min avg.) - 2/2/2026	0.0	11:45	0.0	11:15	0.0000	11:30
Max Contribution (15 min avg.) - 2/2/2026	0.4	11:15	0.4	15:00	0.0060	11:15
Daily Avg. Contribution (15 min avg.) - 2/2/2026	0.1	-	0.0	-	0.0002	-
Min Contribution (15 min avg.) - 2/3/2026	0.0	16:30	0.0	00:00	0.0000	00:00
Max Contribution (15 min avg.) - 2/3/2026	6.5	10:00	5.1	10:00	0.0013	22:15
Daily Avg. Contribution (15 min avg.) - 2/3/2026	1.7	-	0.5	-	0.0001	-
Min Contribution (15 min avg.) - 2/4/2026	0.0	00:15	0.0	00:15	0.0000	00:00
Max Contribution (15 min avg.) - 2/4/2026	4.7	07:45	3.9	01:30	0.0040	02:45
Daily Avg. Contribution (15 min avg.) - 2/4/2026	0.9	-	0.5	-	0.0002	-
Min Contribution (15 min avg.) - 2/5/2026	0.0	00:00	0.0	00:00	0.0000	00:00
Max Contribution (15 min avg.) - 2/5/2026	1.3	09:30	4.0	15:30	0.0220	13:00
Daily Avg. Contribution (15 min avg.) - 2/5/2026	0.1	-	0.4	-	0.0038	-
Min Contribution (15 min avg.) - 2/6/2026	0.0	00:00	0.0	00:00	0.0000	00:00
Max Contribution (15 min avg.) - 2/6/2026	26.8	13:30	111.5	13:30	0.0540	13:30
Daily Avg. Contribution (15 min avg.) - 2/6/2026	0.4	-	1.4	-	0.0026	-
Min Contribution (15 min avg.) - 2/7/2026	0.0	00:00	0.0	00:00	0.0000	00:00
Max Contribution (15 min avg.) - 2/7/2026	2.4	05:30	4.2	05:30	0.0060	05:00
Daily Avg. Contribution (15 min avg.) - 2/7/2026	0.0	-	0.8	-	0.0003	-
Min Contribution (15 min avg.) - 2/8/2026	0.0	00:00	0.0	00:00	0.0000	00:00
Max Contribution (15 min avg.) - 2/8/2026	0.0	00:00	0.7	15:15	0.0020	09:00
Daily Avg. Contribution (15 min avg.) - 2/8/2026	0.0	-	0.0	-	0.0001	-

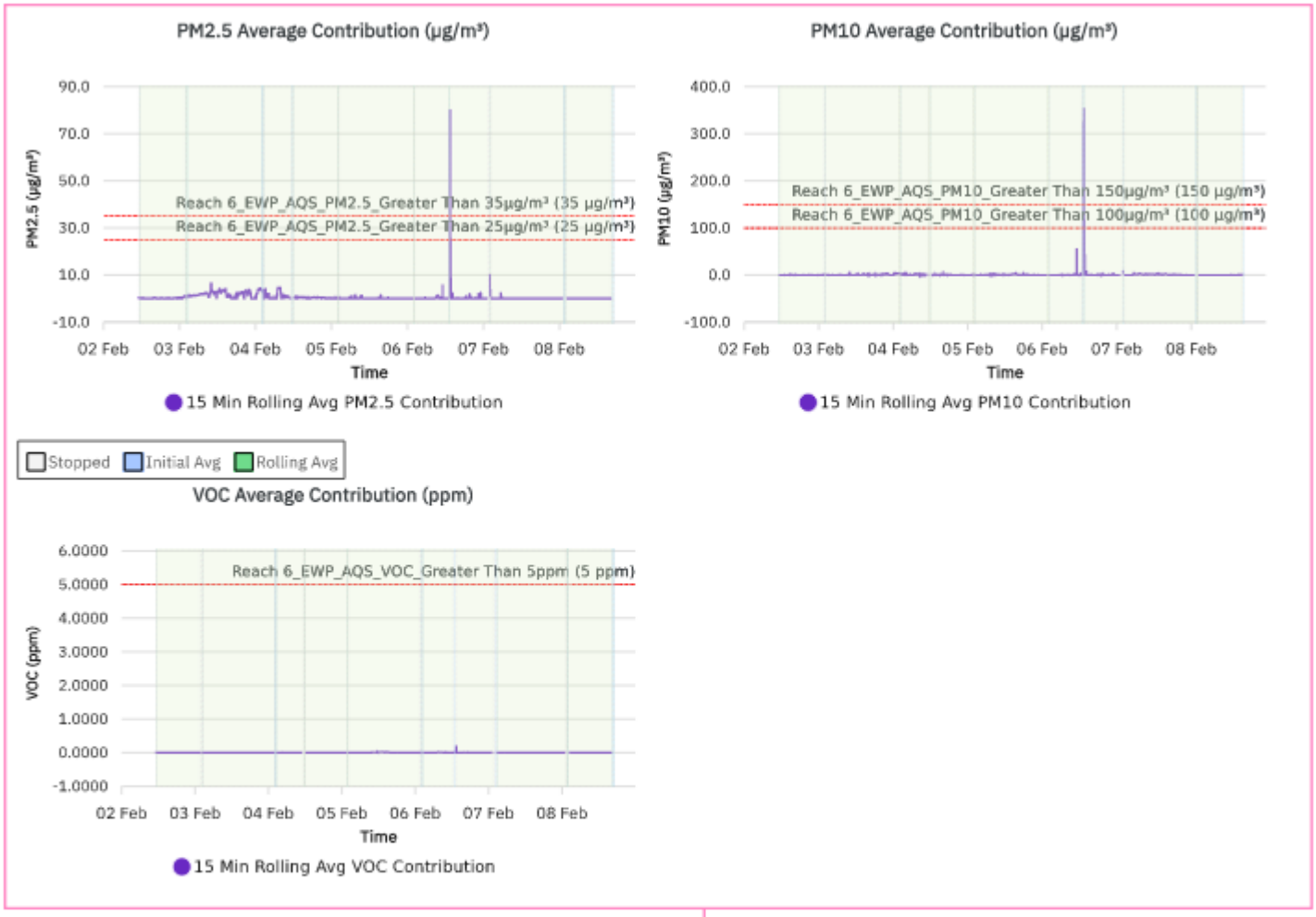

Contribution Measurements

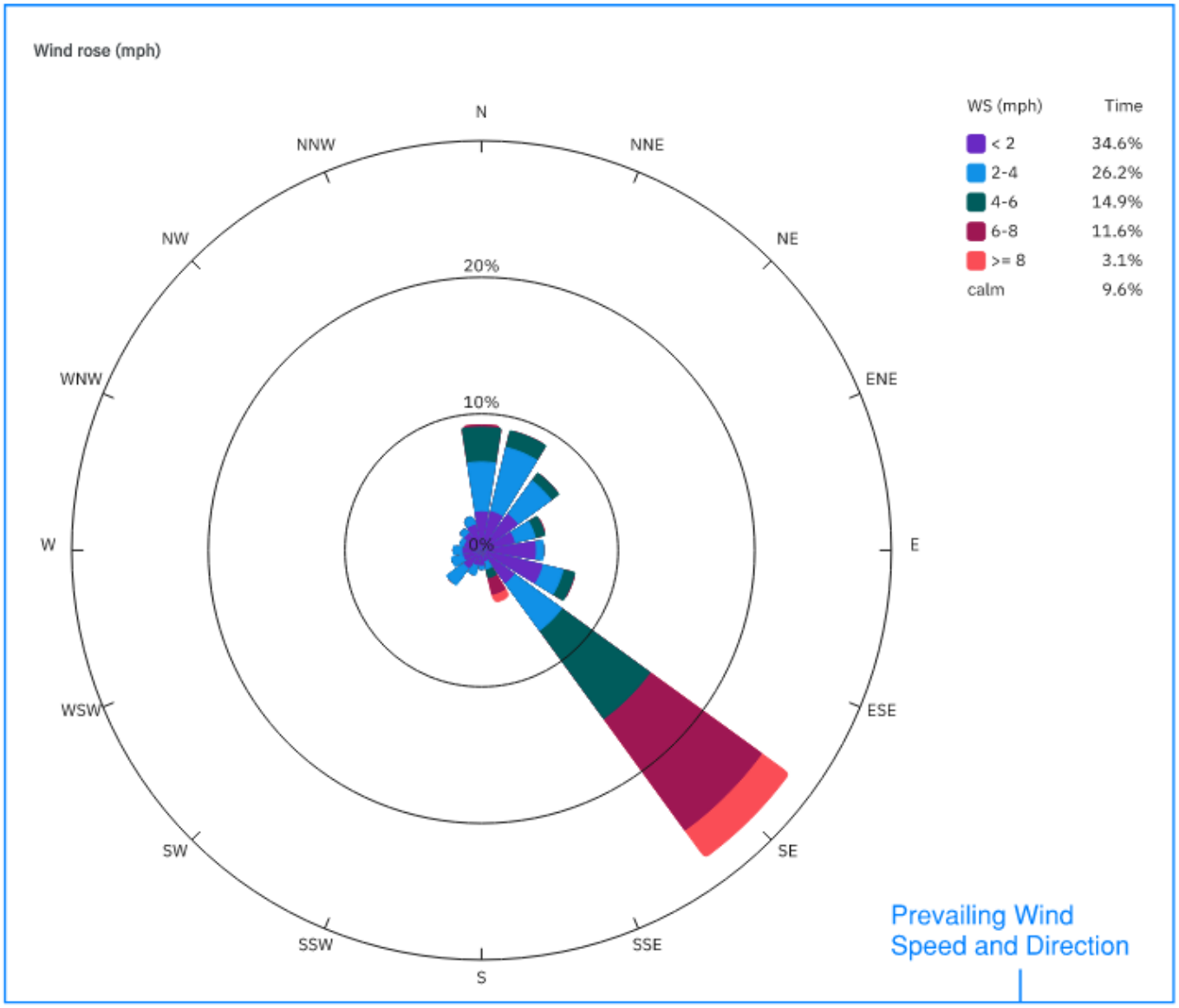

Prevailing Wind Speed and Direction

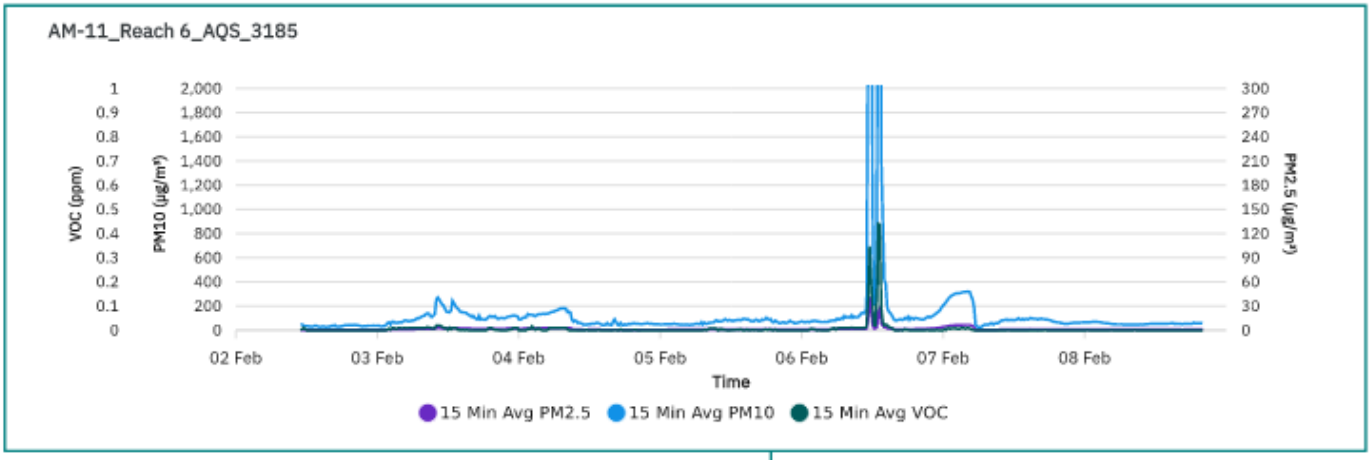

Individual Air Monitor Measurements

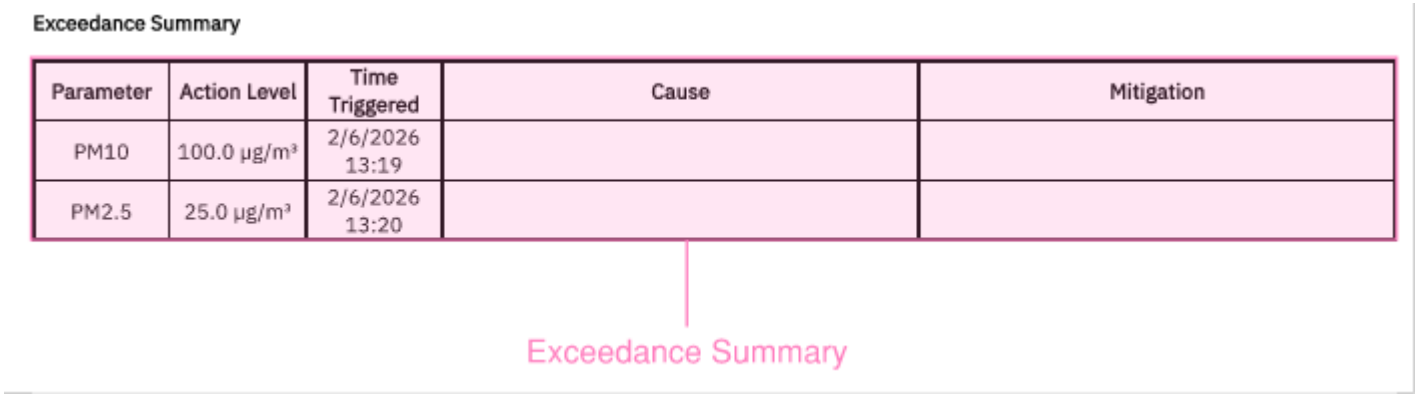

Exceedance Summary

Parameter	Action Level	Time Triggered	Cause	Mitigation
PM10	100.0 µg/m³	2/6/2026 13:19		
PM2.5	25.0 µg/m³	2/6/2026 13:20		

Exceedance Summary

- The title states the location and work phase of each report.
- The reporting period is the start and end date of each report.
- The action levels correspond to the regulatory levels and the action levels described above.
- The environmental summary provides a daily summary of Temperature, Relative Humidity, Barometric Level, Wind Speed, and Prevailing Wind Direction over the reporting period.
- The Daily Summary of Site Contributions provides the minimum, maximum and daily average of each measured parameter for the reporting period. The contribution measurements are determined as the difference between the upwind and downwind monitoring stations as determined on any day given the wind speed and wind direction. At each reach location at least two air quality monitors are required to determine the Site Contribution. The Site Contribution value is important because it measures the potential increase of particulate matter due to construction activities. If the wind speed is less than 1 mile per hour, the downwind station is considered undetermined, and the Site Contribution will be absent from the data plot. In these circumstances, high measurements at one or both monitoring stations will still be noted, however the increased levels in the PM and VOC measurements may be due to conditions unrelated to construction.
- The air monitoring stations are presented on a map view for each reach. Air monitoring stations are GPS tracked and will update automatically if relocated within the reach.
- The Site Contribution charts for 15-minute periods over the reporting period. Action levels for each parameter are shown on the charts.
- The wind rose displays the wind speed and prevailing wind direction over the reporting period based on percentage.
- The individual air monitoring station charts show different parameters for that individual monitoring station only. No site contribution data is presented in this chart. The data within this chart is used with other individual monitoring stations to create the site contribution. The chart title corresponds to the air monitor location on the map view.
- The exceedance summary provides a quick view of all site contribution exceedances for the 15-minute periods over the reporting period.

Construction Summary

Construction started November 11, 2025. Contractor's working hours are typically between 0700 hrs and 1600 hrs, Monday through Friday. Occasionally, work may extend beyond the standard working hours. During August, approved night work was conducted at select reaches, with typical nighttime working hours between 2100 hrs and 0500 hrs.

Below is a summary of construction activities in August 2026

Reach 1

- Existing Structure Demolition
- Excavation and Backfill Activities

Reach 2

- Pile Drilling and Grouting
- Temporary Water Main Installation and Plumbing Activities
- Water Main Relocation and Tie-In Activities
- Site Demolition and Removal Activities
- Soil Excavation and Load Out
- Salvage and Light Pole Removal
- Stuyvesant High School Modification Activities
- Utility Investigation and Boring Activities
- Pavement Restoration
- Bike Lane / Maintenance and Protection of Traffic Activities

Reach 3

- Electrical Utility Relocation Activities
- Pile Drilling and Grouting
- Electrical Feeder Installation and Cutover Activities

Reach 4

- Water Main Demolition and Backfill
- Stormwater Bypass Installation
- Electrical Utility Installation and Relocation
- Clearing for Pile Installation

Reach 5

- Drainage Improvements
- Utility Demolition and Removal
- Site and Fountain Demolition
- Support of Excavation Installation
- Sanitary Utility Installation and Investigation
- Concrete Removal and Sawcutting
- Pedestrian Walkway Improvements
- Construction Fence Modifications
- Micropile Installation, Grouting, and Load Testing (Reach 5E)

Reach 6

- Utility Investigations
- Utility Investigations and Test Pits
- Stormwater Pipe Investigation
- Electrical and Telecommunications Utility Work
- Water Main Investigation and Testing
- Clearing and Drilling for Pile Installation

Reach 7

- Micropile Installation and Grouting
- Water Main Relocation, Tie-In, and Backfill
- Hydrant Removal
- Sheet Pile Installation
- Existing Wall Repair and Remediation
- Heating, Ventilation, and Air Conditioning Modification Activities
- Construction Fence Modifications
- Electrical and Security Camera Work

Summary of Monitoring Report

For the reporting period of August 1 - 31, 2026, Reach 1 was monitored with two (2) stationary units, Reach 2 was monitored with two (2) stationary units, Reach 3 was monitored with two (2) stationary units, Reach 4 was monitored with two (2) stationary units, Reach 5 was monitored with seven (7) stationary units, Reach 6 with two (2) stationary units and Reach 7 with six (6) stationary units. Locations of these air monitoring stations are presented within each report in **Appendix A**.

For the reporting period the construction-related site contribution for PM10 and PM2.5 did not exceed the regulatory levels for the 24-hour TWA. Exceedances of the 15-min TWA site contributions, the cause of the exceedances, and the contractor's mitigation methods are detailed below.

We are currently transitioning from battery/solar-powered units to hardwired, permanently connected systems wherever site conditions allow. In locations where permanent installation is not feasible, we will be increasing battery capacity to improve reliability and operational duration. We will continue check battery levels and, as needed, change out batteries on Friday in an effort to minimize downtime during the weekend.

REACH 1

PM10

Time series plots of PM10 15-min average concentrations are shown in **Appendix A** for each monitoring location. The Action Level 1 (PM10 > 100 µg/m^3) and Action Level 2 (PM10 > 150 µg/m^3) are shown as well.

- One (1) PM10 exceedance of Action Level 1 (PM10 > 100 µg/m^3) occurred on Tuesday 08/18/2026 at approximately 1423 hrs. Elevated readings were likely attributable to construction activities. The contractor wetted the work area to mitigate dust levels and fugitive dust. PM10 levels returned to below action levels by the subsequent monitoring interval.

- One (1) PM10 exceedance of Action Level 1 (PM10 > 100 µg/m^3) occurred on Wednesday 08/26/2026 at approximately 1022 hrs. Elevated readings were likely attributable to construction activities. The contractor wetted the work area to mitigate dust levels and fugitive dust. PM10 levels returned to below action levels by the subsequent monitoring interval.

PM2.5

Time series plots of PM2.5 15-min average concentrations are shown in **Appendix A** for each monitoring location. The Action Level 1 (PM2.5 > 25 µg/m^3) and Action Level 2 (PM2.5 > 35µg/m^3) are shown as well.

- Two (2) PM2.5 exceedances of Action Level 1 (PM2.5 > 25 µg/m^3) occurred on Tuesday 08/18/2026 at approximately 0806 hrs. and 0915 hrs. Elevated readings were likely attributable to construction activities. The contractor wetted the work area to mitigate dust levels and fugitive dust. PM2.5 levels returned to below action levels by the subsequent monitoring interval.

- One (1) PM2.5 exceedance of Action Level 2 (PM2.5 > 35 µg/m^3) occurred on Tuesday 08/18/2026 at approximately 1415 hrs. Elevated readings were likely attributable to construction activities. The contractor wetted the work area to mitigate dust levels and fugitive dust. PM2.5 levels returned to below action levels by the subsequent monitoring interval.

- One (1) PM2.5 exceedance of Action Level 2 (PM2.5 > 35 µg/m^3) occurred on Wednesday 08/19/2026 at approximately 1307 hrs. Elevated readings were likely attributable to construction activities. The contractor stopped work and wetted the work area to mitigate dust levels and fugitive dust. PM2.5 levels returned to below action levels by the subsequent monitoring interval.

- One (1) PM2.5 exceedance of Action Level 2 (PM2.5 > 35 µg/m^3) occurred on Wednesday 08/26/2026 at approximately 1349 hrs. Elevated readings were likely attributable to construction activities. The contractor stopped work and wetted the work area to mitigate dust levels and fugitive dust. PM2.5 levels returned to

below action levels by the subsequent monitoring interval.

- One (1) PM2.5 exceedance of Action Level 2 (PM2.5 > 35 µg/m^3) occurred on Friday 08/28/2026 at approximately 0820 hrs. Elevated readings were likely attributable to construction activities. The contractor stopped work and wetted the work area to mitigate dust levels and fugitive dust. PM2.5 levels returned to below action levels by the subsequent monitoring interval.

VOCs

Time series plots of VOCs 15-min average concentrations are shown in **Appendix A** for each monitoring location. The Action Level (VOC Action Level 1: VOC > 5ppm) is shown as well.

- No VOC exceedances were recorded during this monitoring period.

NOTES

- AM-32 lost power on Monday 08/10/2026 at 1600 hrs. to Tuesday 08/11/2026 at 0900 hrs.
- AM-32 lost power on Tuesday 08/11/2026 at 1600 hrs. to Wednesday 08/12/2026 at 0900 hrs.

- AM-33 lost power on Sunday 08/09/2026 at 0800 hrs. to Monday 08/10/2026 at 1300 hrs.
- AM-33 lost power on Sunday 08/16/2026 at 0600 hrs. to Monday 08/17/2026 at 0900 hrs.
- AM-33 lost power on Sunday 08/30/2026 at 2320 hrs. to Monday 08/31/2026 at 0900 hrs.

REACH 2

PM10

Time series plots of PM10 15-min average concentrations are shown in **Appendix A** for each monitoring location. The Action Level 1 (PM10 > 100 µg/m^3) and Action Level 2 (PM10 > 150 µg/m^3) are shown as well.

- One (1) PM10 exceedance of Action Level 1 (PM10 > 100 µg/m^3) occurred on Friday 08/07/2026 at approximately 1808 hrs. No active construction activities were occurring in the immediate vicinity of the monitor at the time of the exceedance. In the absence of an identifiable construction-related source, the isolated elevated reading may have been influenced by windborne particulate matter across the site. PM10 levels returned to below action levels by the subsequent monitoring interval.

- One (1) PM10 exceedance of Action Level 2 (PM10 > 150 µg/m^3) occurred on Tuesday 08/18/2026 at approximately 1355 hrs. Elevated readings were likely attributable to construction activities. The contractor stopped work and wetted the work area to mitigate dust levels and fugitive dust. PM10 levels returned to below action levels by the subsequent monitoring interval.

- One (1) PM10 exceedance of Action Level 2 (PM10 > 150 µg/m^3) occurred on Wednesday 08/19/2026 at approximately 1325 hrs. Elevated readings were likely attributable to construction activities. The contractor stopped work and wetted the work area to mitigate dust levels and fugitive dust. PM10 levels returned to below action levels by the subsequent monitoring interval.

- Two (2) PM10 exceedances of Action Level 1 (PM10 > 100 µg/m^3) occurred on Thursday 08/20/2026 at approximately 1038 hrs. and 1508 hrs. Elevated readings were likely attributable to construction activities. The contractor wetted the work area to mitigate dust levels and fugitive dust. PM10 levels returned to below action levels by the subsequent monitoring interval.

- Two (2) PM10 exceedances of Action Level 2 (PM10 > 150 µg/m^3) occurred on Thursday 08/20/2026 at approximately 1104 hrs. and 1443 hrs. Elevated readings were likely attributable to construction activities. The contractor stopped work and wetted the work area to mitigate dust levels and fugitive dust. PM10 levels returned to below action levels by the subsequent monitoring interval.

PM2.5

Time series plots of PM2.5 15-min average concentrations are shown in **Appendix A** for each monitoring location. The Action Level 1 (PM2.5 > 25 µg/m^3) and Action Level 2 (PM2.5 > 35µg/m^3) are shown as well.

- One (1) PM2.5 exceedance of Action Level 1 (PM2.5 > 25 µg/m^3) occurred on Friday 08/07/2026 at approximately 1858 hrs. No active construction activities were occurring in the immediate vicinity of the monitor at the time of the exceedance. In the absence of an identifiable construction-related source, the isolated elevated reading may have been influenced by windborne particulate matter across the site. PM2.5 levels returned to below action levels by the subsequent monitoring interval.

- One (1) PM2.5 exceedance of Action Level 1 (PM2.5 > 25 µg/m^3) occurred on Tuesday 08/18/2026 at approximately 1355 hrs. Elevated readings were likely attributable to construction activities. The contractor wetted the work area to mitigate dust levels and fugitive dust. PM2.5 levels returned to below action levels by the subsequent monitoring interval.

- One (1) PM2.5 exceedance of Action Level 2 (PM2.5 > 35 µg/m^3) occurred on Wednesday 08/19/2026 at approximately 1327 hrs. Elevated readings were likely attributable to construction activities. The contractor stopped work and wetted the work area to mitigate dust levels and fugitive dust. PM2.5 levels returned to below action levels by the subsequent monitoring interval.

- Two (2) PM2.5 exceedances of Action Level 2 (PM2.5 > 35 µg/m^3) occurred on Thursday 08/20/2026 at approximately 1106 hrs. and 1441 hrs. Elevated readings were likely attributable to construction activities. The contractor stopped work and wetted the work area to mitigate dust levels and fugitive dust. PM2.5 levels returned to below action levels by the subsequent monitoring interval.

- One (1) PM2.5 exceedance of Action Level 1 (PM2.5 > 25 µg/m^3) occurred on Thursday 08/20/2026 at approximately 1507 hrs. Elevated readings were likely attributable to construction activities. The contractor wetted the work area to mitigate dust levels and fugitive dust. PM2.5 levels returned to below action levels by the subsequent monitoring interval.

VOCs

Time series plots of VOCs 15-min average concentrations are shown in **Appendix A** for each monitoring location. The Action Level (VOC Action Level 1: VOC > 5ppm) is shown as well.

- No VOC exceedances were recorded during this monitoring period.

NOTES

- AM-30A lost power on Sunday 08/09/2026 at 0000 hrs. to Monday 08/10/2026 at 1300 hrs.
- AM-30A lost power on Saturday 08/15/2026 at 1300 hrs. to Monday 08/17/2026 at 0800 hrs.
- AM-30A lost power on Sunday 08/30/2026 at 0520 hrs. to Monday 08/31/2026 at 0850 hrs.

- AM-31A lost power on Sunday 08/09/2026 at 0000 hrs. to Monday 08/10/2026 at 1300 hrs.
- AM-31A lost power on Saturday 08/15/2026 at 2300 hrs. to Monday 08/17/2026 at 0900 hrs.
- AM-31A lost power on Sunday 08/30/2026 at 1350 hrs. to Monday 08/31/2026 at 0840 hrs.

REACH 3

PM10

Time series plots of PM10 15-min average concentrations are shown in **Appendix A** for each monitoring location. The Action Level 1 (PM10 > 100 µg/m^3) and Action Level 2 (PM10 > 150 µg/m^3) are shown as well.

- No PM10 exceedances were recorded during this monitoring period.

PM2.5

Time series plots of PM2.5 15-min average concentrations are shown in **Appendix A** for each monitoring location. The Action Level 1 (PM2.5 > 25 µg/m^3) and Action Level 2 (PM2.5 > 35µg/m^3) are shown as well.

- No PM2.5 exceedances were recorded during this monitoring period.

VOCs

Time series plots of VOCs 15-min average concentrations are shown in **Appendix A** for each monitoring location. The Action Level (VOC Action Level 1: VOC > 5ppm) is shown as well.

- No VOC exceedances were recorded during this monitoring period.

NOTES

- AM-30 lost power on Sunday 08/09/2026 at 0400 hrs. to Monday 08/10/2026 at 0800 hrs.
- AM-30 lost power on Sunday 08/16/2026 at 0600 hrs. to Monday 08/17/2026 at 0800 hrs.
- AM-30 lost power on Sunday 08/30/2026 at 2240 hrs. to Monday 08/31/2026 at 0830 hrs.

- AM-31 lost power on Sunday 08/09/2026 at 0000 hrs. to Monday 08/10/2026 at 0800 hrs.
- AM-31 lost power on Sunday 08/16/2026 at 0100 hrs. to Monday 08/17/2026 at 0800 hrs.
- AM-31 lost power on Sunday 08/30/2026 at 1530 hrs. to Monday 08/31/2026 at 0830 hrs.

REACH 4

PM10

Time series plots of PM10 15-min average concentrations are shown in **Appendix A** for each monitoring location. The Action Level 1 (PM10 > 100 µg/m^3) and Action Level 2 (PM10 > 150 µg/m^3) are shown as well.

- No PM10 exceedances were recorded during this monitoring period.

PM2.5

Time series plots of PM2.5 15-min average concentrations are shown in **Appendix A** for each monitoring location. The Action Level 1 (PM2.5 > 25 µg/m^3) and Action Level 2 (PM2.5 > 35µg/m^3) are shown as well.

- One (1) PM2.5 exceedance of Action Level 1 (PM2.5 > 25 µg/m^3) occurred on Thursday 08/06/2026 at approximately 1940 hrs. No active construction activities were occurring in the immediate vicinity of the monitor at the time of the exceedance. In the absence of an identifiable construction-related source, the isolated elevated reading may have been influenced by windborne particulate matter across the site. PM2.5 levels returned to below action levels by the subsequent monitoring interval.

- One (1) PM2.5 exceedance of Action Level 2 (PM2.5 > 35 µg/m^3) occurred on Monday 08/31/2026 at approximately 1951 hrs. No active construction activities were occurring in the immediate vicinity of the monitor at the time of the exceedance. In the absence of an identifiable construction-related source, the isolated elevated reading may have been influenced by windborne particulate matter across the site. PM2.5 levels returned to below action levels by the subsequent monitoring interval.

VOCs

Time series plots of VOCs 15-min average concentrations are shown in **Appendix A** for each monitoring location. The Action Level (VOC Action Level 1: VOC > 5ppm) is shown as well.

- No VOC exceedances were recorded during this monitoring period.

NOTES

- AM-22 lost power on Sunday 08/09/2026 at 0200 hrs. to Monday 08/10/2026 at 0800 hrs.

- AM-22 lost power on Friday 08/14/2026 at 0000 hrs. to Friday 08/14/2026 at 0800 hrs.
- AM-22 lost power on Sunday 08/30/2026 at 1320 hrs. to Monday 08/31/2026 at 0920 hrs.

- AM-23 lost power on Sunday 08/09/2026 at 0000 hrs. to Monday 08/10/2026 at 0800 hrs.
- AM-23 lost power on Thursday 08/13/2026 at 1500 hrs. to Friday 08/14/2026 at 0800 hrs.
- AM-23 lost power on Sunday 08/30/2026 at 2250 hrs. to Monday 08/31/2026 at 2110 hrs.

REACH 5CD

PM10

Time series plots of PM10 15-min average concentrations are shown in **Appendix A** for each monitoring location. The Action Level 1 (PM10 > 100 µg/m^3) and Action Level 2 (PM10 > 150 µg/m^3) are shown as well.

- One (1) PM10 exceedance of Action Level 1 (PM10 > 100 µg/m^3) occurred on Tuesday 08/04/2026 at approximately 0843 hrs. Elevated readings were likely attributable to construction activities. The contractor wetted the work area to mitigate dust levels and fugitive dust. PM10 levels returned to below action levels by the subsequent monitoring interval.

- One (1) PM10 exceedance of Action Level 1 (PM10 > 100 µg/m^3) occurred on Wednesday 08/05/2026 at approximately 0838 hrs. Elevated readings were likely attributable to construction activities. The contractor wetted the work area to mitigate dust levels and fugitive dust. PM10 levels returned to below action levels by the subsequent monitoring interval.

- Two (2) PM10 exceedances of Action Level 2 (PM10 > 150 µg/m^3) occurred on Tuesday 08/11/2026 at approximately 1337 hrs. and 1454 hrs. Elevated readings were likely attributable to construction activities. The contractor stopped work and wetted the work area to mitigate dust levels and fugitive dust. PM10 levels returned to below action levels by the subsequent monitoring interval.

- One (1) PM10 exceedance of Action Level 2 (PM10 > 150 µg/m^3) occurred on Wednesday 08/12/2026 at approximately 0808 hrs. Elevated readings were likely attributable to construction activities. The contractor stopped work and wetted the work area to mitigate dust levels and fugitive dust. PM10 levels returned to below action levels by the subsequent monitoring interval.

- Two (2) PM10 exceedances of Action Level 1 (PM10 > 100 µg/m^3) occurred on Wednesday 08/12/2026 at approximately 0856 hrs. and 1455 hrs. Elevated readings were likely attributable to construction activities. The contractor wetted the work area to mitigate dust levels and fugitive dust. PM10 levels returned to below action levels by the subsequent monitoring interval.

- One (1) PM10 exceedance of Action Level 1 (PM10 > 100 µg/m^3) occurred on Thursday 08/13/2026 at approximately 1131 hrs. Elevated readings were likely attributable to construction activities. The contractor wetted the work area to mitigate dust levels and fugitive dust. PM10 levels returned to below action levels by the subsequent monitoring interval.

- One (1) PM10 exceedance of Action Level 2 (PM10 > 150 µg/m^3) occurred on Thursday 08/13/2026 at approximately 1419 hrs. Elevated readings were likely attributable to construction activities. The contractor stopped work and wetted the work area to mitigate dust levels and fugitive dust. PM10 levels returned to below action levels by the subsequent monitoring interval.

- One (1) PM10 exceedance of Action Level 1 (PM10 > 100 µg/m^3) occurred on Friday 08/14/2026 at approximately 1016 hrs. Elevated readings were likely attributable to construction activities. The contractor wetted the work area to mitigate dust levels and fugitive dust. PM10 levels returned to below action levels by the subsequent monitoring interval.

- One (1) PM10 exceedance of Action Level 1 (PM10 > 100 µg/m^3) occurred on Sunday 08/16/2026 at approximately 1819 hrs. No active construction activities were occurring in the immediate vicinity of the monitor at the time of the exceedance. In the absence of an identifiable construction-related source, the isolated elevated reading may have been influenced by windborne particulate matter across the site. PM10 levels returned to below action levels by the subsequent monitoring interval.

PM2.5

Time series plots of PM2.5 15-min average concentrations are shown in **Appendix A** for each monitoring location. The Action Level 1 (PM2.5 > 25 µg/m^3) and Action Level 2 (PM2.5 > 35µg/m^3) are shown as well.

- One (1) PM2.5 exceedance of Action Level 1 (PM2.5 > 25 µg/m^3) occurred on Wednesday 08/05/2026 at approximately 0836 hrs. Elevated readings were likely attributable to construction activities. The contractor wetted the work area to mitigate dust levels and fugitive dust. PM2.5 levels returned to below action levels by the subsequent monitoring interval.

- Two (2) PM2.5 exceedances of Action Level 2 (PM2.5 > 35 µg/m^3) occurred on Tuesday 08/11/2026 at approximately 1335 hrs. and 1454 hrs. Elevated readings were likely attributable to construction activities. The contractor stopped work and wetted the work area to mitigate dust levels and fugitive dust. PM2.5 levels returned to below action levels by the subsequent monitoring interval.

- Two (2) PM2.5 exceedances of Action Level 2 (PM2.5 > 35 µg/m^3) occurred on Wednesday 08/12/2026 at approximately 0806 hrs. and 0837 hrs. Elevated readings were likely attributable to construction activities. The contractor stopped work and wetted the work area to mitigate dust levels and fugitive dust. PM2.5 levels returned to below action levels by the subsequent monitoring interval.

- Two (2) PM2.5 exceedances of Action Level 1 (PM2.5 > 25 µg/m^3) occurred on Wednesday 08/12/2026 at approximately 0856 hrs. and 1455 hrs. Elevated readings were likely attributable to construction activities. The contractor wetted the work area to mitigate dust levels and fugitive dust. PM2.5 levels returned to below action levels by the subsequent monitoring interval.

- One (1) PM2.5 exceedance of Action Level 1 (PM2.5 > 25 µg/m^3) occurred on Thursday 08/20/2026 at approximately 1424 hrs. Elevated readings were likely attributable to construction activities. The contractor wetted the work area to mitigate dust levels and fugitive dust. PM2.5 levels returned to below action levels by the subsequent monitoring interval.

- One (1) PM2.5 exceedance of Action Level 2 (PM2.5 > 35 µg/m^3) occurred on Thursday 08/27/2026 at approximately 1220 hrs. Elevated readings were likely attributable to construction activities. The contractor stopped work and wetted the work area to mitigate dust levels and fugitive dust. PM2.5 levels returned to below action levels by the subsequent monitoring interval.

VOCs

Time series plots of VOCs 15-min average concentrations are shown in **Appendix A** for each monitoring location. The Action Level (VOC Action Level 1: VOC > 5ppm) is shown as well.

- No VOC exceedances were recorded during this monitoring period.

NOTES

- AM-17 lost power on Thursday 08/20/2026 at 2330 hrs. to Friday 08/21/2026 at 1200 hrs.

- AM-18 lost power on Sunday 08/09/2026 at 2200 hrs. to Monday 08/10/2026 at 1000 hrs.
- AM-18 lost power on Thursday 08/13/2026 at 1700 hrs. to Friday 08/14/2026 at 0700 hrs.
- AM-18 lost power on Thursday 08/20/2026 at 2300 hrs. to Friday 08/21/2026 at 1100 hrs.
- AM-18 lost power on Monday 08/24/2026 at 1610 hrs. to Tuesday 08/25/2026 at 1940 hrs.

- AM-19 lost power on Tuesday 08/25/2026 at 2140 hrs. to Wednesday 08/26/2026 at 1350 hrs.
- AM-19 lost power on Wednesday 08/19/2026 at 0900 hrs. to Wednesday 08/19/2026 at 1030 hrs.

REACH 5E

PM10

Time series plots of PM10 15-min average concentrations are shown in **Appendix A** for each monitoring location. The Action Level 1 (PM10 > 100 µg/m^3) and Action Level 2 (PM10 > 150 µg/m^3) are shown as well.

- Two (2) PM10 exceedances of Action Level 1 (PM10 > 100 µg/m^3) occurred on Friday 08/14/2026 at approximately 1333 hrs. and 1403 hrs. Elevated readings were likely attributable to construction activities. The contractor wetted the work area to mitigate dust levels and fugitive dust. PM10 levels returned to below action levels by the subsequent monitoring interval.

- One (1) PM10 exceedance of Action Level 1 (PM10 > 100 µg/m^3) occurred on Sunday 08/16/2026 at approximately 1031 hrs. No active construction activities were occurring in the immediate vicinity of the monitor at the time of the exceedances. In the absence of an identifiable construction-related source, the isolated elevated readings may have been influenced by windborne particulate matter across the site. PM10 levels returned to below action levels by the subsequent monitoring interval.

- Three (3) PM10 exceedances of Action Level 2 (PM10 > 150 µg/m^3) occurred on Sunday 08/16/2026 at approximately 1607 hrs., 1713 hrs., and 1846 hrs. No active construction activities were occurring in the immediate vicinity of the monitor at the time of the exceedances. In the absence of an identifiable construction-related source, the isolated elevated readings may have been influenced by windborne particulate matter across the site. PM10 levels returned to below action levels by the subsequent monitoring interval.

PM2.5

Time series plots of PM2.5 15-min average concentrations are shown in **Appendix A** for each monitoring location. The Action Level 1 (PM2.5 > 25 µg/m^3) and Action Level 2 (PM2.5 > 35µg/m^3) are shown as well.

- One (1) PM2.5 exceedance of Action Level 2 (PM2.5 > 35 µg/m^3) occurred on Sunday 08/16/2026 at approximately 1815 hrs. No active construction activities were occurring in the immediate vicinity of the monitor at the time of the exceedance. In the absence of an identifiable construction-related source, the isolated elevated reading may have been influenced by windborne particulate matter across the site. PM2.5 levels returned to below action levels by the subsequent monitoring interval.

VOCs

Time series plots of VOCs 15-min average concentrations are shown in **Appendix A** for each monitoring location. The Action Level (VOC Action Level 1: VOC > 5ppm) is shown as well.

- No VOC exceedances were recorded during this monitoring period.

NOTES

- AM-14 lost power on Sunday 08/02/2026 at 2200 hrs. to Monday 08/03/2026 at 0800 hrs.
- AM-14 lost power on Monday 08/10/2026 at 0300 hrs. to Monday 08/10/2026 at 1400 hrs.
- AM-14 lost power on Friday 08/21/2026 at 0200 hrs. to Friday 08/21/2026 at 1200 hrs.
- AM-14 lost power on Sunday 08/30/2026 at 0140 hrs. to Monday 08/31/2026 at 1950 hrs.

- AM-15 lost power on Sunday 08/02/2026 at 1600 hrs. to Monday 08/03/2026 at 0800 hrs.
- AM-15 lost power on Sunday 08/09/2026 at 2200 hrs. to Monday 08/10/2026 at 1400 hrs.
- AM-15 lost power on Friday 08/14/2026 at 0000 hrs. to Friday 08/14/2026 at 0700 hrs.
- AM-15 lost power on Monday 08/17/2026 at 1245 hrs. to Monday 08/17/2026 at 1400 hrs.
- AM-15 lost power on Thursday 08/20/2026 at 2200 hrs. to Friday 08/21/2026 at 1100 hrs.

- AM-15 lost power on Monday 08/24/2026 at 1430 hrs. to Tuesday 08/25/2026 at 0800 hrs.

REACH 6 (Rector St)

PM10

Time series plots of PM10 15-min average concentrations are shown in **Appendix A** for each monitoring location. The Action Level 1 (PM10 > 100 µg/m^3) and Action Level 2 (PM10 > 150 µg/m^3) are shown as well.

- No PM10 exceedances were recorded during this monitoring period.

PM2.5

Time series plots of PM2.5 15-min average concentrations are shown in **Appendix A** for each monitoring location. The Action Level 1 (PM2.5 > 25 µg/m^3) and Action Level 2 (PM2.5 > 35µg/m^3) are shown as well.

- No PM2.5 exceedances were recorded during this monitoring period.

VOCs

Time series plots of VOCs 15-min average concentrations are shown in **Appendix A** for each monitoring location. The Action Level (VOC Action Level 1: VOC > 5ppm) is shown as well.

- No VOC exceedances were recorded during this monitoring period.

NOTES

- AM-09 lost power on Thursday 08/13/2026 at 1700 hrs. to Friday 08/14/2026 at 0600 hrs.
- AM-09 lost power on Thursday 08/27/2026 at 1940 hrs. to Friday 08/28/2026 at 0820 hrs.

- AM-10 lost power on Tuesday 08/11/2026 at 0900 hrs. to Wednesday 08/12/2026 at 1000 hrs.
- AM-10 lost power on Monday 08/24/2026 at 2220 hrs. to Tuesday 08/25/2026 at 0800 hrs.

REACH 7

PM10

Time series plots of PM10 15-min average concentrations are shown in **Appendix A** for each monitoring location. The Action Level 1 (PM10 > 100 µg/m^3) and Action Level 2 (PM10 > 150 µg/m^3) are shown as well.

- One (1) PM10 exceedance of Action Level 2 (PM10 > 150 µg/m^3) occurred on Tuesday 08/11/2026 at approximately 0808 hrs. Elevated readings were likely attributable to construction activities. The contractor stopped work and wetted the work area to mitigate dust levels and fugitive dust. PM10 levels returned to below action levels by the subsequent monitoring interval.

- Two (2) PM10 exceedances of Action Level 1 (PM10 > 100 µg/m^3) occurred on Wednesday 08/12/2026 at approximately 0838 hrs. and 0838 hrs. Elevated readings were likely attributable to construction activities. The contractor wetted the work area to mitigate dust levels and fugitive dust. PM10 levels returned to below action levels by the subsequent monitoring interval.

- One (1) PM10 exceedance of Action Level 2 (PM10 > 150 µg/m^3) occurred on Tuesday 08/18/2026 at approximately 1049 hrs. Elevated readings were likely attributable to construction activities. The contractor stopped work and wetted the work area to mitigate dust levels and fugitive dust. PM10 levels returned to below action levels by the subsequent monitoring interval.

- Two (2) PM10 exceedances of Action Level 1 (PM10 > 100 µg/m^3) occurred on Monday 08/24/2026 at approximately 1301 hrs. and 1342 hrs. Elevated readings were likely attributable to construction activities. The contractor wetted the work area to mitigate dust levels and fugitive dust. PM10 levels returned to below action levels by the subsequent monitoring interval.

- One (1) PM10 exceedance of Action Level 2 (PM10 > 150 µg/m^3) occurred on Monday 08/24/2026 at approximately 1432 hrs. Elevated readings were likely attributable to construction activities. The contractor wetted the work area to mitigate dust levels and fugitive dust. PM10 levels returned to below action levels by the subsequent monitoring interval.

- One (1) PM10 exceedance of Action Level 2 (PM10 > 150 µg/m^3) occurred on Tuesday 08/25/2026 at approximately 0802 hrs. Elevated readings were attributable to pipe cutting activities occurring near the air monitor. Work was stopped and the pipe cutting activity was relocated away from the monitor as a corrective measure. PM10 levels returned to below action levels by the subsequent monitoring interval.

- One (1) PM10 exceedance of Action Level 1 (PM10 > 100 µg/m^3) occurred on Thursday 08/27/2026 at approximately 0545 hrs. Elevated readings were attributable to smoke generated by an overheated generator operating near the monitoring location. Work was stopped and the generator was shut down in response to the elevated readings. PM10 levels returned to below action levels by the subsequent monitoring interval.

- One (1) PM10 exceedance of Action Level 2 (PM10 > 150 µg/m^3) occurred on Thursday 08/27/2026 at approximately 0635 hrs. Elevated readings were attributable to smoke generated by an overheated generator operating near the monitoring location. Work was stopped and the generator was shut down in response to the elevated readings. PM10 levels returned to below action levels by the subsequent monitoring interval.

- One (1) PM10 exceedance of Action Level 1 (PM10 > 100 µg/m^3) occurred on Friday 08/28/2026 at approximately 1351 hrs. Elevated readings were attributable to welding activities occurring near the air monitor. Work was stopped and the welding activity was relocated away from the monitor as a corrective measure. PM10 levels returned to below action levels by the subsequent monitoring interval.

PM2.5

Time series plots of PM2.5 15-min average concentrations are shown in **Appendix A** for each monitoring location. The Action Level 1 (PM2.5 > 25 µg/m^3) and Action Level 2 (PM2.5 > 35µg/m^3) are shown as well.

- One (1) PM2.5 exceedance of Action Level 2 (PM2.5 > 35 µg/m^3) occurred on Thursday 08/06/2026 at approximately 1105 hrs. Elevated readings were likely attributable to construction activities. The contractor stopped work and wetted the work area to mitigate dust levels and fugitive dust. PM2.5 levels returned to below action levels by the subsequent monitoring interval.

- One (1) PM2.5 exceedance of Action Level 1 (PM2.5 > 25 µg/m^3) occurred on Thursday 08/06/2026 at approximately 1155 hrs. Elevated readings were likely attributable to construction activities. The contractor wetted the work area to mitigate dust levels and fugitive dust. PM2.5 levels returned to below action levels by the subsequent monitoring interval.

- One (1) PM2.5 exceedance of Action Level 1 (PM2.5 > 25 µg/m^3) occurred on Friday 08/07/2026 at approximately 1136 hrs. Elevated readings were likely attributable to construction activities. The contractor wetted the work area to mitigate dust levels and fugitive dust. PM2.5 levels returned to below action levels by the subsequent monitoring interval.

- One (1) PM2.5 exceedance of Action Level 2 (PM2.5 > 35 µg/m^3) occurred on Tuesday 08/11/2026 at approximately 0802 hrs. Elevated readings were likely attributable to construction activities. The contractor stopped work and wetted the work area to mitigate dust levels and fugitive dust. PM2.5 levels returned to below action levels by the subsequent monitoring interval.

- One (1) PM2.5 exceedance of Action Level 1 (PM2.5 > 25 µg/m^3) occurred on Wednesday 08/12/2026 at approximately 0833 hrs. Elevated readings were likely attributable to construction activities. The contractor wetted the work area to mitigate dust levels and fugitive dust. PM2.5 levels returned to below action levels by

the subsequent monitoring interval.

- Two (2) PM2.5 exceedances of Action Level 2 (PM2.5 > 35 μg/m^3) occurred on Wednesday 08/12/2026 at approximately 1238 hrs. and 1309 hrs. Elevated readings were likely attributable to construction activities. The contractor stopped work and wetted the work area to mitigate dust levels and fugitive dust. PM2.5 levels returned to below action levels by the subsequent monitoring interval.

- One (1) PM2.5 exceedance of Action Level 2 (PM2.5 > 35 μg/m^3) occurred on Thursday 08/13/2026 at approximately 1300 hrs. Elevated readings were likely attributable to construction activities. The contractor stopped work and wetted the work area to mitigate dust levels and fugitive dust. PM2.5 levels returned to below action levels by the subsequent monitoring interval.

- One (1) PM2.5 exceedance of Action Level 2 (PM2.5 > 35 μg/m^3) occurred on Tuesday 08/18/2026 at approximately 1040 hrs. Elevated readings were likely attributable to construction activities. The contractor stopped work and wetted the work area to mitigate dust levels and fugitive dust. PM2.5 levels returned to below action levels by the subsequent monitoring interval.

- One (1) PM2.5 exceedance of Action Level 2 (PM2.5 > 35 μg/m^3) occurred on Wednesday 08/19/2026 at approximately 1120 hrs. Elevated readings were likely attributable to construction activities. The contractor stopped work and wetted the work area to mitigate dust levels and fugitive dust. PM2.5 levels returned to below action levels by the subsequent monitoring interval.

- One (1) PM2.5 exceedance of Action Level 1 (PM2.5 > 25 μg/m^3) occurred on Friday 08/21/2026 at approximately 1247 hrs. Elevated readings were likely attributable to construction activities. The contractor wetted the work area to mitigate dust levels and fugitive dust. PM2.5 levels returned to below action levels by the subsequent monitoring interval.

- One (1) PM2.5 exceedance of Action Level 2 (PM2.5 > 35 μg/m^3) occurred on Monday 08/24/2026 at approximately 1254 hrs. Elevated readings were likely attributable to construction activities. The contractor wetted the work area to mitigate dust levels and fugitive dust. PM2.5 levels returned to below action levels by the subsequent monitoring interval.

- Two (2) PM2.5 exceedances of Action Level 1 (PM2.5 > 25 μg/m^3) occurred on Monday 08/24/2026 at approximately 1339 hrs. and 1433 hrs. Elevated readings were likely attributable to construction activities. The contractor wetted the work area to mitigate dust levels and fugitive dust. PM2.5 levels returned to below action levels by the subsequent monitoring interval.

- One (1) PM2.5 exceedance of Action Level 2 (PM2.5 > 35 μg/m^3) occurred on Tuesday 08/25/2026 at approximately 0803 hrs. Elevated readings were attributable to pipe cutting activities occurring near the air monitor. Work was stopped and the pipe cutting activity was relocated away from the monitor as a corrective measure. PM2.5 levels returned to below action levels by the subsequent monitoring interval.

- Two (2) PM2.5 exceedances of Action Level 2 (PM2.5 > 35 μg/m^3) occurred on Thursday 08/27/2026 at approximately 0535 hrs. and 0635 hrs. Elevated readings were attributable to smoke generated by an overheated generator operating near the monitoring location. Work was stopped and the generator was shut down in response to the elevated readings. PM2.5 levels returned to below action levels by the subsequent monitoring interval.

- One (1) PM2.5 exceedance of Action Level 1 (PM2.5 > 25 μg/m^3) occurred on Friday 08/28/2026 at approximately 0819 hrs. Elevated readings were likely attributable to construction activities. The contractor wetted the work area to mitigate dust levels and fugitive dust. PM2.5 levels returned to below action levels by the subsequent monitoring interval.

- Two (2) PM2.5 exceedances of Action Level 2 (PM2.5 > 35 μg/m^3) occurred on Friday 08/28/2026 at

approximately 1213 hrs. and 1344 hrs. Elevated readings were attributable to welding activities occurring near the air monitor. Work was stopped and the welding activity was relocated away from the monitor as a corrective measure. PM2.5 levels returned to below action levels by the subsequent monitoring interval.

- One (1) PM2.5 exceedance of Action Level 2 (PM2.5 > 35 µg/m^3) occurred on Monday 08/31/2026 at approximately 1004 hrs. Elevated readings were attributable to welding activities. Work was stopped and additional mitigation measures were implemented in response to the elevated readings. PM2.5 levels returned to below action levels by the subsequent monitoring interval.

VOCs

Time series plots of VOCs 15-min average concentrations are shown in **Appendix A** for each monitoring location. The Action Level (VOC Action Level 1: VOC > 5ppm) is shown as well.

- No VOC exceedances were recorded during this monitoring period.

NOTES

- AM-01 lost power on Sunday 08/02/2026 at 1800 hrs. to Monday 08/03/2026 at 0900 hrs.
- AM-01 lost power on Sunday 08/09/2026 at 2000 hrs. to Monday 08/10/2026 at 1100 hrs.
- AM-01 lost power on Wednesday 08/12/2026 at 2300 hrs. to Thursday 08/13/2026 at 1100 hrs.
- AM-01 lost power on Sunday 08/16/2026 at 1600 hrs. to Monday 08/17/2026 at 0800 hrs.
- AM-01 lost power on Saturday 08/29/2026 at 2020 hrs. to Monday 08/31/2026 at 1940 hrs.

- AM-02 lost power on Monday 08/03/2026 at 0000 hrs. to Monday 08/03/2026 at 0900 hrs.
- AM-02 lost power on Monday 08/10/2026 at 0300 hrs. to Monday 08/10/2026 at 1100 hrs.
- AM-02 lost power on Sunday 08/30/2026 at 0120 hrs. to Monday 08/31/2026 at 1940 hrs.

- AM-03 lost power on Monday 08/03/2026 at 0000 hrs. to Monday 08/03/2026 at 0900 hrs.
- AM-03 lost power on Monday 08/10/2026 at 0300 hrs. to Monday 08/10/2026 at 1100 hrs.
- AM-03 lost power on Sunday 08/30/2026 at 0140 hrs. to Monday 08/31/2026 at 1950 hrs.

- AM-04 lost power on Sunday 08/02/2026 at 2000 hrs. to Monday 08/03/2026 at 0900 hrs.
- AM-04 lost power on Monday 08/10/2026 at 0000 hrs. to Monday 08/10/2026 at 1000 hrs.
- AM-04 lost power on Monday 08/17/2026 at 0100 hrs. to Monday 08/17/2026 at 0800 hrs.
- AM-04 lost power on Sunday 08/30/2026 at 0130 hrs. to Monday 08/31/2026 at 0740 hrs.

- AM-05 lost power on Monday 08/03/2026 at 0000 hrs. to Monday 08/03/2026 at 0900 hrs.
- AM-05 lost power on Thursday 08/13/2026 at 1800 hrs. to Friday 08/14/2026 at 0400 hrs.
- AM-05 lost power on Sunday 08/16/2026 at 0400 hrs. to Monday 08/17/2026 at 0630 hrs.
- AM-05 lost power on Tuesday 08/25/2026 at 0700 hrs. to Wednesday 08/26/2026 at 1500 hrs.
- AM-05 lost power on Sunday 08/30/2026 at 0120 hrs. to Monday 08/31/2026 at 0750 hrs.

- AM-06 lost power on Sunday 08/02/2026 at 1800 hrs. to Monday 08/03/2026 at 0900 hrs.
- AM-06 lost power on Sunday 08/09/2026 at 2200 hrs. to Monday 08/10/2026 at 1000 hrs.
- AM-06 lost power on Sunday 08/16/2026 at 2200 hrs. to Monday 08/17/2026 at 0815 hrs.
- AM-06 lost power on Saturday 08/29/2026 at 2150 hrs. to Monday 08/31/2026 at 0800 hrs.

Turner-SPC JV implemented mitigation when necessary to keep concentration levels below local and national air quality standards to ensure the ongoing health and safety of the adjacent community is not impacted.

Appendix A
Data Monitoring Summary
August 1-31, 2026

ENOVATE®	Reach 1_EWP_AQS Report	Battery Park_AQS	
		Report Period	
		From:	08/01/2026 00:00
		To:	08/02/2026 23:59
		PM10 Action Level:	100 µg/m³
		PM2.5 Action Level:	25 µg/m³
		VOC Action Level:	5 ppm

Daily Environmental Summary	Temp (°F)	Relative Humidity (%)	Barometer (inHg)	Wind Speed (mph)	Prevailing Wind Direction
08/01/2026	72.9 - 94.1	0.0 - 0.0	29.9 - 32.9	0.4 - 5.2	WNW
08/02/2026	75.7 - 86.7	0.0 - 0.0	29.8 - 33.3	0.5 - 8.1	WNW

Daily Monitoring Summary	PM2.5 (µg/m³)	Time	PM10 (µg/m³)	Time	VOC (ppm)	Time
Min Contribution (15 min avg.) - 8/1/2026	0.0	00:00	0.0	00:00	0.0000	00:30
Max Contribution (15 min avg.) - 8/1/2026	8.3	11:00	8.5	10:45	0.5593	00:00
Daily Avg. Contribution (15 min avg.) - 8/1/2026	1.9	-	1.8	-	0.1340	-
Min Contribution (15 min avg.) - 8/2/2026	0.0	00:45	0.0	00:45	0.0000	00:00
Max Contribution (15 min avg.) - 8/2/2026	4.2	00:00	4.1	00:00	0.4627	13:00
Daily Avg. Contribution (15 min avg.) - 8/2/2026	0.6	-	0.6	-	0.0894	-

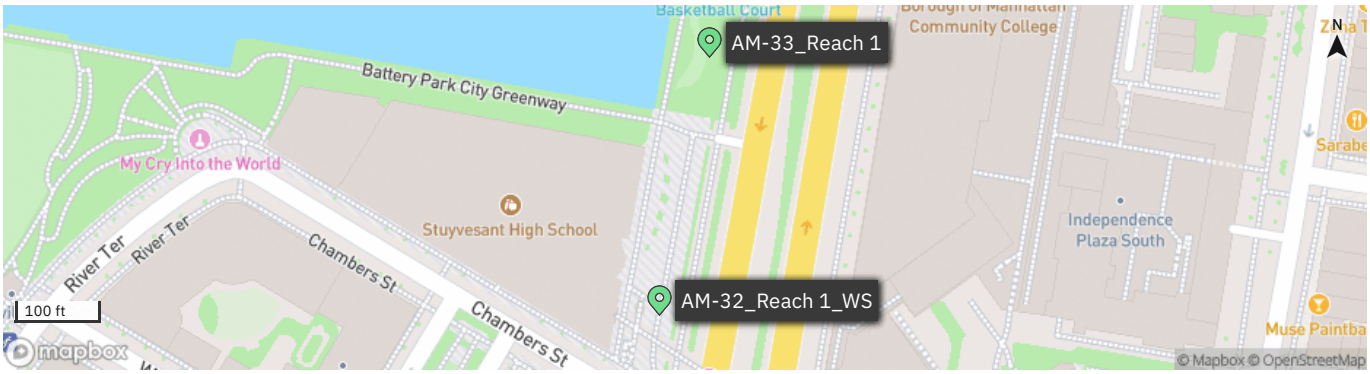

Stopped Rolling Avg

PM2.5 Average Contribution (µg/m³)

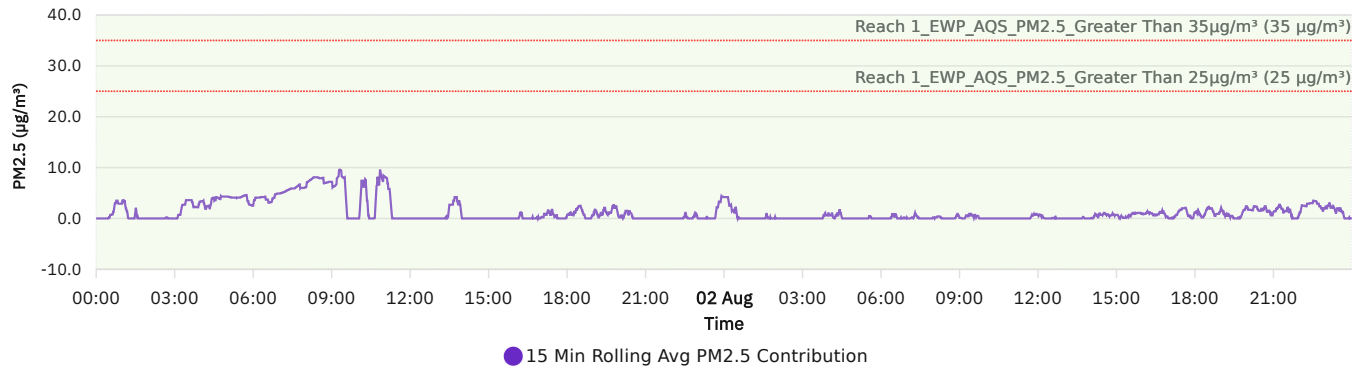

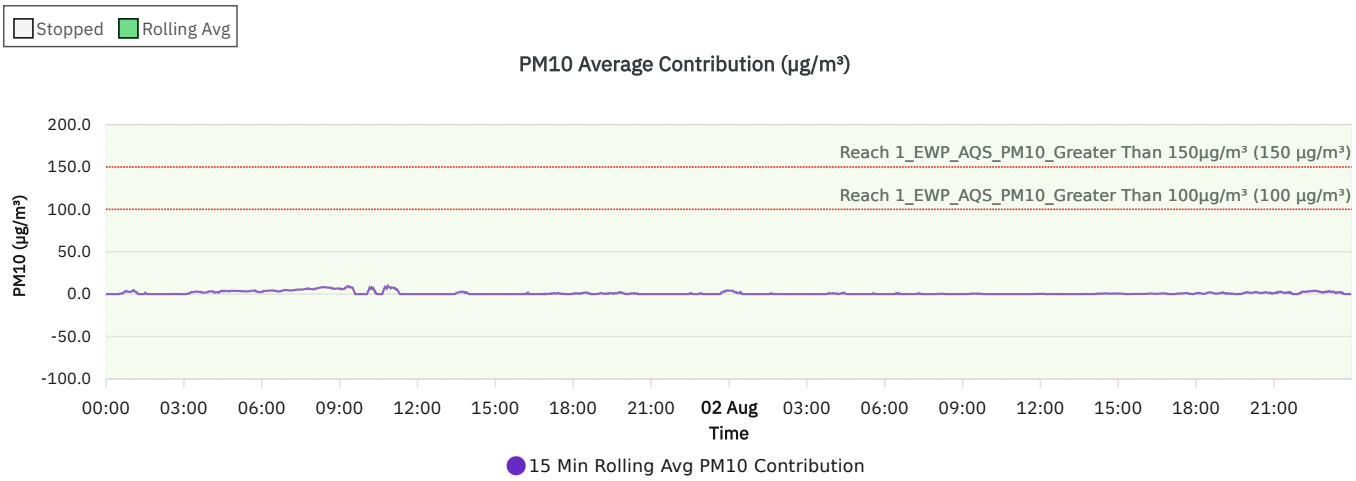

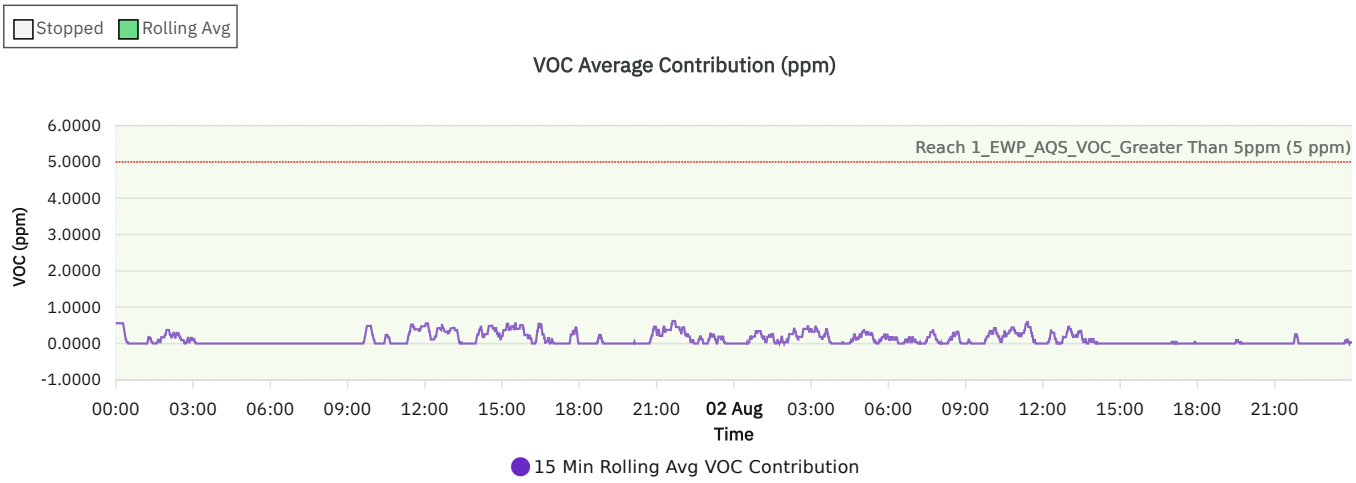

Wind rose (mph)

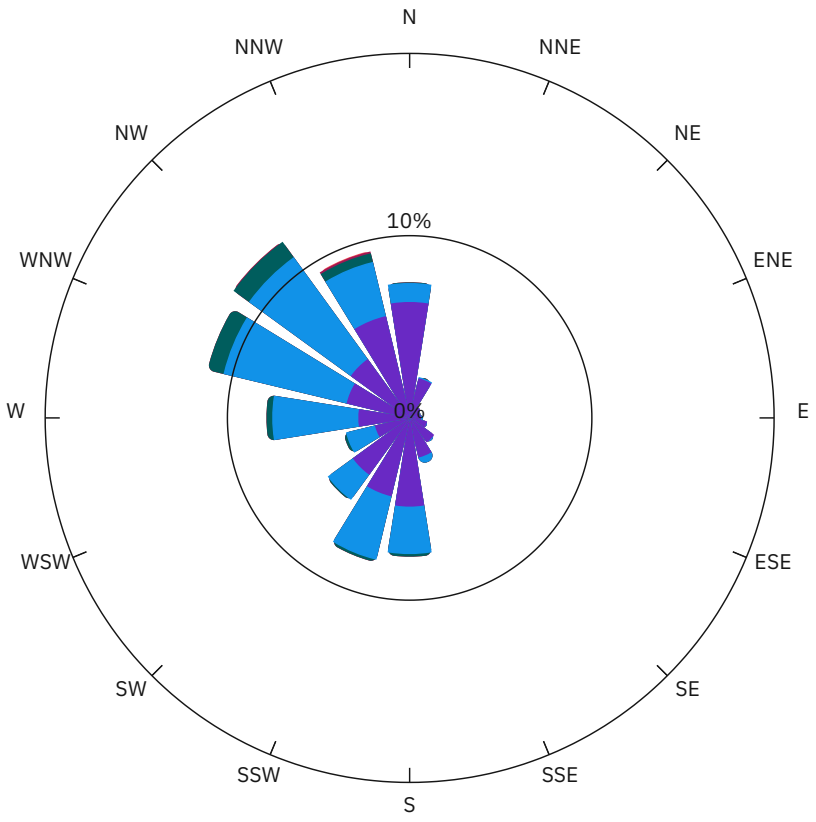

WS (mph)	Time
< 2	45.9%
2-4	32.9%
4-6	3.3%
6-8	0.1%
>= 8	0.0%
calm	17.7%

AM-32_Reach 1_WS

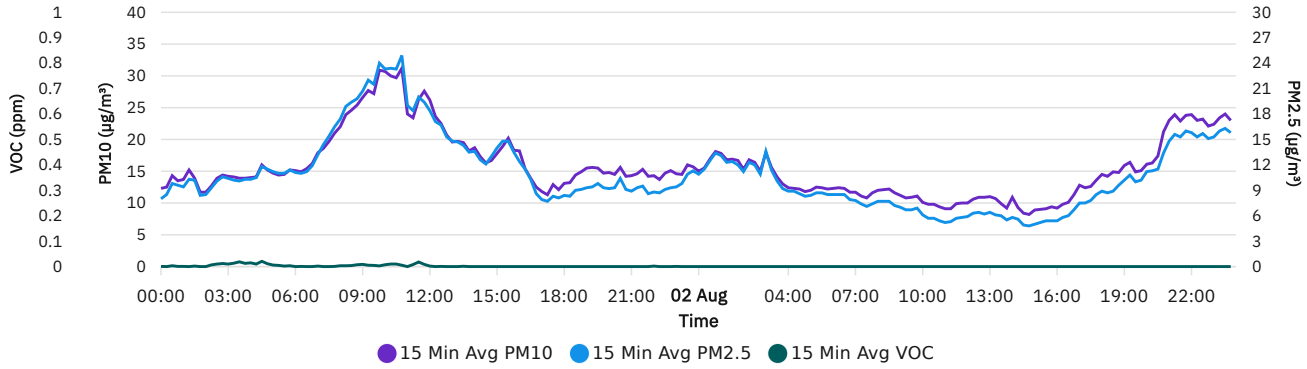

AM-33_Reach 1

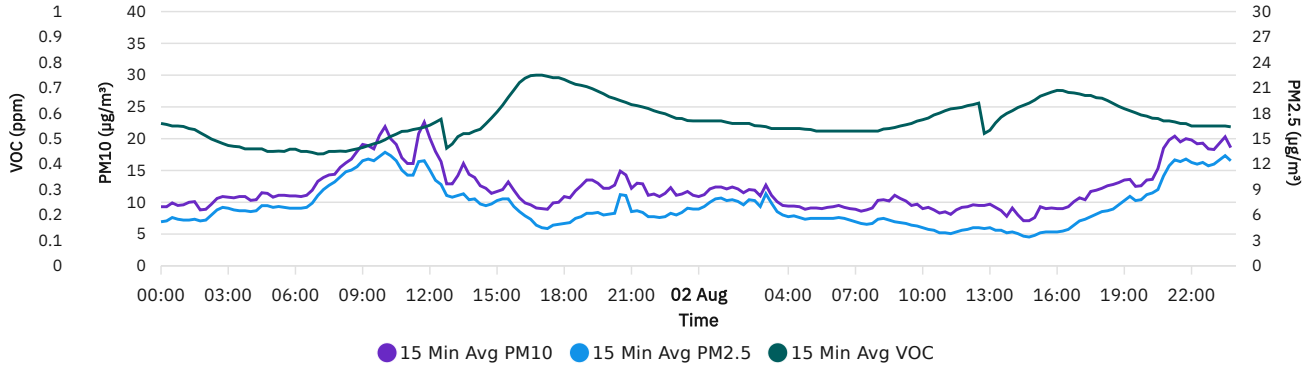

ENOVATE®	Reach 1_EWP_AQS Report	Battery Park_AQS	
		Report Period	
		From:	08/03/2026 00:00
		To:	08/09/2026 23:59
		PM10 Action Level:	100 µg/m³
		PM2.5 Action Level:	25 µg/m³
		VOC Action Level:	5 ppm

Daily Environmental Summary	Temp (°F)	Relative Humidity (%)	Barometer (inHg)	Wind Speed (mph)	Prevailing Wind Direction
08/03/2026	71.6 - 82.4	0.0 - 0.0	29.4 - 32.6	0.6 - 11.8	SSE
08/04/2026	68.5 - 90.5	0.0 - 0.0	29.7 - 33.3	0.3 - 8.4	N
08/05/2026	72.5 - 86.4	0.0 - 0.0	30.1 - 33.6	0.3 - 6.8	NNW
08/06/2026	75.7 - 93.0	0.0 - 0.0	30.0 - 32.7	0.4 - 3.3	NNW
08/07/2026	71.4 - 98.2	0.0 - 0.0	29.9 - 33.0	0.4 - 6.3	NNW
08/08/2026	72.1 - 95.0	0.0 - 0.0	29.7 - 31.9	0.4 - 4.3	NNE
08/09/2026	75.7 - 94.6	0.0 - 0.0	29.8 - 32.7	0.6 - 4.0	NE

Daily Monitoring Summary	PM2.5 (µg/m³)	Time	PM10 (µg/m³)	Time	VOC (ppm)	Time
Min Contribution (15 min avg.) - 8/3/2026	0.0	02:00	0.0	02:00	0.0000	00:00
Max Contribution (15 min avg.) - 8/3/2026	6.5	14:30	15.6	07:30	0.5380	16:15
Daily Avg. Contribution (15 min avg.) - 8/3/2026	0.8	-	1.0	-	0.1061	-
Min Contribution (15 min avg.) - 8/4/2026	0.0	11:00	0.0	11:30	0.0000	00:00
Max Contribution (15 min avg.) - 8/4/2026	11.1	14:15	18.5	09:45	0.3707	22:00
Daily Avg. Contribution (15 min avg.) - 8/4/2026	1.4	-	1.8	-	0.0101	-
Min Contribution (15 min avg.) - 8/5/2026	0.0	01:30	0.0	01:30	0.0000	00:00
Max Contribution (15 min avg.) - 8/5/2026	10.6	08:30	30.8	08:30	0.2427	23:30
Daily Avg. Contribution (15 min avg.) - 8/5/2026	1.7	-	2.7	-	0.0150	-
Min Contribution (15 min avg.) - 8/6/2026	0.0	01:15	0.0	01:15	0.0000	00:00
Max Contribution (15 min avg.) - 8/6/2026	15.7	11:45	17.6	11:45	0.8980	19:00
Daily Avg. Contribution (15 min avg.) - 8/6/2026	3.9	-	4.0	-	0.0999	-
Min Contribution (15 min avg.) - 8/7/2026	0.0	11:15	0.0	11:15	0.0000	00:00
Max Contribution (15 min avg.) - 8/7/2026	9.7	08:15	74.4	18:15	0.7680	15:00
Daily Avg. Contribution (15 min avg.) - 8/7/2026	3.4	-	4.0	-	0.0684	-
Min Contribution (15 min avg.) - 8/8/2026	1.0	03:30	0.3	03:30	0.0000	00:00
Max Contribution (15 min avg.) - 8/8/2026	7.3	01:45	7.3	08:45	0.0000	00:00
Daily Avg. Contribution (15 min avg.) - 8/8/2026	3.7	-	3.4	-	0.0000	-
Min Contribution (15 min avg.) - 8/9/2026	0.0	05:15	0.0	05:15	0.0000	00:00
Max Contribution (15 min avg.) - 8/9/2026	8.1	07:15	7.4	07:15	0.3887	05:30
Daily Avg. Contribution (15 min avg.) - 8/9/2026	4.4	-	4.1	-	0.0284	-

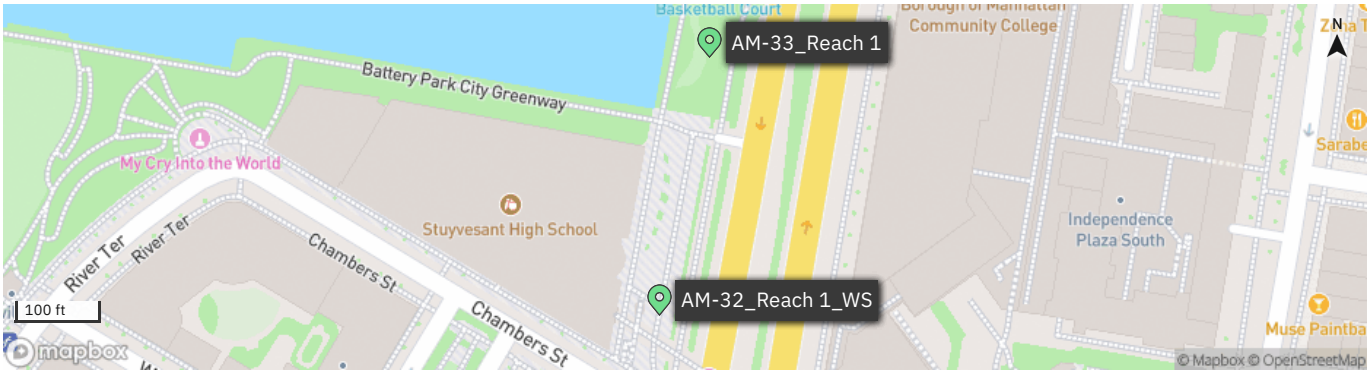

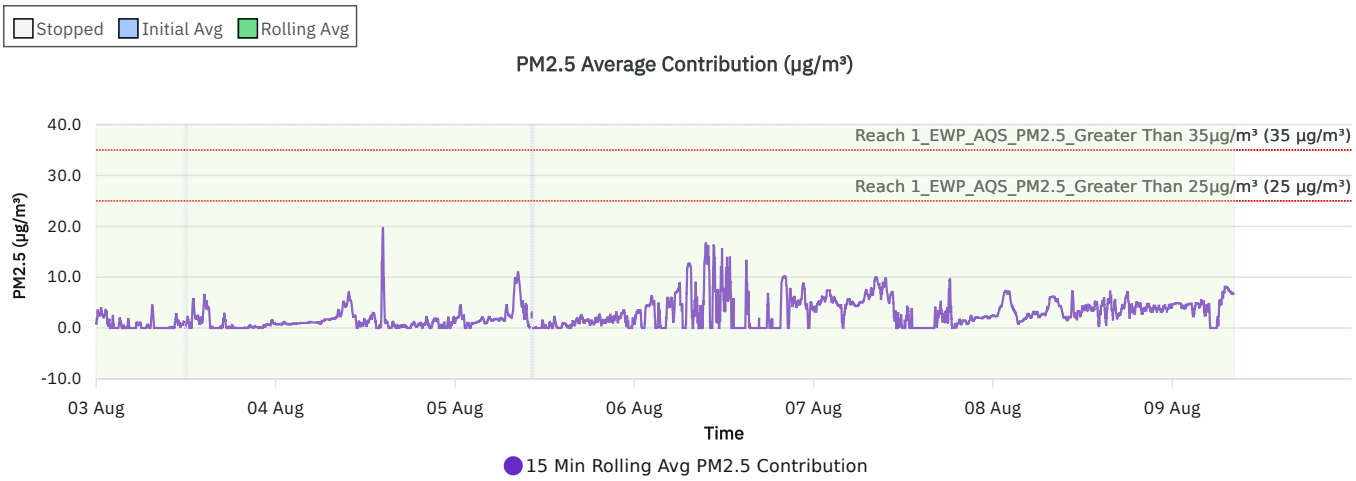
Stopped
Initial Avg
Rolling Avg
PM2.5 Average Contribution (µg/m³)
Reach 1_EWP_AQS_PM2.5_Greater Than 35µg/m³ (35 µg/m³)
Reach 1_EWP_AQS_PM2.5_Greater Than 25µg/m³ (25 µg/m³)
PM2.5 (µg/m³)
40.0
30.0
20.0
10.0
0.0
-10.0
03 Aug
04 Aug
05 Aug
06 Aug
07 Aug
08 Aug
09 Aug
Time
15 Min Rolling Avg PM2.5 Contribution

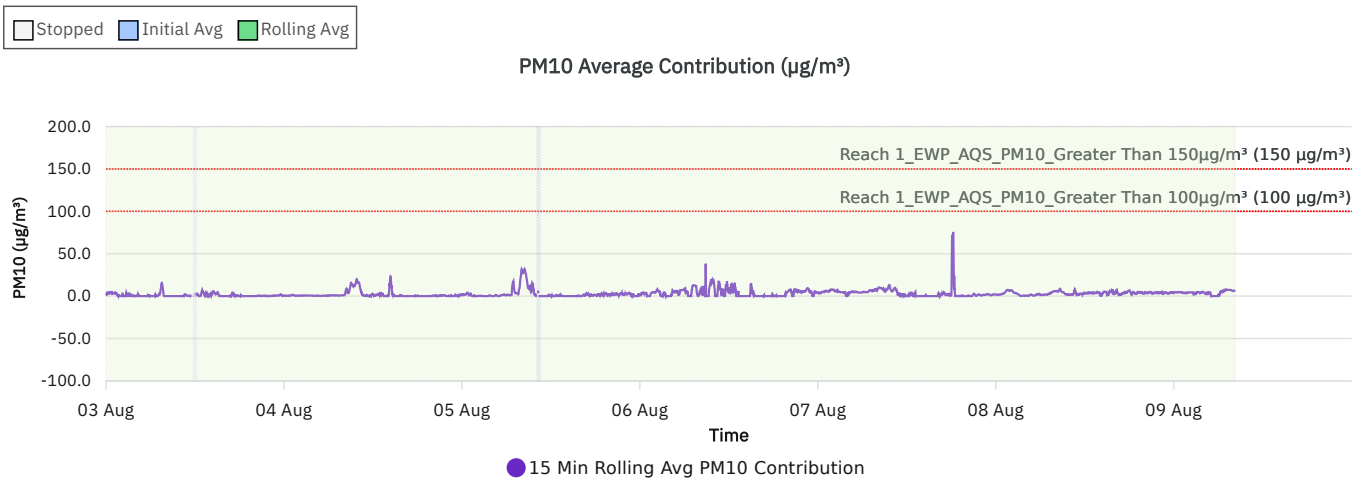
Stopped
Initial Avg
Rolling Avg
PM10 Average Contribution (µg/m³)
Reach 1_EWP_AQS_PM10_Greater Than 150µg/m³ (150 µg/m³)
Reach 1_EWP_AQS_PM10_Greater Than 100µg/m³ (100 µg/m³)
PM10 (µg/m³)
200.0
150.0
100.0
50.0
0.0
-50.0
-100.0
03 Aug
04 Aug
05 Aug
06 Aug
07 Aug
08 Aug
09 Aug
Time
15 Min Rolling Avg PM10 Contribution

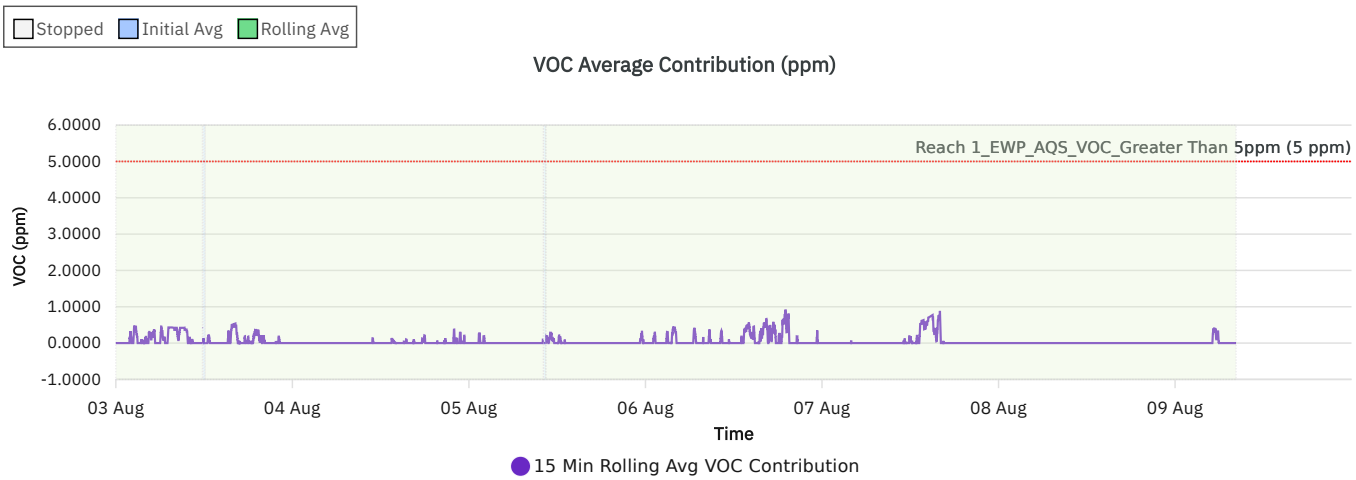
Stopped
Initial Avg
Rolling Avg
VOC Average Contribution (ppm)
Reach 1_EWP_AQS_VOC_Greater Than 5ppm (5 ppm)
VOC (ppm)
6.0000
5.0000
4.0000
3.0000
2.0000
1.0000
0.0000
-1.0000
03 Aug
04 Aug
05 Aug
06 Aug
07 Aug
08 Aug
09 Aug
Time
15 Min Rolling Avg VOC Contribution

Wind rose (mph)

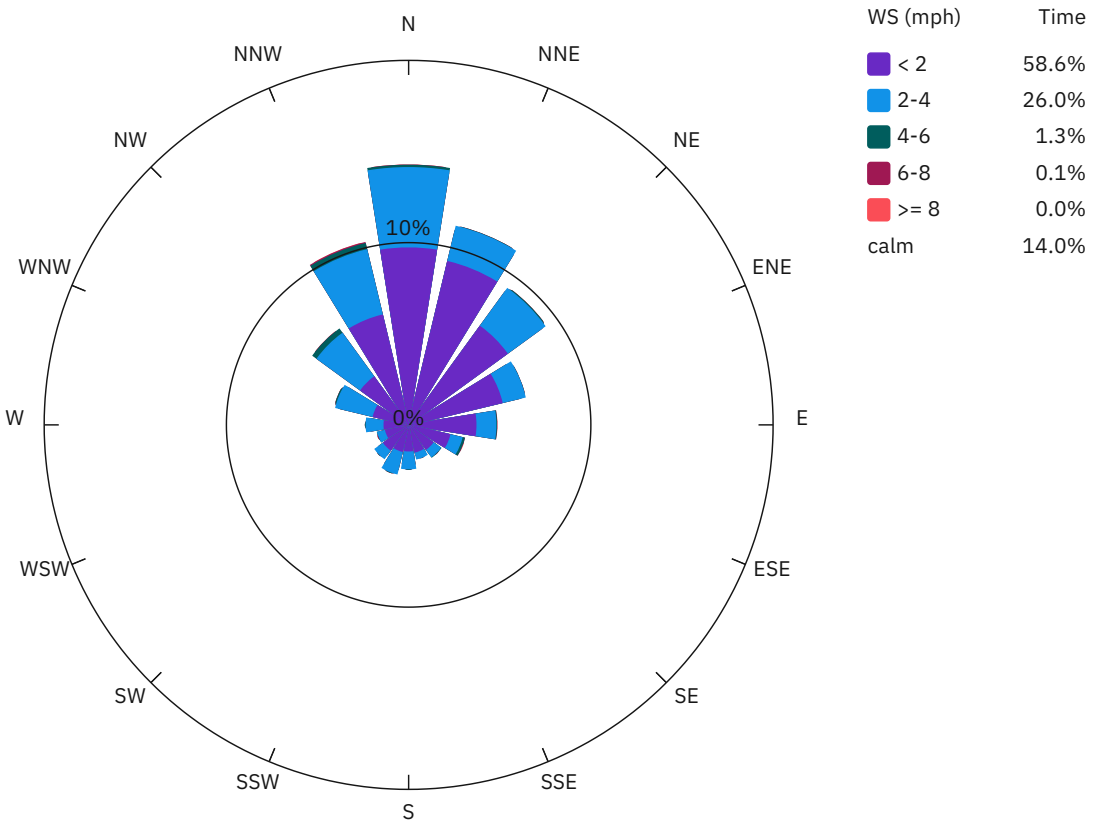

AM-32_Reach 1_WS

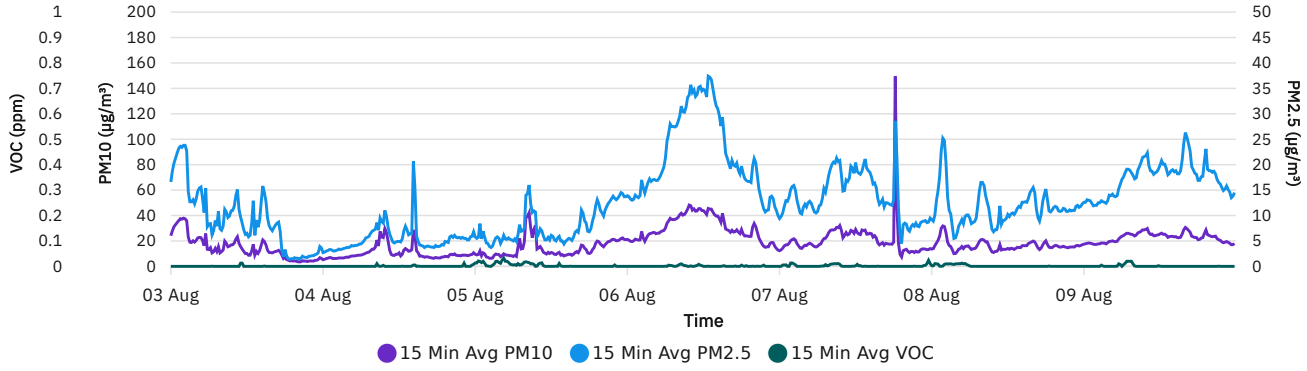

AM-33_Reach 1

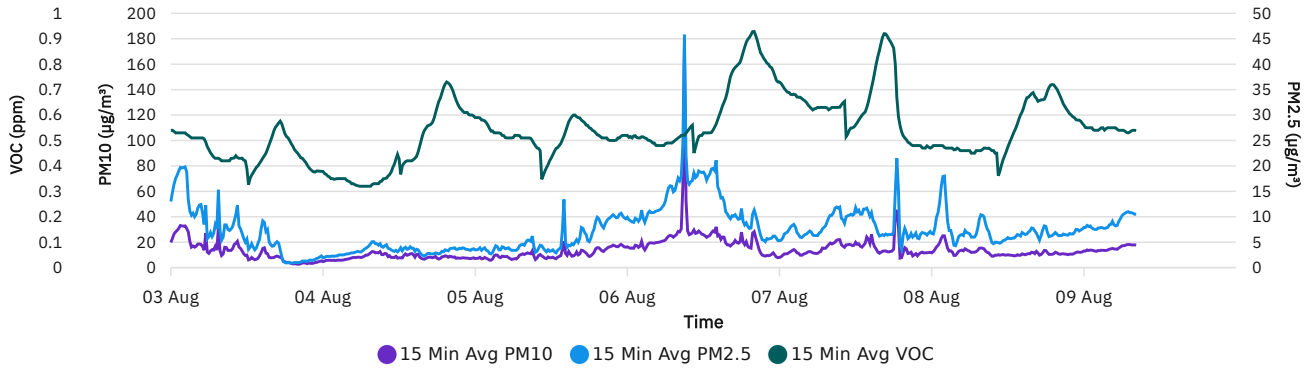

ENOVATE®	Reach 1_EWP_AQS Report	Battery Park_AQS	
		Report Period	
		From:	08/10/2026 00:00
		To:	08/16/2026 23:59
		PM10 Action Level:	100 µg/m³
		PM2.5 Action Level:	25 µg/m³
		VOC Action Level:	5 ppm

Daily Environmental Summary	Temp (°F)	Relative Humidity (%)	Barometer (inHg)	Wind Speed (mph)	Prevailing Wind Direction
08/10/2026	75.7 - 92.3	0.0 - 0.0	29.9 - 31.5	0.6 - 5.7	NNE
08/11/2026	78.3 - 90.5	0.0 - 0.0	29.8 - 31.8	0.6 - 4.8	NE
08/12/2026	76.6 - 87.8	0.0 - 0.0	29.8 - 31.9	0.5 - 4.9	NE
08/13/2026	75.6 - 89.2	0.0 - 0.0	29.7 - 31.9	0.4 - 5.2	ENE
08/14/2026	72.7 - 89.1	0.0 - 0.0	29.9 - 32.4	0.6 - 6.3	E
08/15/2026	68.0 - 89.1	0.0 - 0.0	30.1 - 32.4	0.4 - 9.5	NNE
08/16/2026	66.2 - 86.9	0.0 - 0.0	29.9 - 31.9	0.5 - 7.1	NW

Daily Monitoring Summary	PM2.5 (µg/m³)	Time	PM10 (µg/m³)	Time	VOC (ppm)	Time
Min Contribution (15 min avg.) - 8/10/2026	0.0	14:00	0.0	14:15	0.0060	14:00
Max Contribution (15 min avg.) - 8/10/2026	0.0	14:00	21.2	14:45	0.2640	15:15
Daily Avg. Contribution (15 min avg.) - 8/10/2026	0.0	-	4.8	-	0.1354	-
Min Contribution (15 min avg.) - 8/11/2026	0.0	14:30	0.0	14:30	0.0000	10:30
Max Contribution (15 min avg.) - 8/11/2026	13.8	14:15	15.4	14:15	0.6343	16:45
Daily Avg. Contribution (15 min avg.) - 8/11/2026	9.0	-	9.9	-	0.0963	-
Min Contribution (15 min avg.) - 8/12/2026	0.0	18:15	0.0	19:00	0.0000	09:15
Max Contribution (15 min avg.) - 8/12/2026	17.6	10:30	47.8	13:30	0.6880	20:30
Daily Avg. Contribution (15 min avg.) - 8/12/2026	2.2	-	6.7	-	0.1509	-
Min Contribution (15 min avg.) - 8/13/2026	0.0	00:00	0.0	00:00	0.0000	00:30
Max Contribution (15 min avg.) - 8/13/2026	20.3	11:45	42.1	11:45	0.4033	00:00
Daily Avg. Contribution (15 min avg.) - 8/13/2026	8.3	-	9.7	-	0.0111	-
Min Contribution (15 min avg.) - 8/14/2026	0.0	12:45	0.0	12:45	0.0000	00:00
Max Contribution (15 min avg.) - 8/14/2026	11.9	10:15	44.2	10:15	0.7000	19:00
Daily Avg. Contribution (15 min avg.) - 8/14/2026	4.0	-	6.4	-	0.2054	-
Min Contribution (15 min avg.) - 8/15/2026	0.0	09:15	0.0	08:15	0.0000	00:00
Max Contribution (15 min avg.) - 8/15/2026	11.8	18:30	10.2	18:30	0.6000	20:00
Daily Avg. Contribution (15 min avg.) - 8/15/2026	1.5	-	1.1	-	0.0253	-
Min Contribution (15 min avg.) - 8/16/2026	0.1	00:30	0.0	00:15	0.0000	00:00
Max Contribution (15 min avg.) - 8/16/2026	1.9	02:15	1.5	06:45	0.0000	00:00
Daily Avg. Contribution (15 min avg.) - 8/16/2026	1.2	-	0.5	-	0.0000	-

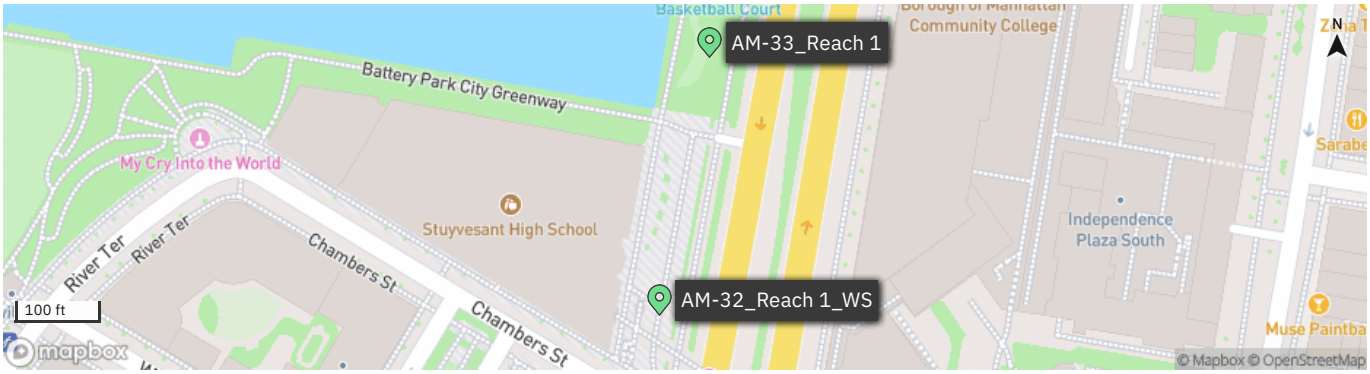

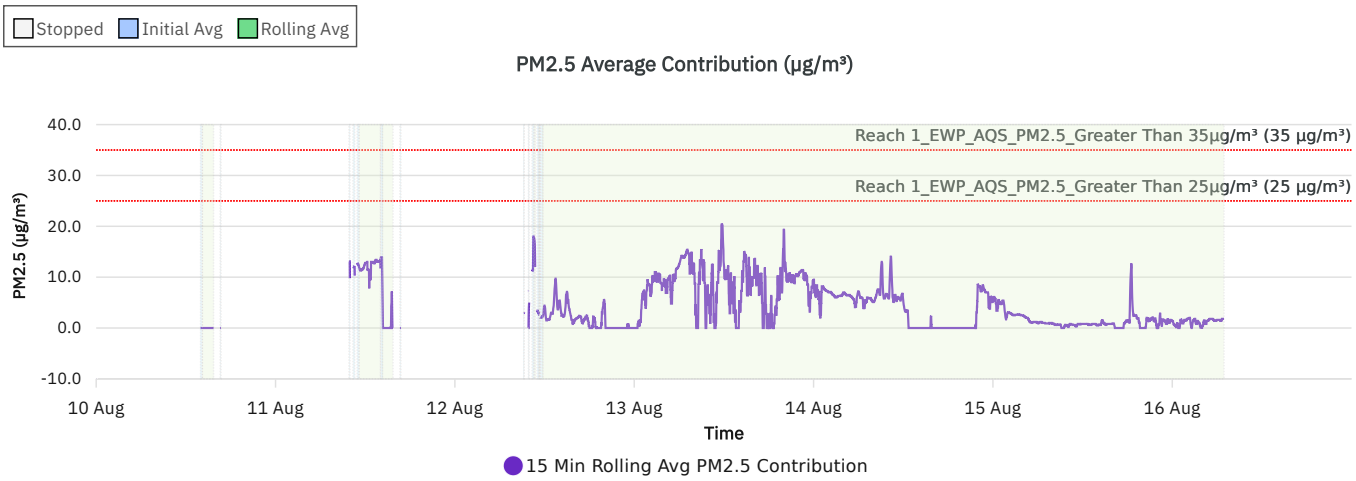
Stopped
Initial Avg
Rolling Avg
PM2.5 Average Contribution (µg/m³)
Reach 1_EWP_AQS_PM2.5_Greater Than 35µg/m³ (35 µg/m³)
Reach 1_EWP_AQS_PM2.5_Greater Than 25µg/m³ (25 µg/m³)
PM2.5 (µg/m³)
40.0
30.0
20.0
10.0
0.0
-10.0
10 Aug
11 Aug
12 Aug
13 Aug
14 Aug
15 Aug
16 Aug
Time
15 Min Rolling Avg PM2.5 Contribution

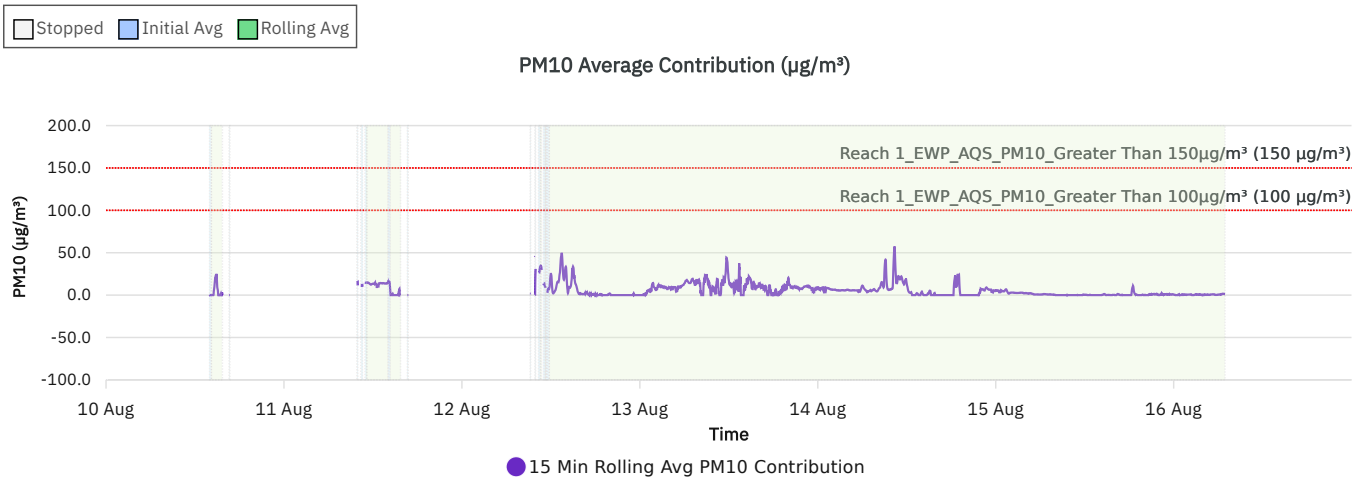
Stopped
Initial Avg
Rolling Avg
PM10 Average Contribution (µg/m³)
Reach 1_EWP_AQS_PM10_Greater Than 150µg/m³ (150 µg/m³)
Reach 1_EWP_AQS_PM10_Greater Than 100µg/m³ (100 µg/m³)
PM10 (µg/m³)
200.0
150.0
100.0
50.0
0.0
-50.0
-100.0
10 Aug
11 Aug
12 Aug
13 Aug
14 Aug
15 Aug
16 Aug
Time
15 Min Rolling Avg PM10 Contribution

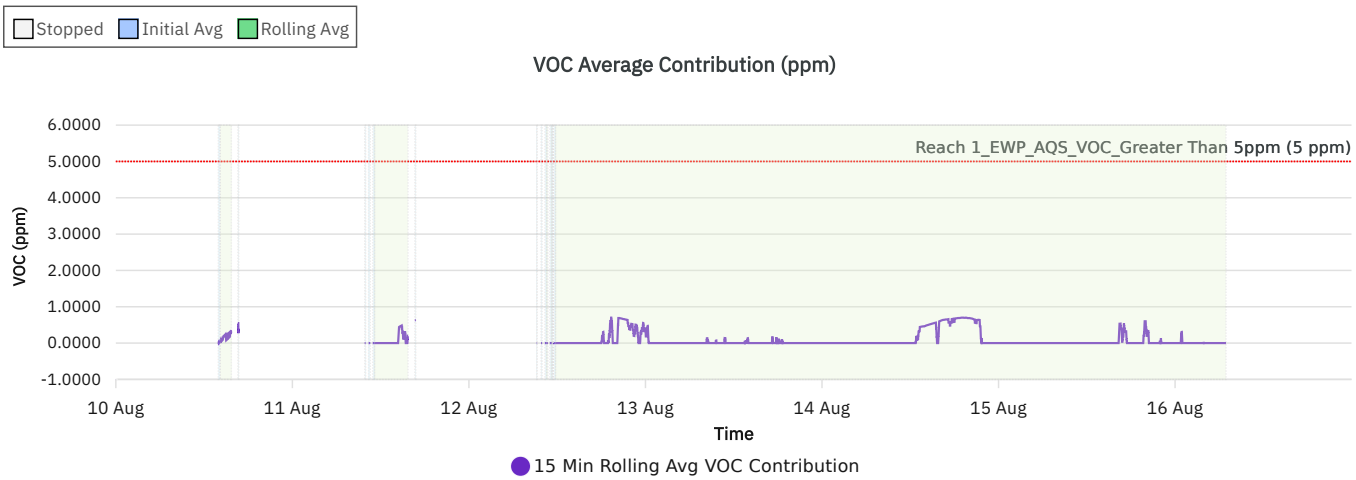
Stopped
Initial Avg
Rolling Avg
VOC Average Contribution (ppm)
Reach 1_EWP_AQS_VOC_Greater Than 5ppm (5 ppm)
VOC (ppm)
6.0000
5.0000
4.0000
3.0000
2.0000
1.0000
0.0000
-1.0000
10 Aug
11 Aug
12 Aug
13 Aug
14 Aug
15 Aug
16 Aug
Time
15 Min Rolling Avg VOC Contribution

Wind rose (mph)

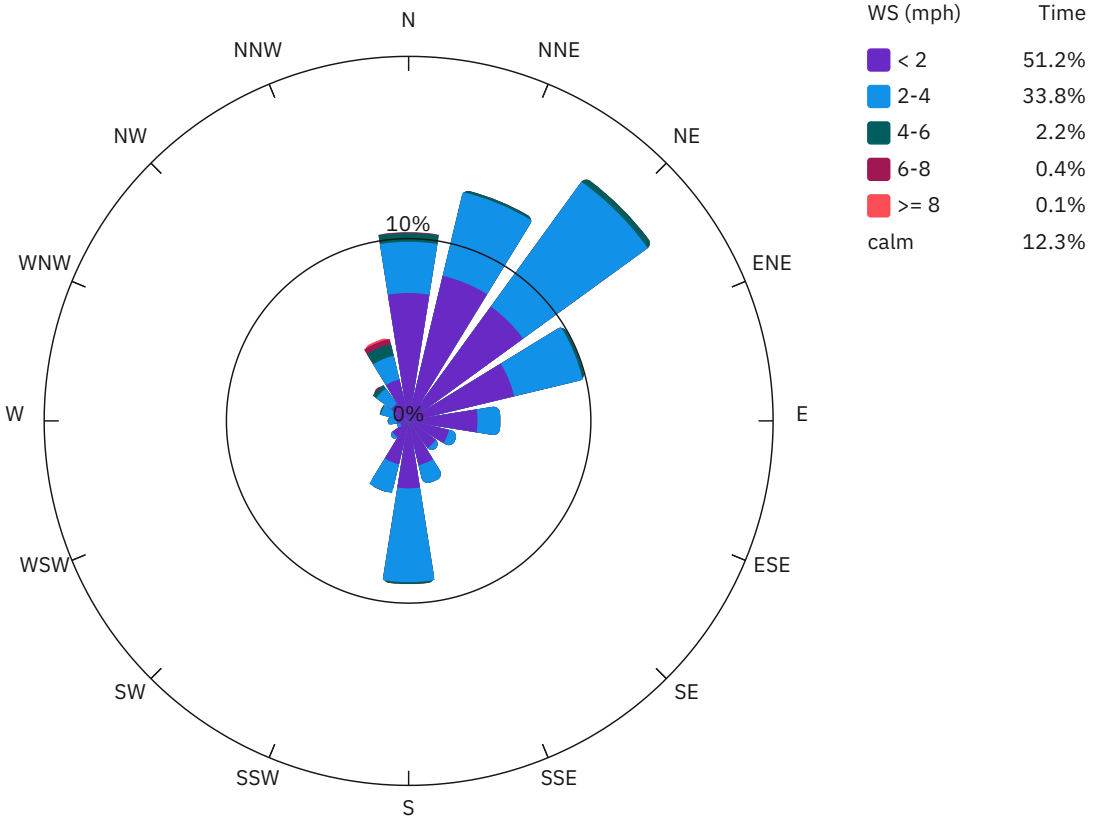

AM-32_Reach 1_WS

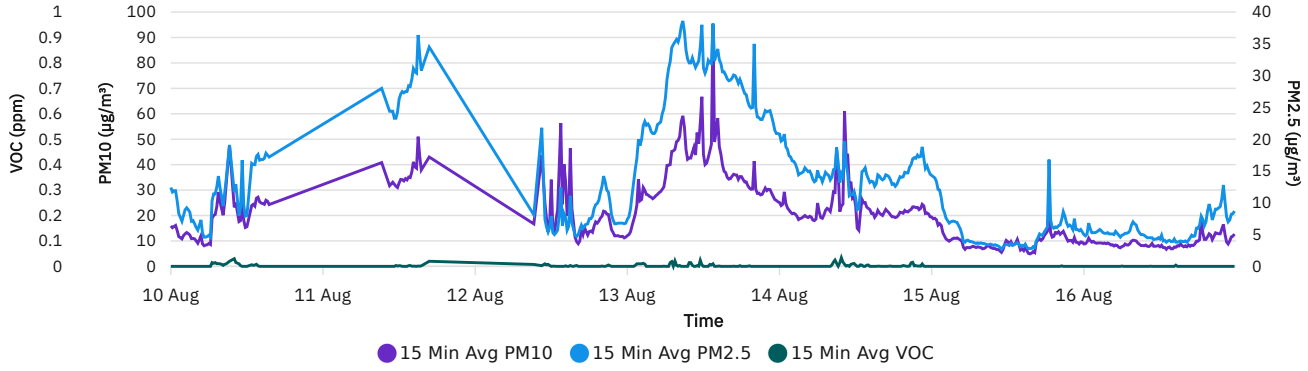

AM-33_Reach 1

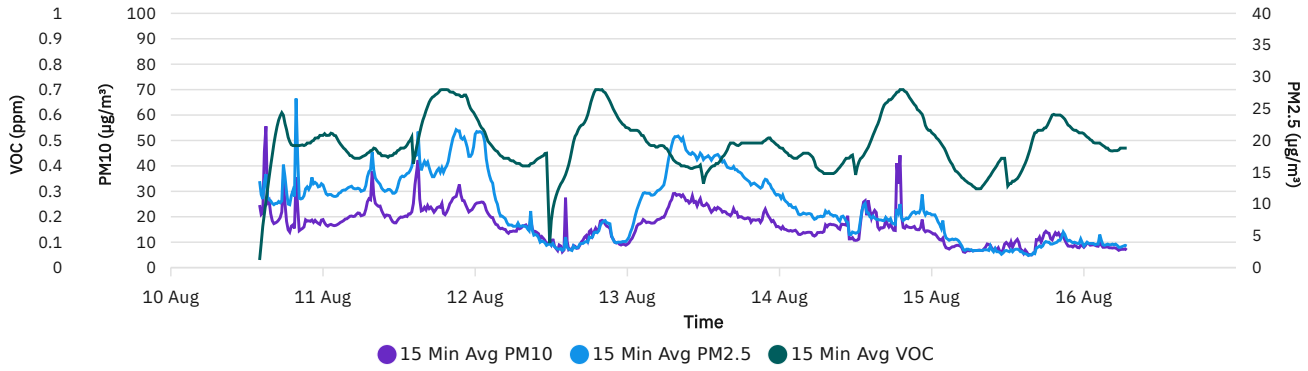

ENOVATE®	Reach 1_EWP_AQS Report	Battery Park_AQS	
		Report Period	
		From:	08/17/2026 00:00
		To:	08/23/2026 23:59
		PM10 Action Level:	100 µg/m³
		PM2.5 Action Level:	25 µg/m³
		VOC Action Level:	5 ppm

Daily Environmental Summary	Temp (°F)	Relative Humidity (%)	Barometer (inHg)	Wind Speed (mph)	Prevailing Wind Direction
08/17/2026	68.4 - 83.5	0.0 - 0.0	29.7 - 32.0	0.6 - 7.3	N
08/18/2026	71.4 - 91.6	0.0 - 0.0	29.6 - 31.5	0.3 - 5.5	N
08/19/2026	71.4 - 93.0	0.0 - 0.0	29.7 - 32.0	0.3 - 3.9	NNE
08/20/2026	61.5 - 88.3	0.0 - 0.0	29.8 - 33.8	0.3 - 12.9	N
08/21/2026	62.6 - 81.9	0.0 - 0.0	29.9 - 32.9	0.5 - 9.2	NE
08/22/2026	69.8 - 80.6	0.0 - 0.0	29.9 - 34.3	0.5 - 6.7	NNW
08/23/2026	66.2 - 85.5	0.0 - 0.0	29.7 - 32.9	0.3 - 5.2	NNW

Daily Monitoring Summary	PM2.5 (µg/m³)	Time	PM10 (µg/m³)	Time	VOC (ppm)	Time
Min Contribution (15 min avg.) - 8/17/2026	0.0	23:45	0.0	10:15	0.0000	09:15
Max Contribution (15 min avg.) - 8/17/2026	7.0	12:30	14.5	13:30	0.1700	23:45
Daily Avg. Contribution (15 min avg.) - 8/17/2026	1.8	-	2.6	-	0.0029	-
Min Contribution (15 min avg.) - 8/18/2026	0.0	20:15	0.0	15:30	0.0000	00:00
Max Contribution (15 min avg.) - 8/18/2026	86.9	14:30	102.9	14:30	0.4593	20:15
Daily Avg. Contribution (15 min avg.) - 8/18/2026	5.2	-	5.7	-	0.0136	-
Min Contribution (15 min avg.) - 8/19/2026	0.0	13:30	0.0	07:30	0.0000	00:00
Max Contribution (15 min avg.) - 8/19/2026	34.0	13:15	42.2	13:15	0.3073	14:45
Daily Avg. Contribution (15 min avg.) - 8/19/2026	2.3	-	3.1	-	0.0032	-
Min Contribution (15 min avg.) - 8/20/2026	0.0	10:30	0.0	04:15	0.0000	00:00
Max Contribution (15 min avg.) - 8/20/2026	20.3	09:30	35.2	08:45	0.4060	11:00
Daily Avg. Contribution (15 min avg.) - 8/20/2026	2.7	-	3.0	-	0.0305	-
Min Contribution (15 min avg.) - 8/21/2026	0.0	17:30	0.0	17:30	0.0000	00:00
Max Contribution (15 min avg.) - 8/21/2026	6.4	21:00	8.5	08:45	0.0220	17:30
Daily Avg. Contribution (15 min avg.) - 8/21/2026	3.5	-	3.6	-	0.0004	-
Min Contribution (15 min avg.) - 8/22/2026	0.0	11:30	0.0	11:30	0.0000	00:00
Max Contribution (15 min avg.) - 8/22/2026	6.8	14:15	7.2	14:15	0.0727	17:00
Daily Avg. Contribution (15 min avg.) - 8/22/2026	2.8	-	2.6	-	0.0018	-
Min Contribution (15 min avg.) - 8/23/2026	0.0	00:00	0.0	00:00	0.0000	00:00
Max Contribution (15 min avg.) - 8/23/2026	3.5	19:00	7.4	07:00	0.1980	07:45
Daily Avg. Contribution (15 min avg.) - 8/23/2026	1.0	-	1.0	-	0.0052	-

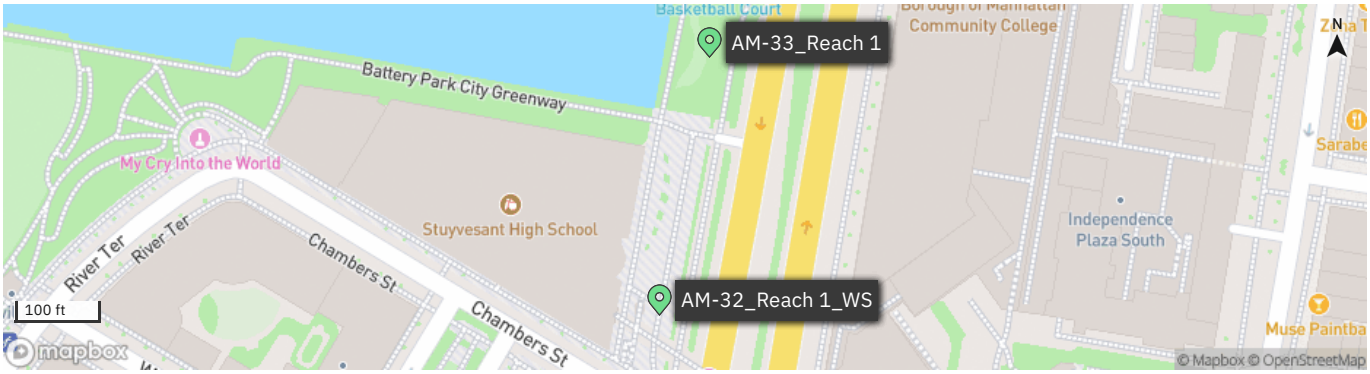

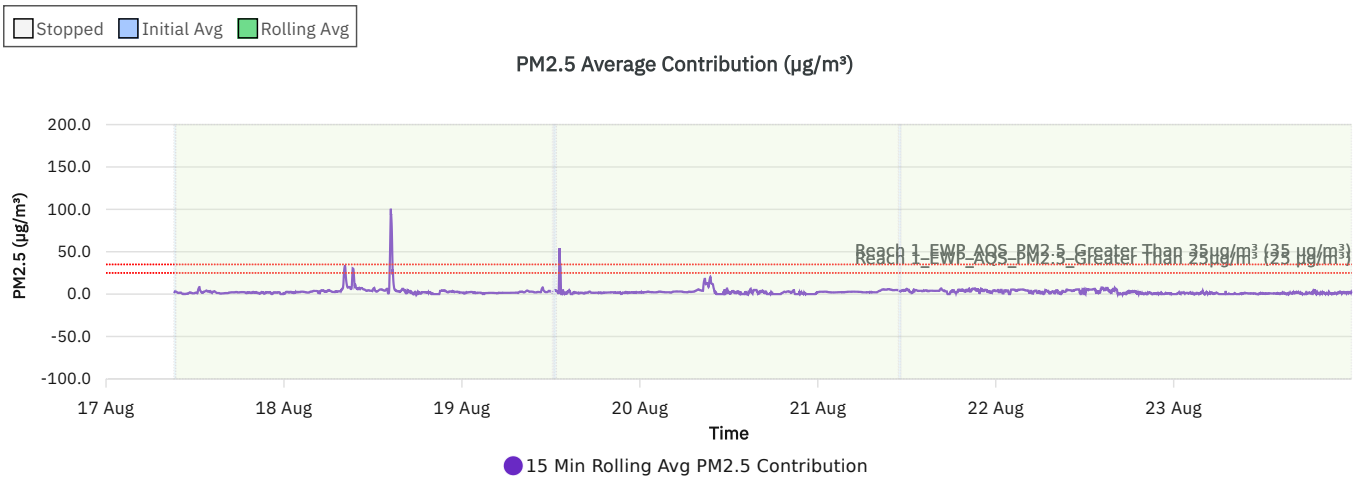
Stopped
Initial Avg
Rolling Avg
PM2.5 Average Contribution (µg/m³)
200.0
150.0
100.0
50.0
0.0
-50.0
-100.0
PM2.5 (µg/m³)
Reach 1_EWP_AQS_PM2.5_Greater Than 35µg/m³ (35 µg/m³)
Reach 1_EWP_AQS_PM2.5_Greater Than 25µg/m³ (25 µg/m³)
17 Aug
18 Aug
19 Aug
20 Aug
21 Aug
22 Aug
23 Aug
Time
15 Min Rolling Avg PM2.5 Contribution

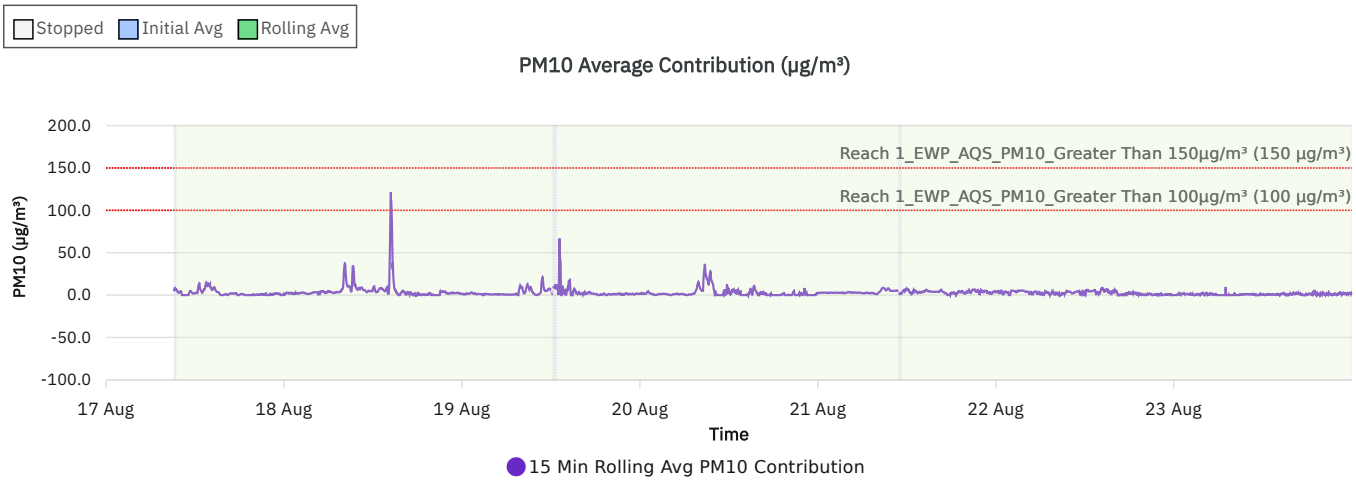
Stopped
Initial Avg
Rolling Avg
PM10 Average Contribution (µg/m³)
200.0
150.0
100.0
50.0
0.0
-50.0
-100.0
PM10 (µg/m³)
Reach 1_EWP_AQS_PM10_Greater Than 150µg/m³ (150 µg/m³)
Reach 1_EWP_AQS_PM10_Greater Than 100µg/m³ (100 µg/m³)
17 Aug
18 Aug
19 Aug
20 Aug
21 Aug
22 Aug
23 Aug
Time
15 Min Rolling Avg PM10 Contribution

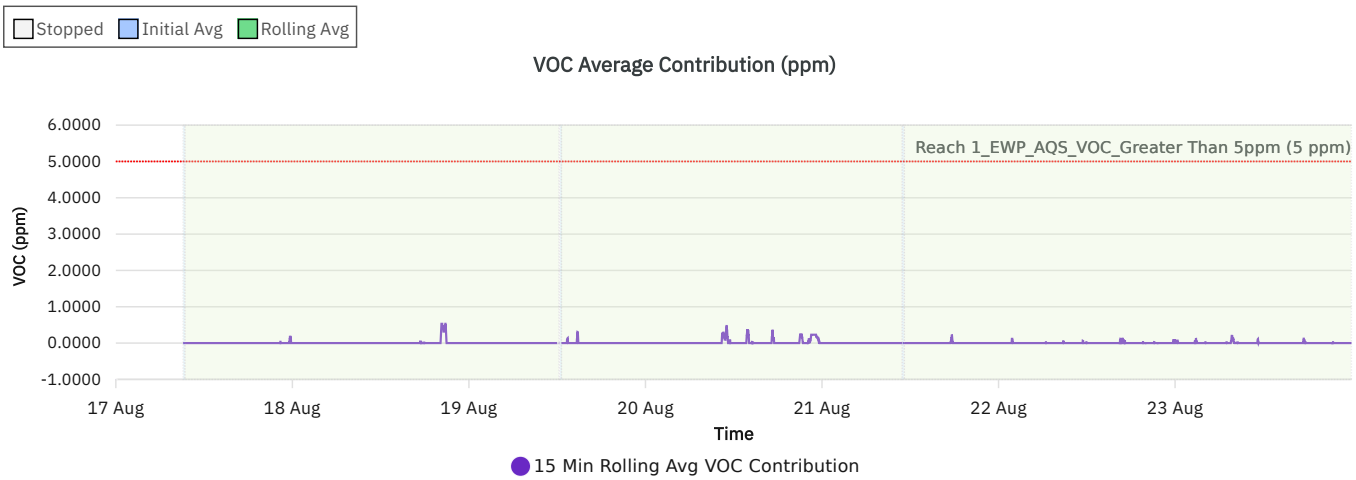
Stopped
Initial Avg
Rolling Avg
VOC Average Contribution (ppm)
6.0000
5.0000
4.0000
3.0000
2.0000
1.0000
0.0000
-1.0000
VOC (ppm)
Reach 1_EWP_AQS_VOC_Greater Than 5ppm (5 ppm)
17 Aug
18 Aug
19 Aug
20 Aug
21 Aug
22 Aug
23 Aug
Time
15 Min Rolling Avg VOC Contribution

Wind rose (mph)

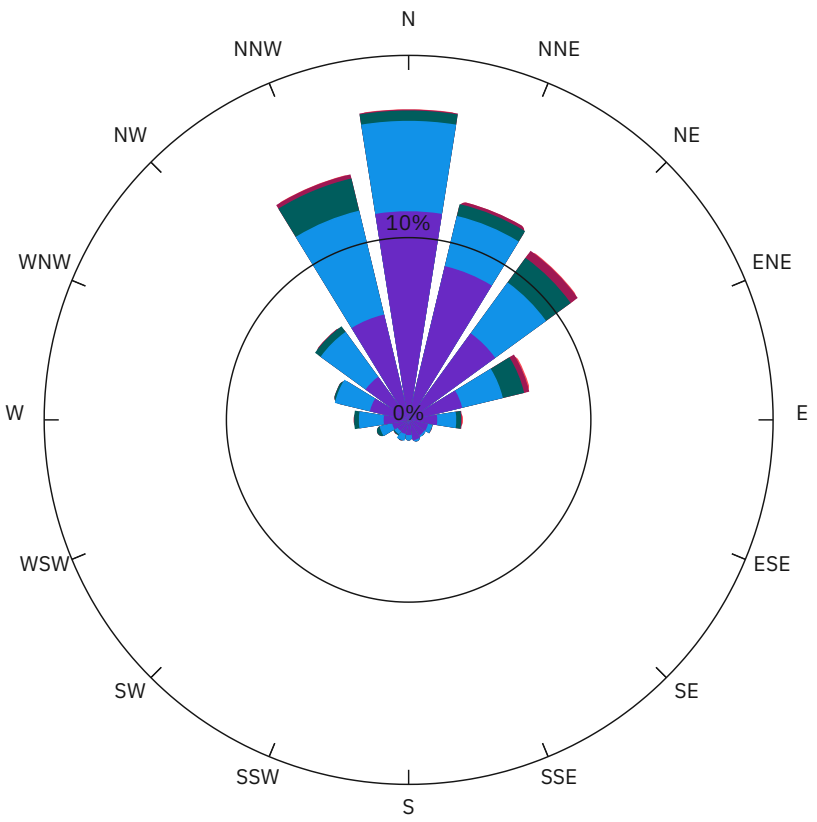

WS (mph)	Time
< 2	48.8%
2-4	28.9%
4-6	7.3%
6-8	1.3%
>= 8	0.2%
calm	13.4%

AM-32_Reach 1_WS

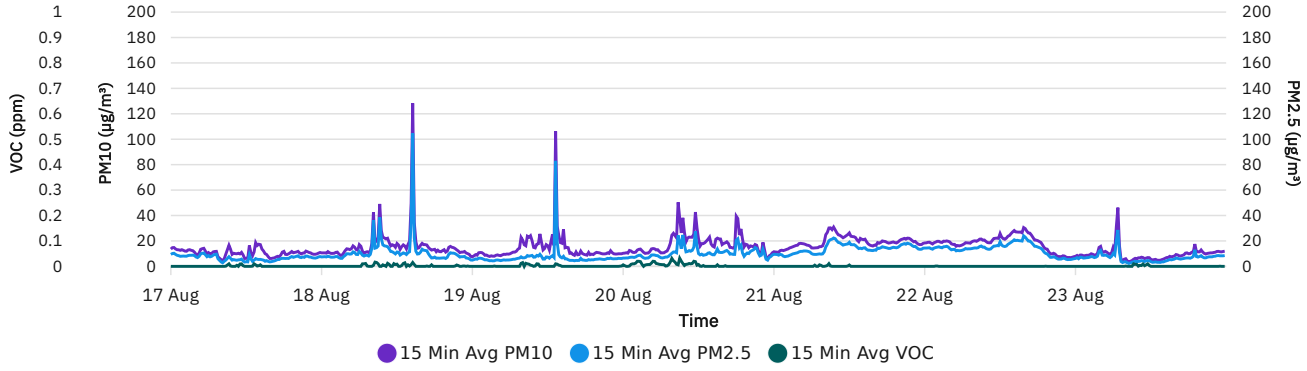

AM-33_Reach 1

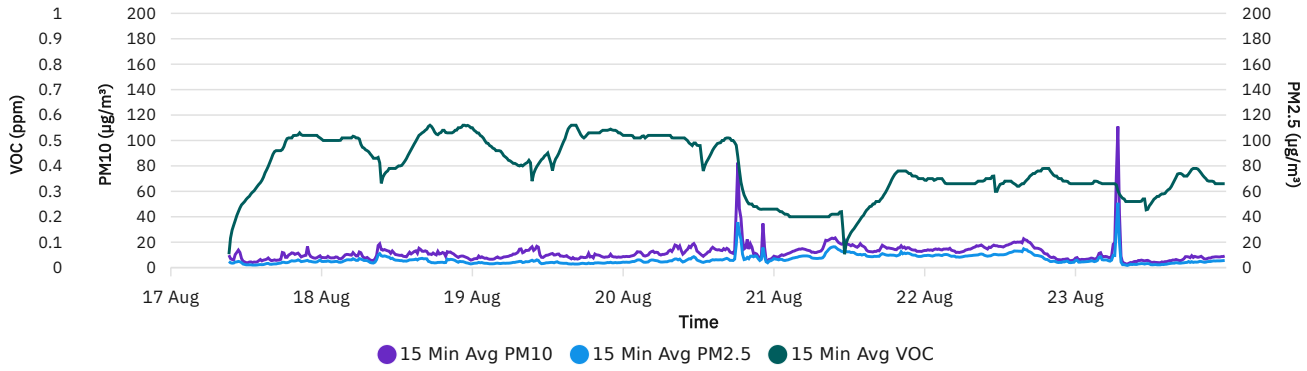

Exceedance Summary

Parameter	Action Level	Time Triggered	Cause	Actions Taken
PM2.5	25.0 µg/m^3	8/18/2026 8:06	Elevated readings were likely attributable to construction activities.	The contractor wetted the work area to mitigate dust levels and fugitive dust.
PM2.5	25.0 µg/m^3	8/18/2026 9:15	Elevated readings were likely attributable to construction activities.	The contractor wetted the work area to mitigate dust levels and fugitive dust.
PM2.5	35.0 µg/m^3	8/18/2026 14:15	Elevated readings were likely attributable to construction activities.	The contractor wetted the work area to mitigate dust levels and fugitive dust.
PM10	100.0 µg/m^3	8/18/2026 14:23	Elevated readings were likely attributable to construction activities.	The contractor wetted the work area to mitigate dust levels and fugitive dust.
PM2.5	35.0 µg/m^3	8/19/2026 13:07	Elevated readings were likely attributable to construction activities.	The contractor stopped work and wetted the work area to mitigate dust levels and fugitive dust.

ENOVATE®	Reach 1_EWP_AQS Report	Battery Park_AQS
		Report Period
		From: 08/24/2026 00:00
		To: 08/30/2026 23:59
		PM10 Action Level: 100 µg/m³
		PM2.5 Action Level: 25 µg/m³
		VOC Action Level: 5 ppm

Daily Environmental Summary	Temp (°F)	Relative Humidity (%)	Barometer (inHg)	Wind Speed (mph)	Prevailing Wind Direction
08/24/2026	68.0 - 86.7	0.0 - 0.0	29.8 - 32.2	0.3 - 4.4	NE
08/25/2026	65.7 - 81.5	0.0 - 0.0	29.8 - 32.3	0.5 - 4.1	ENE
08/26/2026	65.8 - 87.4	0.0 - 0.0	30.0 - 33.6	0.5 - 4.8	ENE
08/27/2026	70.3 - 79.7	0.0 - 0.0	29.8 - 31.7	0.4 - 11.7	WNW
08/28/2026	69.8 - 87.3	0.0 - 0.0	29.8 - 31.7	0.5 - 5.5	NE
08/29/2026	63.1 - 82.0	0.0 - 0.0	29.9 - 32.3	0.5 - 8.5	NE
08/30/2026	67.3 - 82.4	0.0 - 0.0	30.0 - 33.6	0.5 - 3.1	NE

Daily Monitoring Summary	PM2.5 (µg/m³)	Time	PM10 (µg/m³)	Time	VOC (ppm)	Time
Min Contribution (15 min avg.) - 8/24/2026	0.0	06:30	0.0	06:30	0.0000	00:00
Max Contribution (15 min avg.) - 8/24/2026	9.4	12:30	23.1	12:30	0.3100	07:30
Daily Avg. Contribution (15 min avg.) - 8/24/2026	3.5	-	4.4	-	0.0228	-
Min Contribution (15 min avg.) - 8/25/2026	0.0	23:30	0.0	19:30	0.0000	00:00
Max Contribution (15 min avg.) - 8/25/2026	14.1	08:15	17.2	08:15	0.0180	23:30
Daily Avg. Contribution (15 min avg.) - 8/25/2026	1.7	-	2.4	-	0.0002	-
Min Contribution (15 min avg.) - 8/26/2026	0.0	01:00	0.0	01:00	0.0000	00:00
Max Contribution (15 min avg.) - 8/26/2026	36.9	14:00	130.9	10:30	0.3800	17:00
Daily Avg. Contribution (15 min avg.) - 8/26/2026	2.1	-	6.6	-	0.0604	-
Min Contribution (15 min avg.) - 8/27/2026	0.0	00:00	0.0	00:00	0.0000	00:15
Max Contribution (15 min avg.) - 8/27/2026	5.1	09:45	8.9	07:15	0.3400	02:45
Daily Avg. Contribution (15 min avg.) - 8/27/2026	1.6	-	1.5	-	0.0717	-
Min Contribution (15 min avg.) - 8/28/2026	2.0	13:30	1.0	16:30	0.0000	00:00
Max Contribution (15 min avg.) - 8/28/2026	58.7	08:30	65.7	08:30	0.0000	00:00
Daily Avg. Contribution (15 min avg.) - 8/28/2026	5.0	-	4.7	-	0.0000	-
Min Contribution (15 min avg.) - 8/29/2026	0.3	11:30	0.0	05:15	0.0000	00:00
Max Contribution (15 min avg.) - 8/29/2026	6.7	18:30	4.1	08:30	0.0000	00:00
Daily Avg. Contribution (15 min avg.) - 8/29/2026	0.8	-	0.4	-	0.0000	-
Min Contribution (15 min avg.) - 8/30/2026	0.0	01:15	0.0	00:00	0.0000	00:00
Max Contribution (15 min avg.) - 8/30/2026	11.4	22:00	15.5	22:00	0.0433	08:45
Daily Avg. Contribution (15 min avg.) - 8/30/2026	2.9	-	2.5	-	0.0007	-

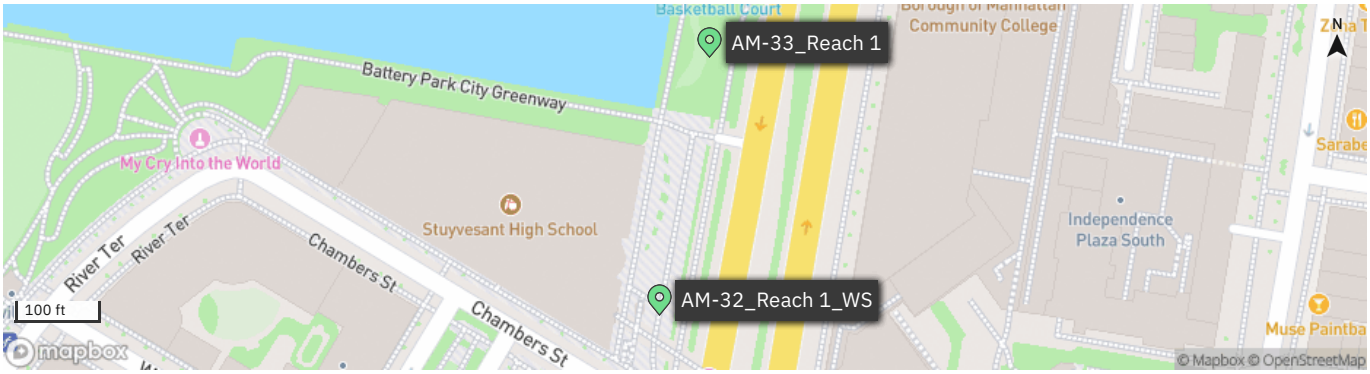

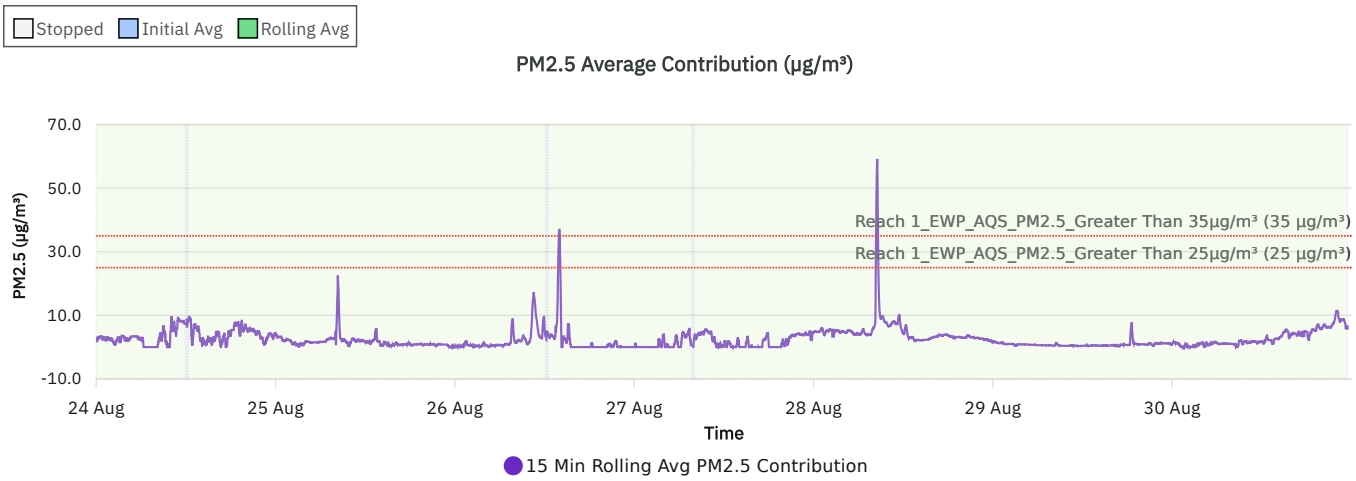
Stopped
Initial Avg
Rolling Avg
PM2.5 Average Contribution (µg/m³)
70.0
50.0
30.0
10.0
-10.0
PM2.5 (µg/m³)
Reach 1_EWP_AQS_PM2.5_Greater Than 35µg/m³ (35 µg/m³)
Reach 1_EWP_AQS_PM2.5_Greater Than 25µg/m³ (25 µg/m³)
24 Aug
25 Aug
26 Aug
27 Aug
28 Aug
29 Aug
30 Aug
Time
15 Min Rolling Avg PM2.5 Contribution

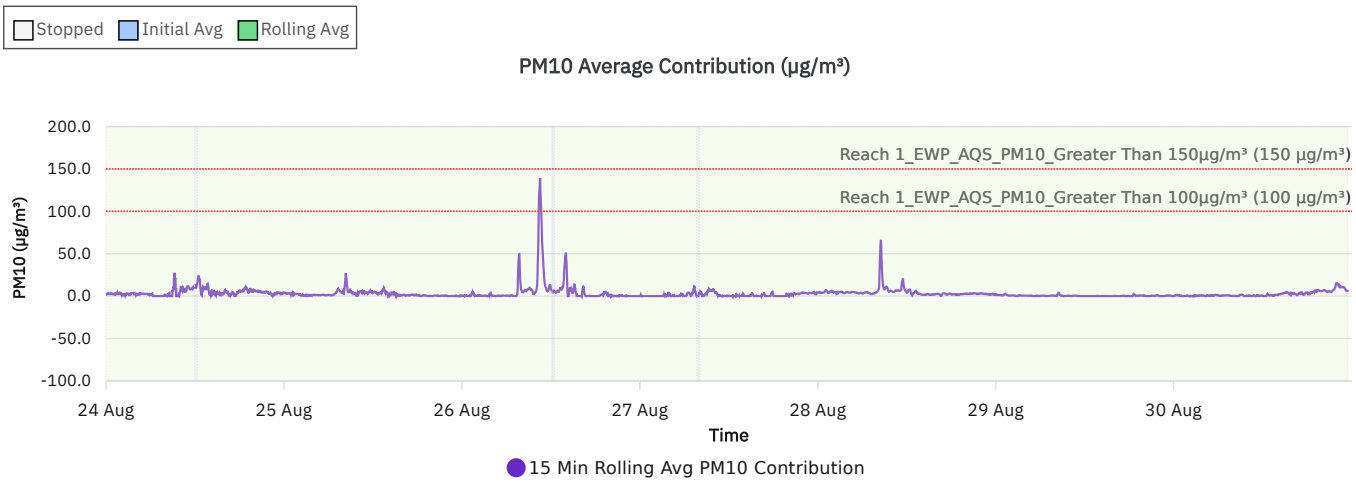
Stopped
Initial Avg
Rolling Avg
PM10 Average Contribution (µg/m³)
200.0
150.0
100.0
50.0
0.0
-50.0
-100.0
PM10 (µg/m³)
Reach 1_EWP_AQS_PM10_Greater Than 150µg/m³ (150 µg/m³)
Reach 1_EWP_AQS_PM10_Greater Than 100µg/m³ (100 µg/m³)
24 Aug
25 Aug
26 Aug
27 Aug
28 Aug
29 Aug
30 Aug
Time
15 Min Rolling Avg PM10 Contribution

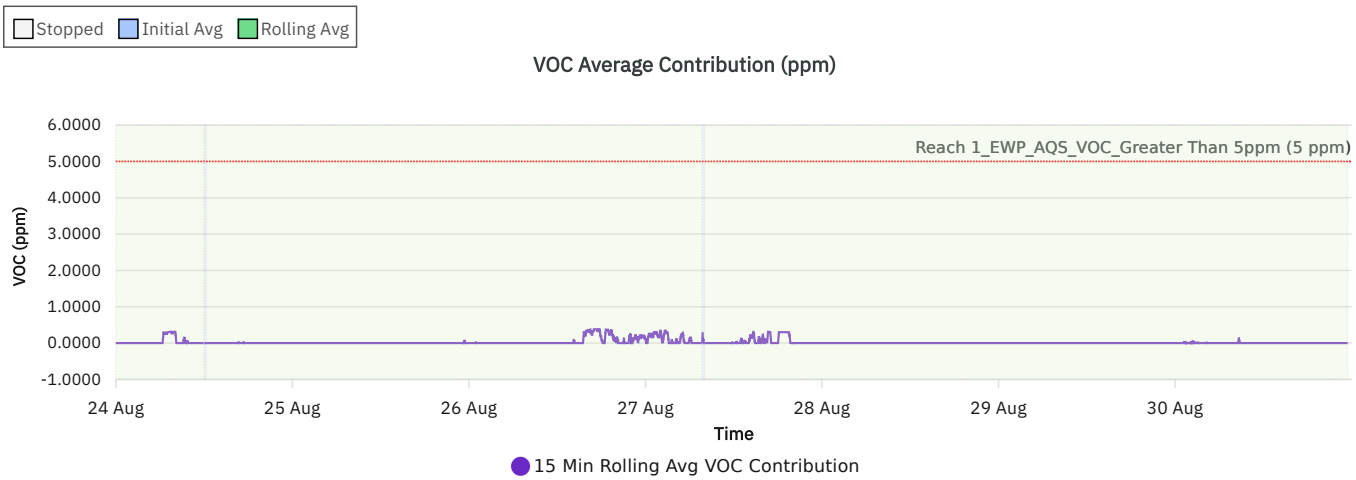
Stopped
Initial Avg
Rolling Avg
VOC Average Contribution (ppm)
6.0000
5.0000
4.0000
3.0000
2.0000
1.0000
0.0000
-1.0000
VOC (ppm)
Reach 1_EWP_AQS_VOC_Greater Than 5ppm (5 ppm)
24 Aug
25 Aug
26 Aug
27 Aug
28 Aug
29 Aug
30 Aug
Time
15 Min Rolling Avg VOC Contribution

Wind rose (mph)

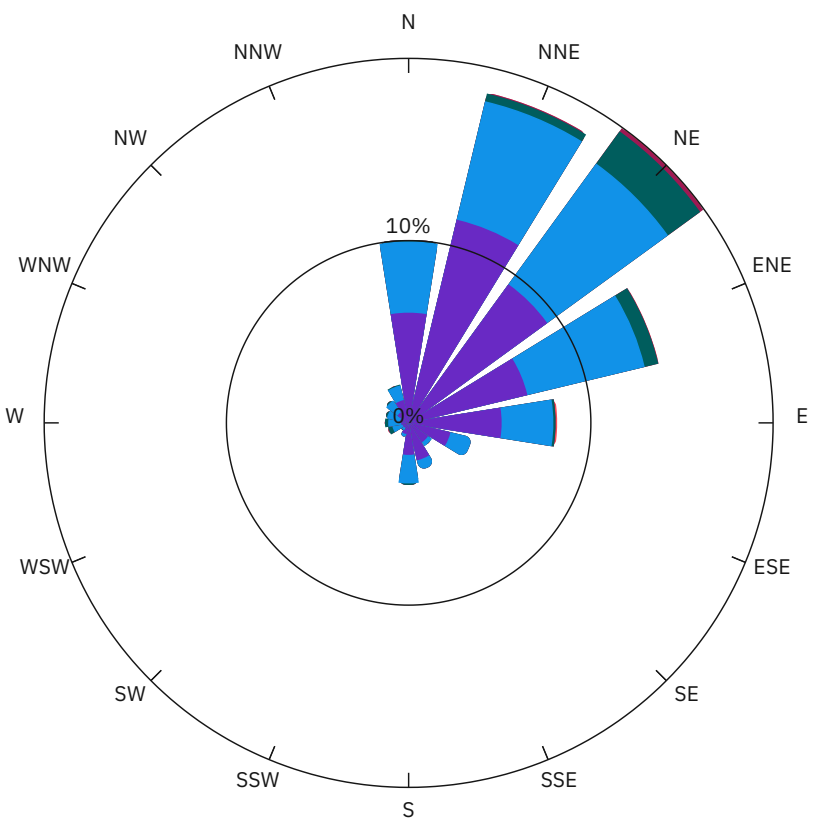

WS (mph)	Time
< 2	49.7%
2-4	35.8%
4-6	4.3%
6-8	0.4%
>= 8	0.1%
calm	9.7%

AM-32_Reach 1_WS

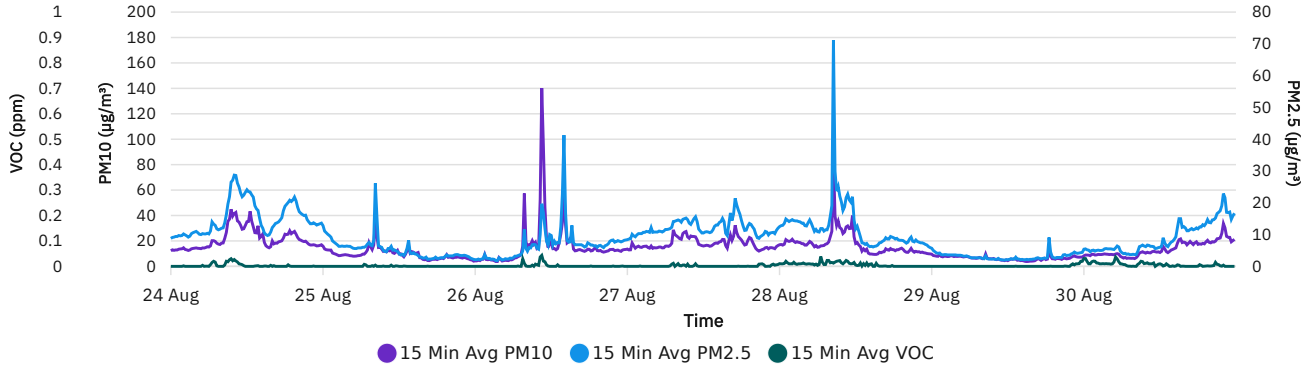

AM-33_Reach 1

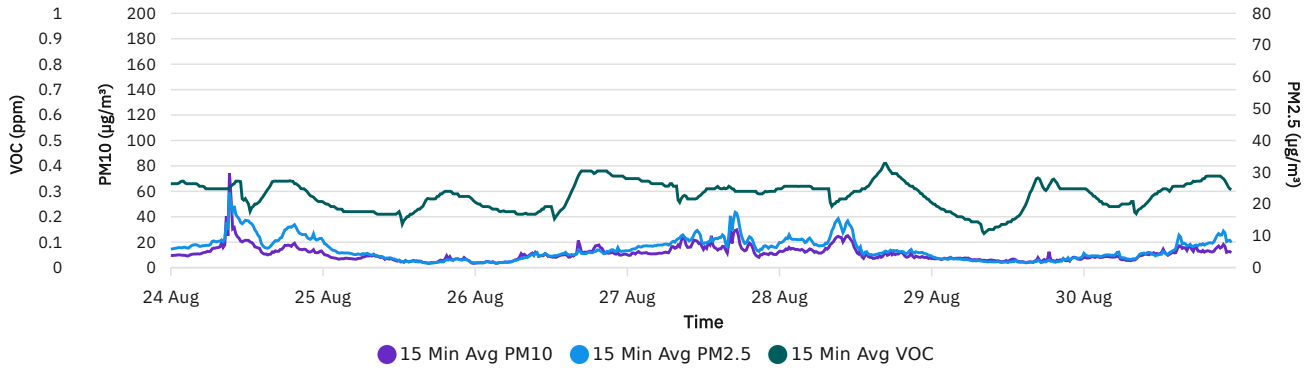

Exceedance Summary

Parameter	Action Level	Time Triggered	Cause	Actions Taken
PM10	100.0 µg/m^3	8/26/2026 10:22	Elevated readings were likely attributable to construction activities.	The contractor wetted the work area to mitigate dust levels and fugitive dust.
PM2.5	35.0 µg/m^3	8/26/2026 13:49	Elevated readings were likely attributable to construction activities.	The contractor stopped work and wetted the work area to mitigate dust levels and fugitive dust.
PM2.5	35.0 µg/m^3	8/28/2026 8:20	Elevated readings were likely attributable to construction activities.	The contractor stopped work and wetted the work area to mitigate dust levels and fugitive dust.

ENOVATE®	Reach 1_EWP_AQS Report	Battery Park_AQS
		Report Period
		From: 08/31/2026 00:00
		To: 08/31/2026 23:59
		PM10 Action Level: 100 µg/m³
		PM2.5 Action Level: 25 µg/m³
		VOC Action Level: 5 ppm

Daily Environmental Summary	Temp (°F)	Relative Humidity (%)	Barometer (inHg)	Wind Speed (mph)	Prevailing Wind Direction
08/31/2026	70.3 - 83.8	0.0 - 0.0	30.0 - 32.0	0.5 - 6.8	NNE

Daily Monitoring Summary	PM2.5 (µg/m³)	Time	PM10 (µg/m³)	Time	VOC (ppm)	Time
Min Contribution (15 min avg.) - 8/31/2026	0.0	11:15	0.0	11:15	0.0000	09:15
Max Contribution (15 min avg.) - 8/31/2026	5.3	12:45	12.2	13:00	0.3000	23:30
Daily Avg. Contribution (15 min avg.) - 8/31/2026	1.8	-	2.1	-	0.0287	-

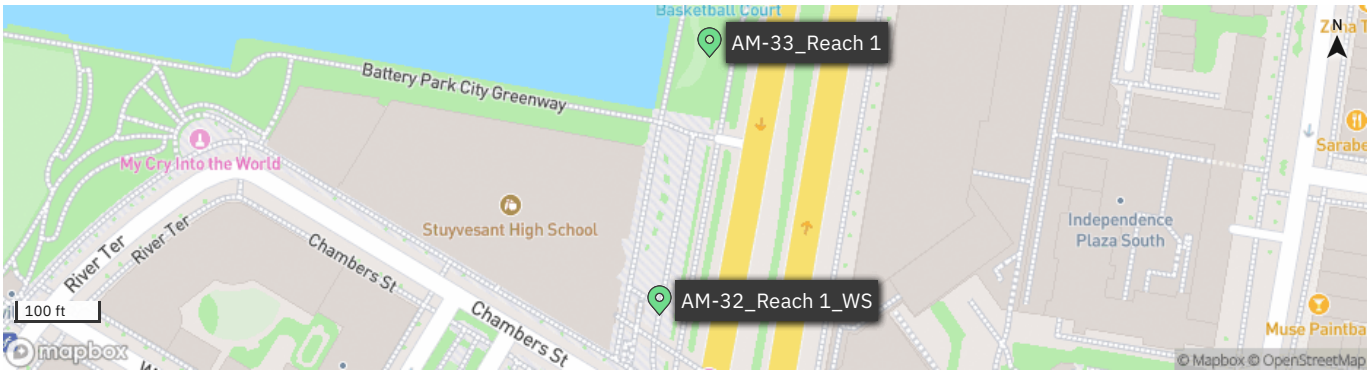

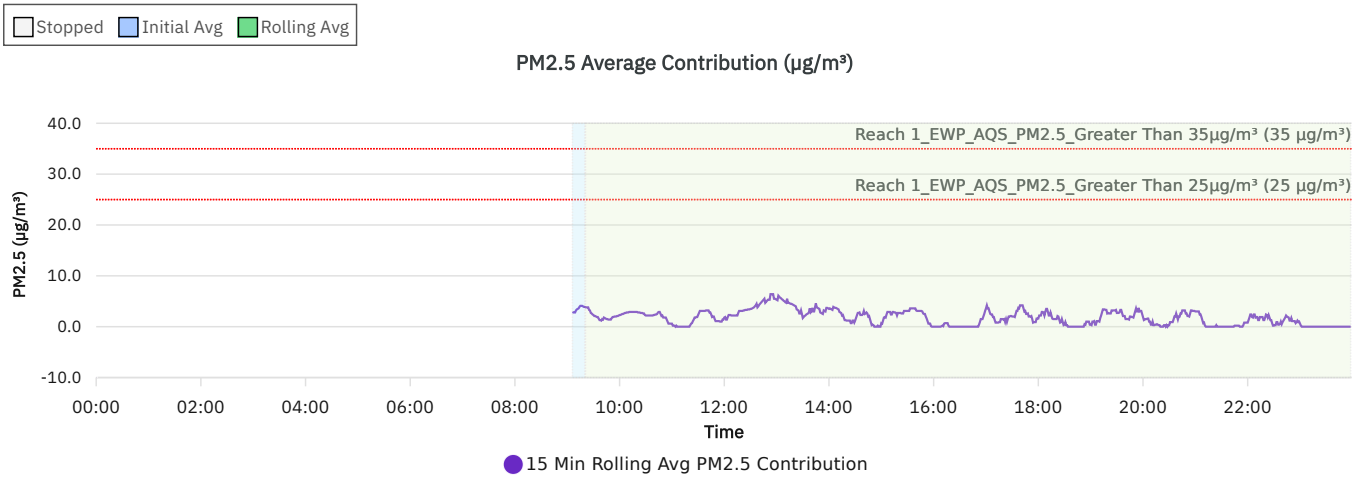

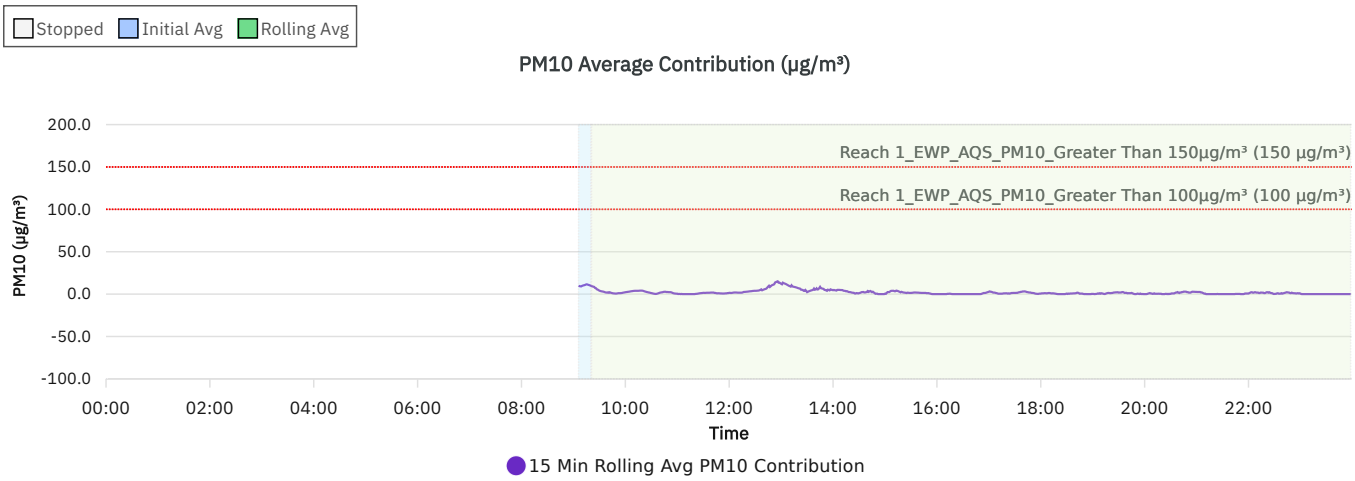

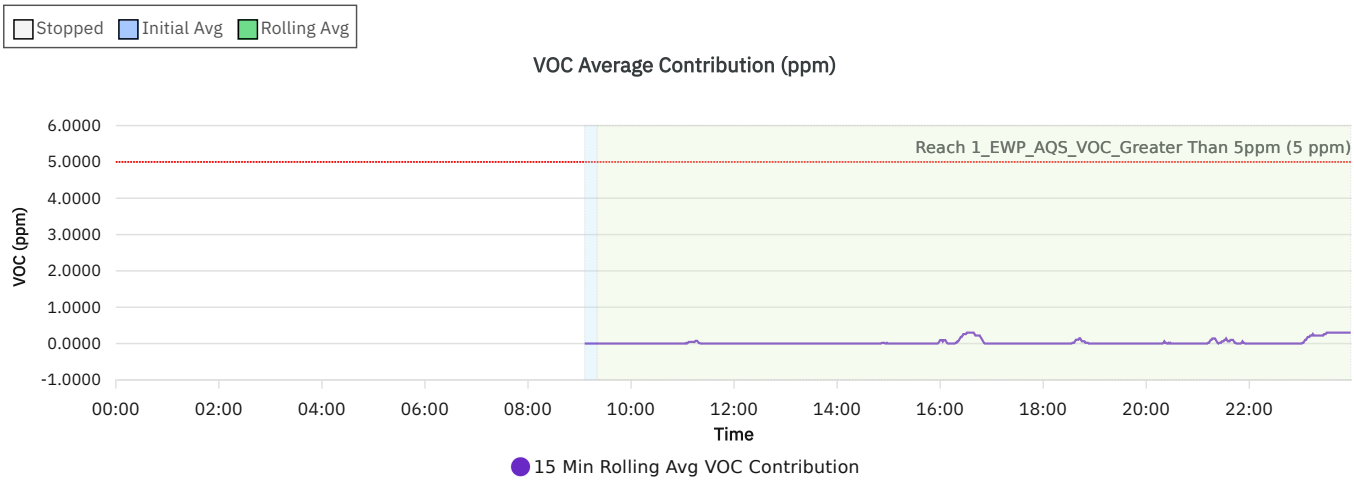

Wind rose (mph)

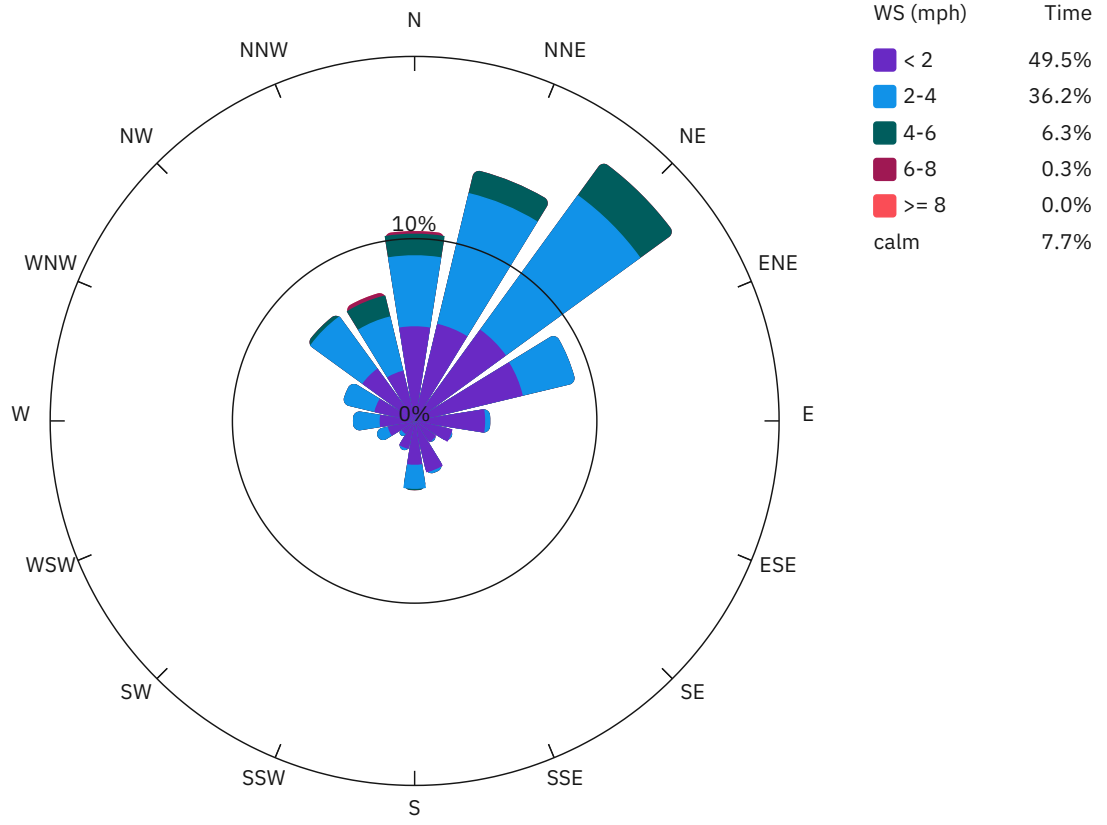

AM-32_Reach 1_WS

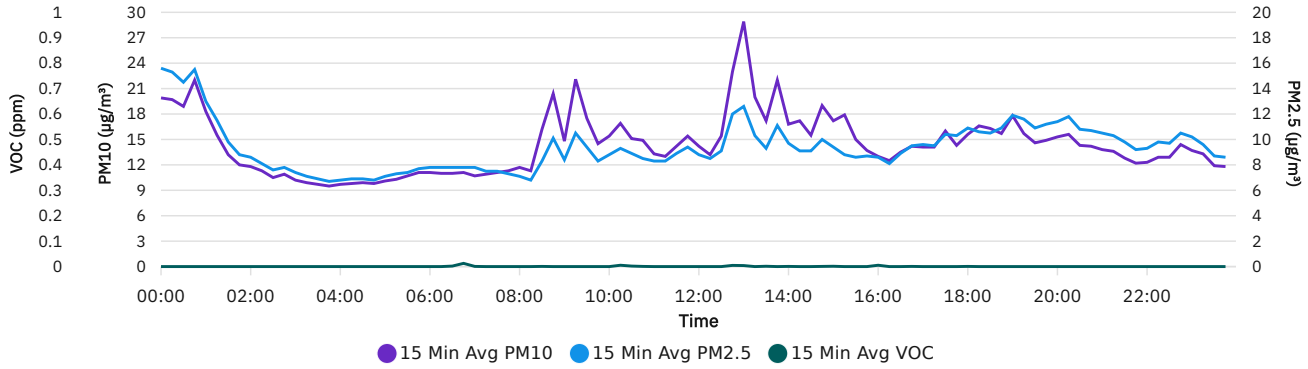

AM-33_Reach 1

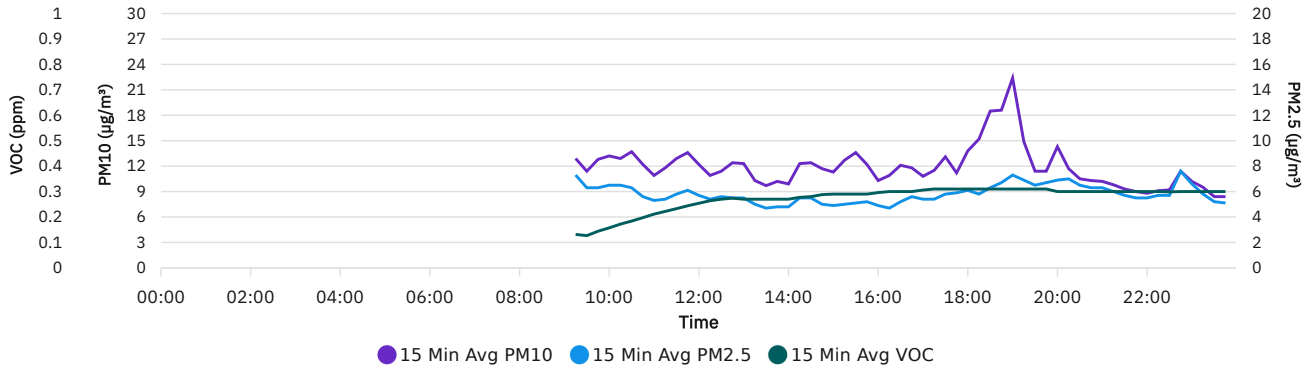

ENOVATE®	Reach 2 Stage 2A Report	Battery Park_AQS	
		Report Period	
		From:	08/01/2026 00:00
		To:	08/02/2026 23:59
		PM10 Action Level:	100 µg/m³
		PM2.5 Action Level:	25 µg/m³
		VOC Action Level:	5 ppm

Daily Environmental Summary	Temp (°F)	Relative Humidity (%)	Barometer (inHg)	Wind Speed (mph)	Prevailing Wind Direction
08/01/2026	72.7 - 86.0	48.1 - 79.5	29.8 - 30.4	0.3 - 4.0	WNW
08/02/2026	75.9 - 83.5	60.8 - 86.2	29.6 - 30.4	0.2 - 5.5	NNE

Daily Monitoring Summary	PM2.5 (µg/m³)	Time	PM10 (µg/m³)	Time	VOC (ppm)	Time
Min Contribution (15 min avg.) - 8/1/2026	0.0	00:00	0.0	04:15	0.0000	00:30
Max Contribution (15 min avg.) - 8/1/2026	2.1	12:45	7.1	12:45	0.0240	11:30
Daily Avg. Contribution (15 min avg.) - 8/1/2026	0.3	-	1.5	-	0.0013	-
Min Contribution (15 min avg.) - 8/2/2026	0.0	00:00	0.0	00:00	0.0000	00:00
Max Contribution (15 min avg.) - 8/2/2026	3.4	19:15	2.7	19:15	0.0027	15:00
Daily Avg. Contribution (15 min avg.) - 8/2/2026	0.8	-	0.5	-	0.0001	-



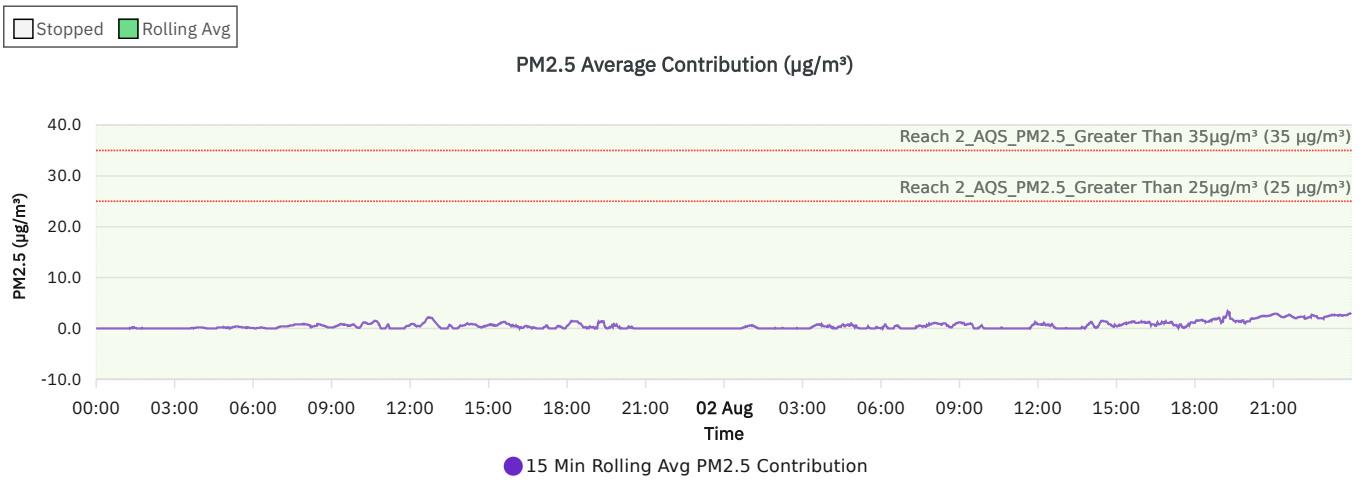

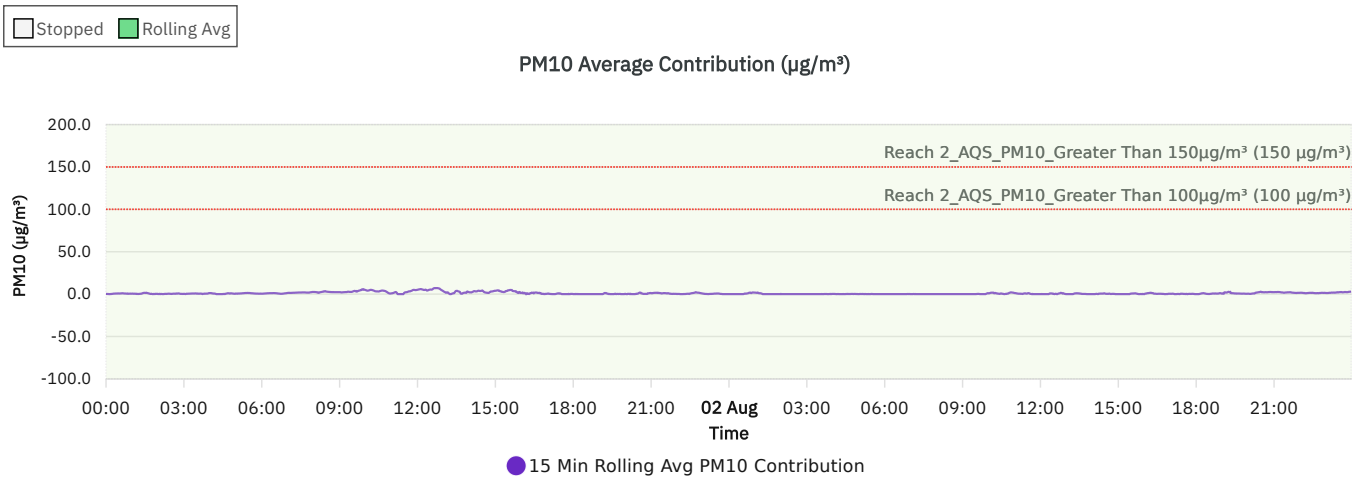

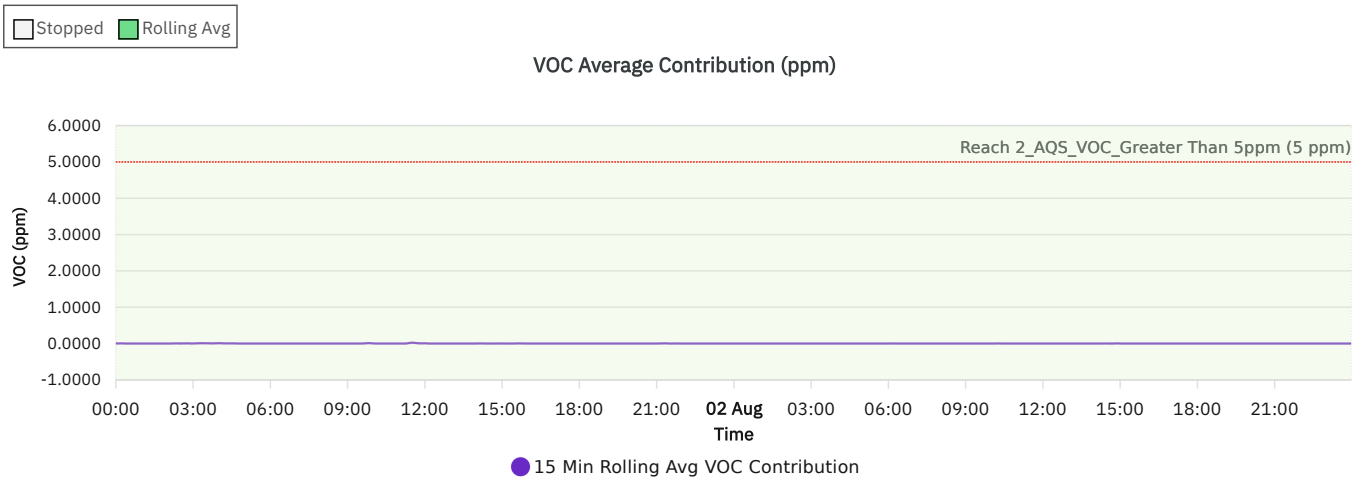

Wind rose (mph)

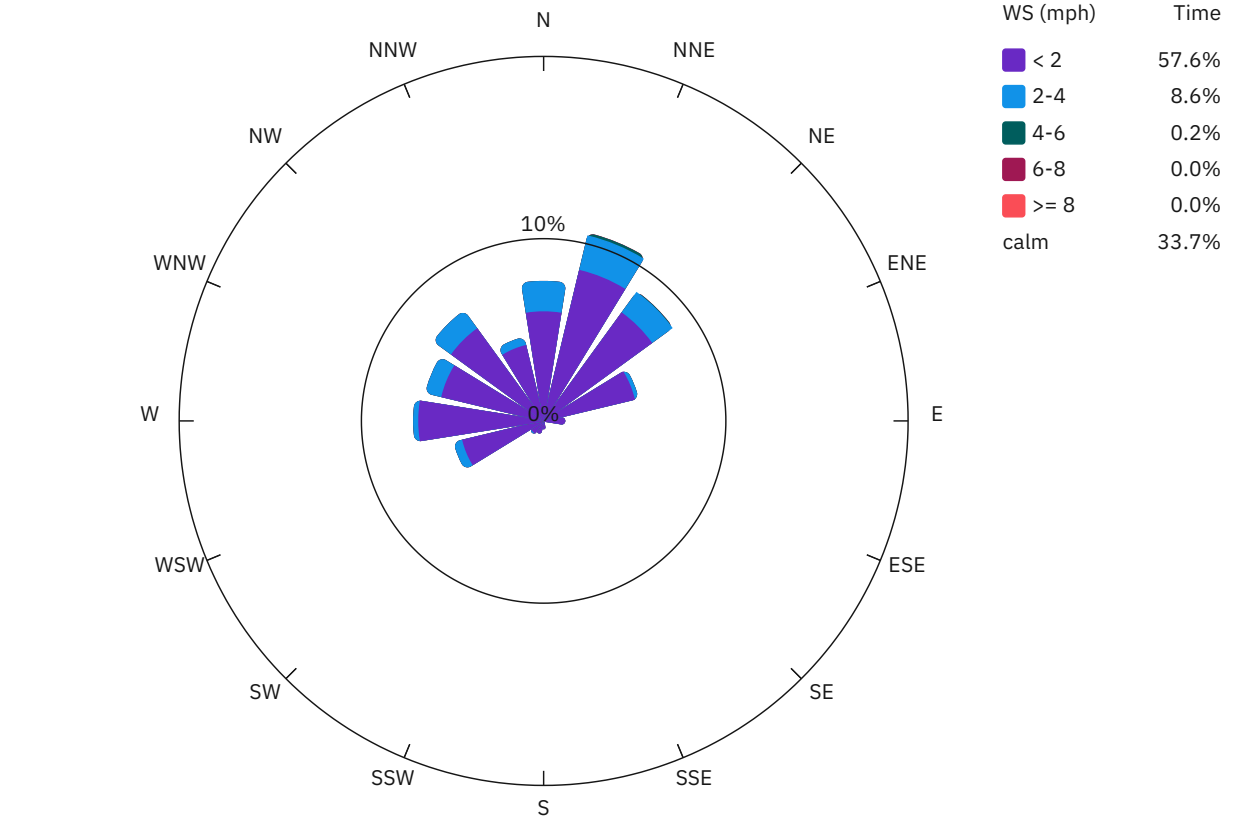

AM-30A_Reach 2

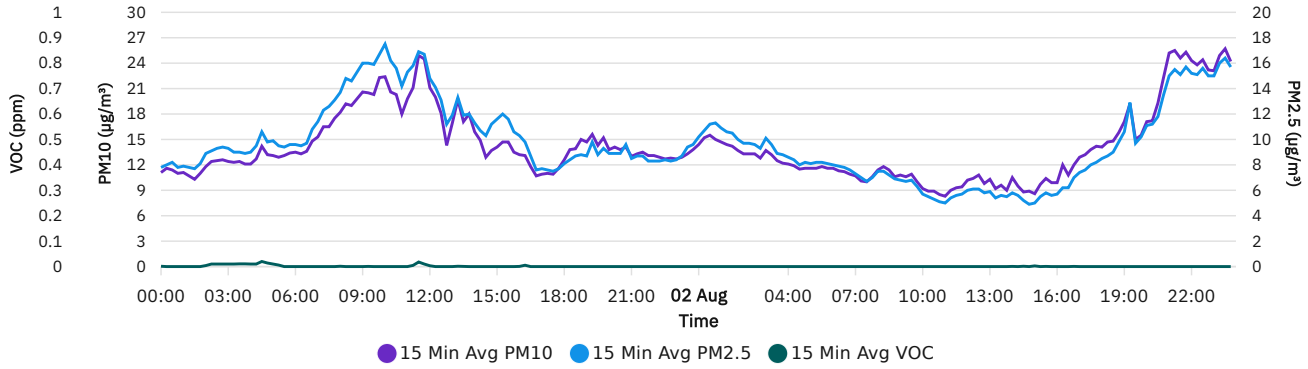

AM-31A_Reach 2

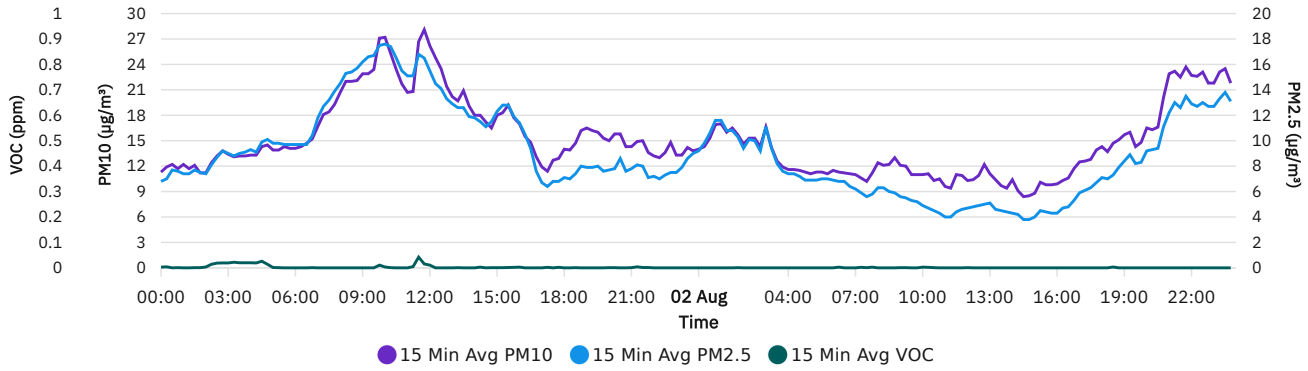

ENOVATE®	Reach 2 Stage 2A Report	Battery Park_AQS	
		Report Period	
		From:	08/03/2026 00:00
		To:	08/09/2026 23:59
		PM10 Action Level:	100 µg/m³
		PM2.5 Action Level:	25 µg/m³
		VOC Action Level:	5 ppm

Daily Environmental Summary	Temp (°F)	Relative Humidity (%)	Barometer (inHg)	Wind Speed (mph)	Prevailing Wind Direction
08/03/2026	71.4 - 83.7	51.6 - 94.6	29.7 - 30.3	0.4 - 6.2	NNE
08/04/2026	68.7 - 82.0	45.0 - 72.5	30.0 - 30.6	0.3 - 5.8	NNE
08/05/2026	72.1 - 82.9	55.6 - 86.0	30.0 - 30.6	0.3 - 4.2	NNW
08/06/2026	75.9 - 91.2	58.3 - 90.2	29.9 - 30.8	0.3 - 3.3	NNW
08/07/2026	70.3 - 90.7	56.9 - 95.1	29.9 - 30.4	0.3 - 10.8	NW
08/08/2026	71.8 - 83.3	66.5 - 89.8	29.9 - 30.5	0.3 - 3.5	W
08/09/2026	-	-	-	-	-

Daily Monitoring Summary	PM2.5 (µg/m³)	Time	PM10 (µg/m³)	Time	VOC (ppm)	Time
Min Contribution (15 min avg.) - 8/3/2026	0.0	02:30	0.0	01:30	0.0000	00:00
Max Contribution (15 min avg.) - 8/3/2026	3.8	07:30	5.7	07:30	0.0027	15:00
Daily Avg. Contribution (15 min avg.) - 8/3/2026	0.6	-	0.4	-	0.0001	-
Min Contribution (15 min avg.) - 8/4/2026	0.0	12:30	0.0	00:00	0.0000	00:00
Max Contribution (15 min avg.) - 8/4/2026	5.7	12:00	11.7	12:00	0.0507	12:15
Daily Avg. Contribution (15 min avg.) - 8/4/2026	0.6	-	0.6	-	0.0020	-
Min Contribution (15 min avg.) - 8/5/2026	0.0	00:00	0.0	00:15	0.0000	02:15
Max Contribution (15 min avg.) - 8/5/2026	2.4	18:15	14.2	08:15	0.0407	11:15
Daily Avg. Contribution (15 min avg.) - 8/5/2026	0.5	-	1.1	-	0.0062	-
Min Contribution (15 min avg.) - 8/6/2026	0.0	00:00	0.0	00:00	0.0000	00:00
Max Contribution (15 min avg.) - 8/6/2026	2.7	17:30	30.4	15:00	0.0547	11:30
Daily Avg. Contribution (15 min avg.) - 8/6/2026	0.2	-	1.4	-	0.0025	-
Min Contribution (15 min avg.) - 8/7/2026	0.0	00:00	0.0	00:00	0.0000	00:00
Max Contribution (15 min avg.) - 8/7/2026	23.3	19:00	25.0	19:00	0.1493	07:30
Daily Avg. Contribution (15 min avg.) - 8/7/2026	0.7	-	1.9	-	0.0044	-
Min Contribution (15 min avg.) - 8/8/2026	0.0	00:00	0.0	00:15	0.0000	00:00
Max Contribution (15 min avg.) - 8/8/2026	4.2	02:15	6.4	02:15	0.0027	04:45
Daily Avg. Contribution (15 min avg.) - 8/8/2026	0.2	-	1.1	-	0.0002	-
Min Contribution (15 min avg.) - 8/9/2026	-	-	-	-	-	-
Max Contribution (15 min avg.) - 8/9/2026	-	-	-	-	-	-
Daily Avg. Contribution (15 min avg.) - 8/9/2026	-	-	-	-	-	-



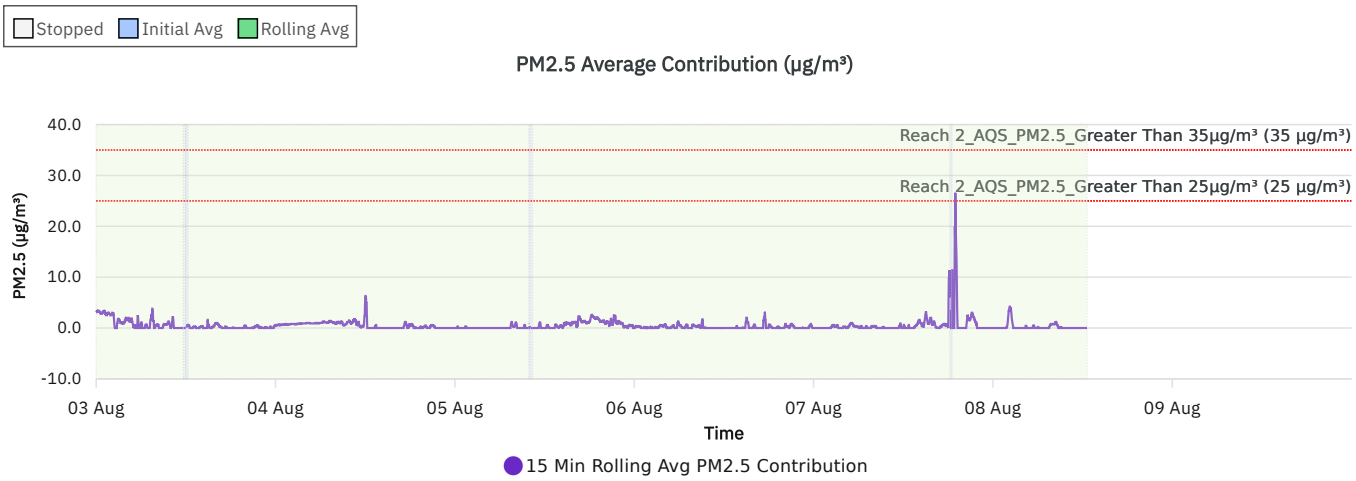
Stopped
Initial Avg
Rolling Avg
PM2.5 Average Contribution (µg/m³)
Reach 2_AQS_PM2.5_Greater Than 35µg/m³ (35 µg/m³)
Reach 2_AQS_PM2.5_Greater Than 25µg/m³ (25 µg/m³)
PM2.5 (µg/m³)
40.0
30.0
20.0
10.0
0.0
-10.0
03 Aug
04 Aug
05 Aug
06 Aug
07 Aug
08 Aug
09 Aug
Time
15 Min Rolling Avg PM2.5 Contribution

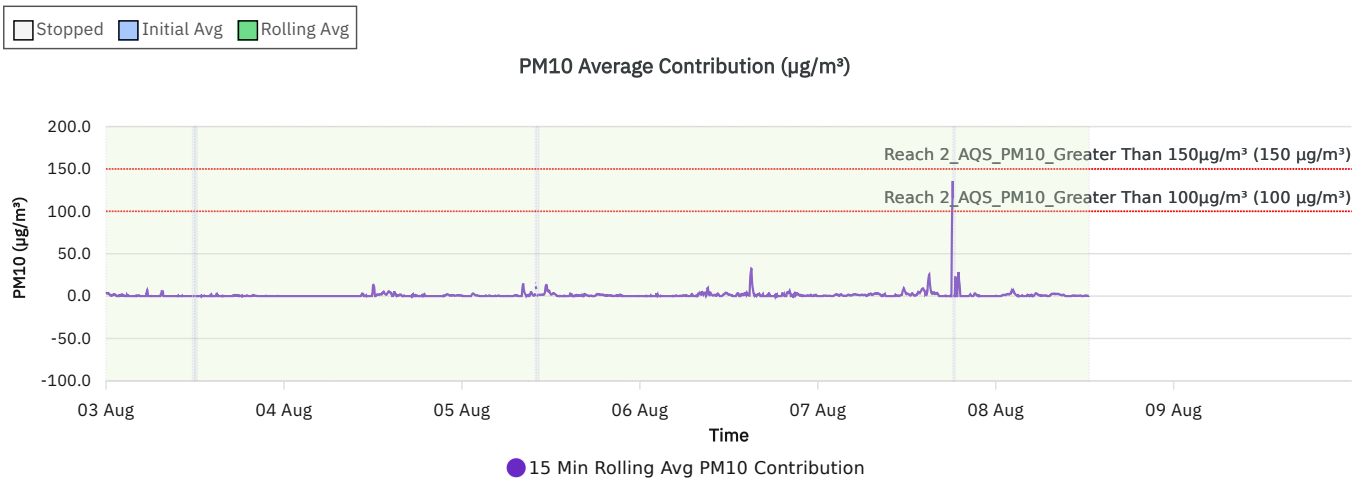
Stopped
Initial Avg
Rolling Avg
PM10 Average Contribution (µg/m³)
Reach 2_AQS_PM10_Greater Than 150µg/m³ (150 µg/m³)
Reach 2_AQS_PM10_Greater Than 100µg/m³ (100 µg/m³)
PM10 (µg/m³)
200.0
150.0
100.0
50.0
0.0
-50.0
-100.0
03 Aug
04 Aug
05 Aug
06 Aug
07 Aug
08 Aug
09 Aug
Time
15 Min Rolling Avg PM10 Contribution

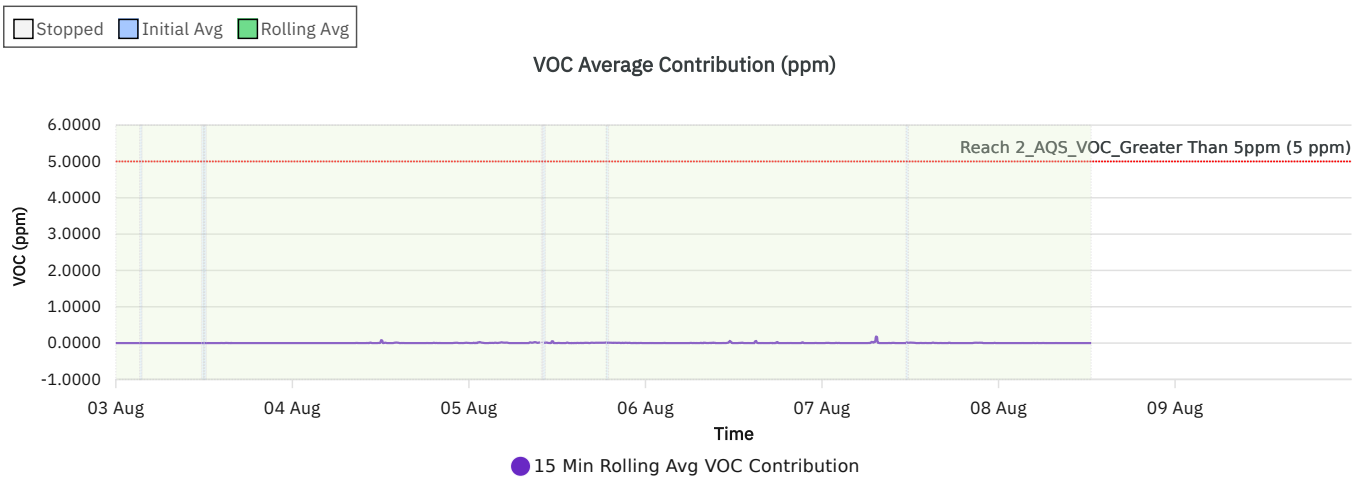
Stopped
Initial Avg
Rolling Avg
VOC Average Contribution (ppm)
Reach 2_AQS_VOC_Greater Than 5ppm (5 ppm)
VOC (ppm)
6.0000
5.0000
4.0000
3.0000
2.0000
1.0000
0.0000
-1.0000
03 Aug
04 Aug
05 Aug
06 Aug
07 Aug
08 Aug
09 Aug
Time
15 Min Rolling Avg VOC Contribution

Wind rose (mph)

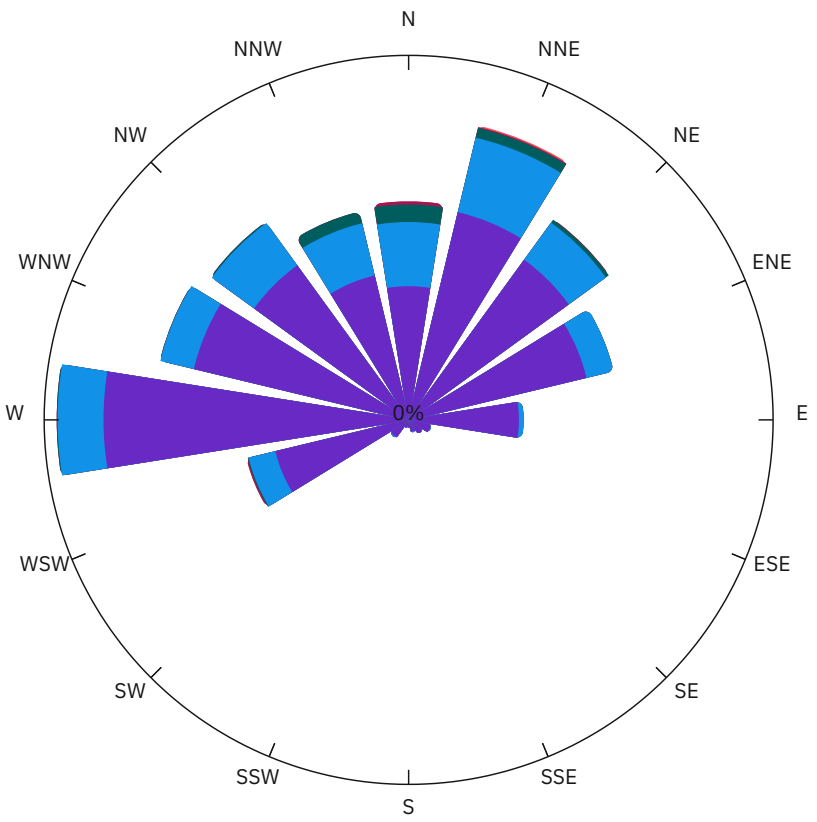

WS (mph)	Time
< 2	52.6%
2-4	12.0%
4-6	1.3%
6-8	0.2%
>= 8	0.0%
calm	34.0%

AM-30A_Reach 2

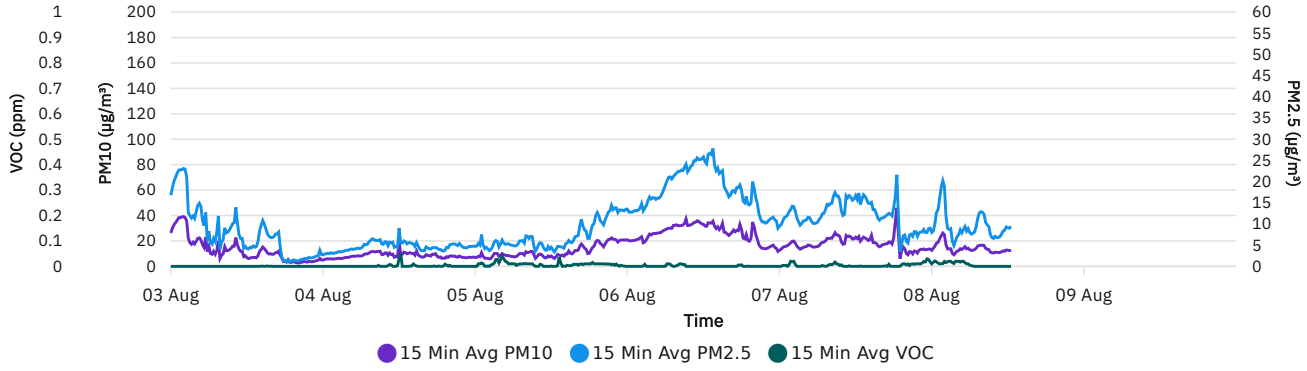

AM-31A_Reach 2

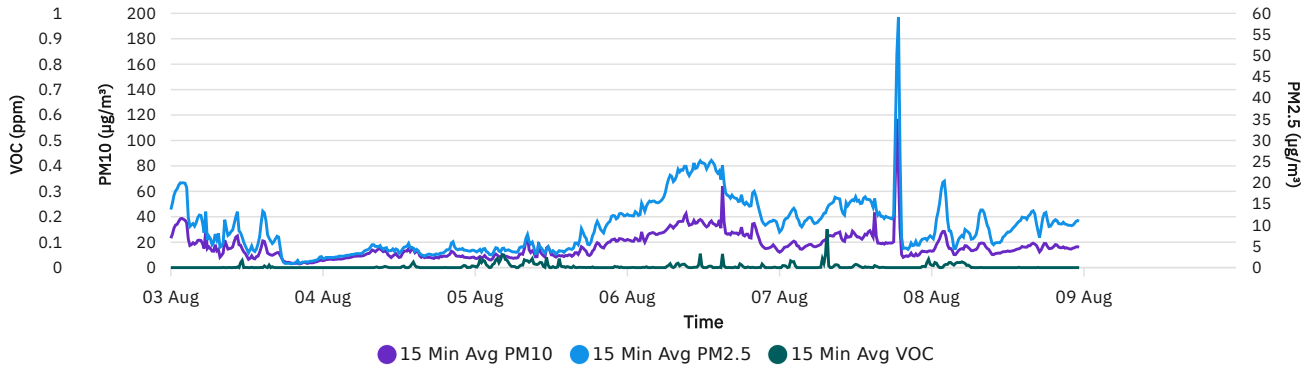

Exceedance Summary

Parameter	Action Level	Time Triggered	Cause	Mitigation
PM10	100.0 µg/m^3	8/7/2026 18:08	No active construction activities were occurring at the time of the exceedance. Elevated readings were likely attributable to wind-blown dust	No mitigation implemented. TSPC confirmed that there was no off hour work and will review mitigation methods for when work is not taking place.
PM2.5	25.0 µg/m^3	8/7/2026 18:58	No active construction activities were occurring at the time of the exceedance. Elevated readings were likely attributable to wind-blown dust	No mitigation implemented. TSPC confirmed that there was no off hour work and will review mitigation methods for when work is not taking place.

ENOVATE®	Reach 2 Stage 2A Report	Battery Park_AQS	
		Report Period	
		From:	08/10/2026 00:00
		To:	08/16/2026 23:59
		PM10 Action Level:	100 µg/m³
		PM2.5 Action Level:	25 µg/m³
		VOC Action Level:	5 ppm

Daily Environmental Summary	Temp (°F)	Relative Humidity (%)	Barometer (inHg)	Wind Speed (mph)	Prevailing Wind Direction
08/10/2026	73.4 - 87.4	52.5 - 82.2	29.8 - 30.5	0.5 - 3.5	NNW
08/11/2026	73.6 - 85.8	51.5 - 82.1	29.7 - 31.0	0.5 - 3.0	NNW
08/12/2026	72.5 - 85.6	36.6 - 68.9	29.7 - 30.7	0.4 - 3.0	NNE
08/13/2026	75.7 - 85.5	45.8 - 73.1	29.6 - 30.9	0.5 - 4.3	NNW
08/14/2026	72.9 - 84.0	45.3 - 66.9	29.9 - 31.0	0.4 - 3.3	N
08/15/2026	68.5 - 78.8	45.2 - 71.6	30.1 - 31.1	0.6 - 2.5	ENE
08/16/2026	-	-	-	-	-

Daily Monitoring Summary	PM2.5 (µg/m³)	Time	PM10 (µg/m³)	Time	VOC (ppm)	Time
Min Contribution (15 min avg.) - 8/10/2026	0.0	15:30	0.0	18:30	0.0000	16:00
Max Contribution (15 min avg.) - 8/10/2026	19.4	18:00	53.0	17:45	0.0110	14:00
Daily Avg. Contribution (15 min avg.) - 8/10/2026	1.6	-	4.8	-	0.0012	-
Min Contribution (15 min avg.) - 8/11/2026	0.0	05:00	0.0	00:00	0.0000	00:30
Max Contribution (15 min avg.) - 8/11/2026	2.4	15:00	10.2	15:00	0.0207	16:30
Daily Avg. Contribution (15 min avg.) - 8/11/2026	0.3	-	1.6	-	0.0007	-
Min Contribution (15 min avg.) - 8/12/2026	0.0	00:00	0.0	00:15	0.0000	00:00
Max Contribution (15 min avg.) - 8/12/2026	1.8	21:15	8.2	20:30	0.0227	14:30
Daily Avg. Contribution (15 min avg.) - 8/12/2026	0.2	-	0.9	-	0.0030	-
Min Contribution (15 min avg.) - 8/13/2026	0.0	00:00	0.0	00:15	0.0000	00:15
Max Contribution (15 min avg.) - 8/13/2026	0.9	03:30	4.4	07:15	0.0200	02:30
Daily Avg. Contribution (15 min avg.) - 8/13/2026	0.1	-	1.3	-	0.0015	-
Min Contribution (15 min avg.) - 8/14/2026	0.0	00:15	0.0	01:15	0.0000	00:00
Max Contribution (15 min avg.) - 8/14/2026	3.5	13:30	25.7	13:30	0.0273	21:00
Daily Avg. Contribution (15 min avg.) - 8/14/2026	0.3	-	2.1	-	0.0029	-
Min Contribution (15 min avg.) - 8/15/2026	0.0	00:00	0.0	00:00	0.0000	01:45
Max Contribution (15 min avg.) - 8/15/2026	1.2	06:00	1.8	03:45	0.0080	00:45
Daily Avg. Contribution (15 min avg.) - 8/15/2026	0.7	-	0.1	-	0.0008	-
Min Contribution (15 min avg.) - 8/16/2026	-	-	-	-	-	-
Max Contribution (15 min avg.) - 8/16/2026	-	-	-	-	-	-
Daily Avg. Contribution (15 min avg.) - 8/16/2026	-	-	-	-	-	-



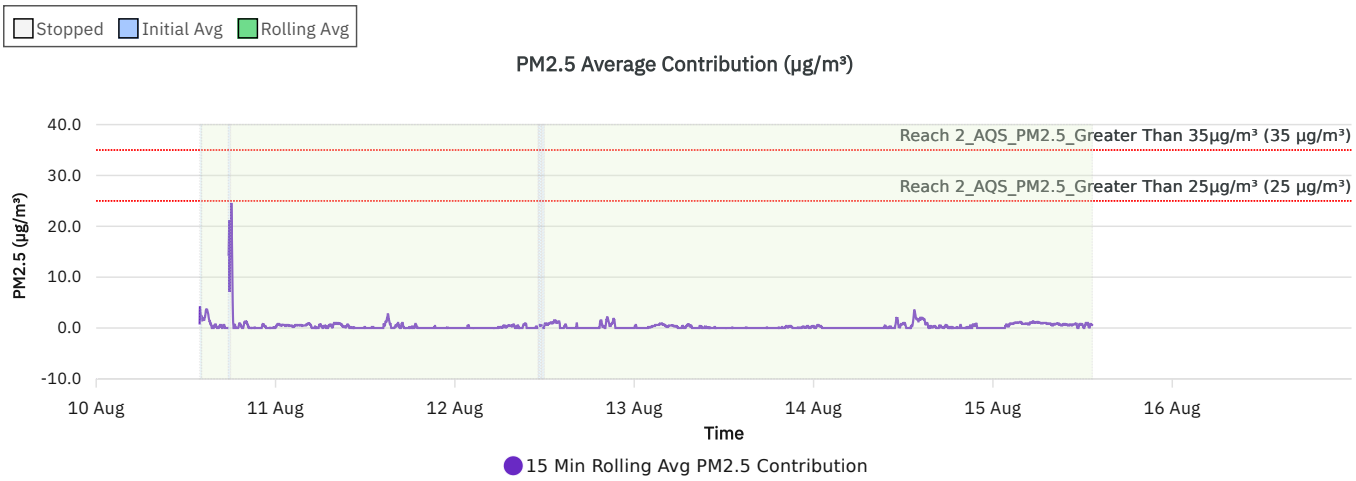
Stopped
Initial Avg
Rolling Avg
PM2.5 Average Contribution (µg/m³)
Reach 2_AQS_PM2.5_Greater Than 35µg/m³ (35 µg/m³)
Reach 2_AQS_PM2.5_Greater Than 25µg/m³ (25 µg/m³)
PM2.5 (µg/m³)
40.0
30.0
20.0
10.0
0.0
-10.0
10 Aug
11 Aug
12 Aug
13 Aug
14 Aug
15 Aug
16 Aug
Time
15 Min Rolling Avg PM2.5 Contribution

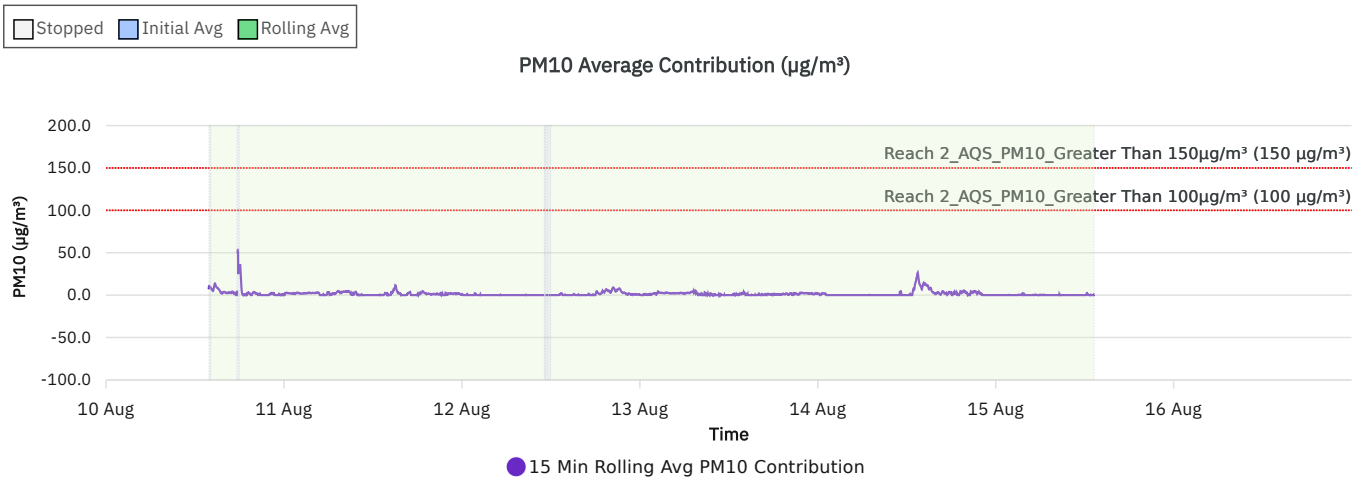
Stopped
Initial Avg
Rolling Avg
PM10 Average Contribution (µg/m³)
Reach 2_AQS_PM10_Greater Than 150µg/m³ (150 µg/m³)
Reach 2_AQS_PM10_Greater Than 100µg/m³ (100 µg/m³)
PM10 (µg/m³)
200.0
150.0
100.0
50.0
0.0
-50.0
-100.0
10 Aug
11 Aug
12 Aug
13 Aug
14 Aug
15 Aug
16 Aug
Time
15 Min Rolling Avg PM10 Contribution

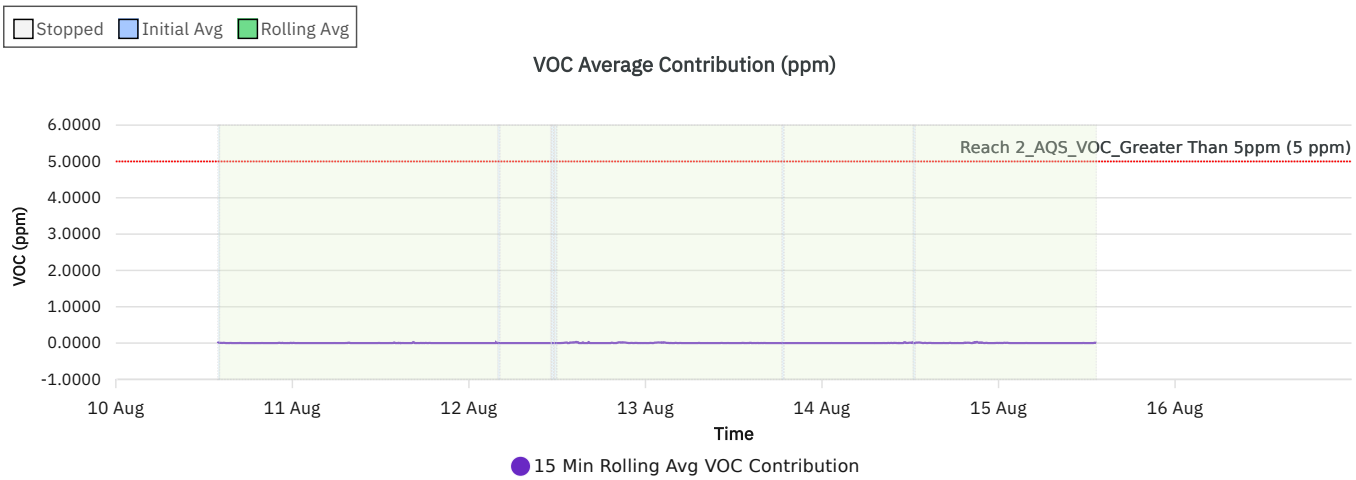
Stopped
Initial Avg
Rolling Avg
VOC Average Contribution (ppm)
Reach 2_AQS_VOC_Greater Than 5ppm (5 ppm)
VOC (ppm)
6.0000
5.0000
4.0000
3.0000
2.0000
1.0000
0.0000
-1.0000
10 Aug
11 Aug
12 Aug
13 Aug
14 Aug
15 Aug
16 Aug
Time
15 Min Rolling Avg VOC Contribution

Wind rose (mph)

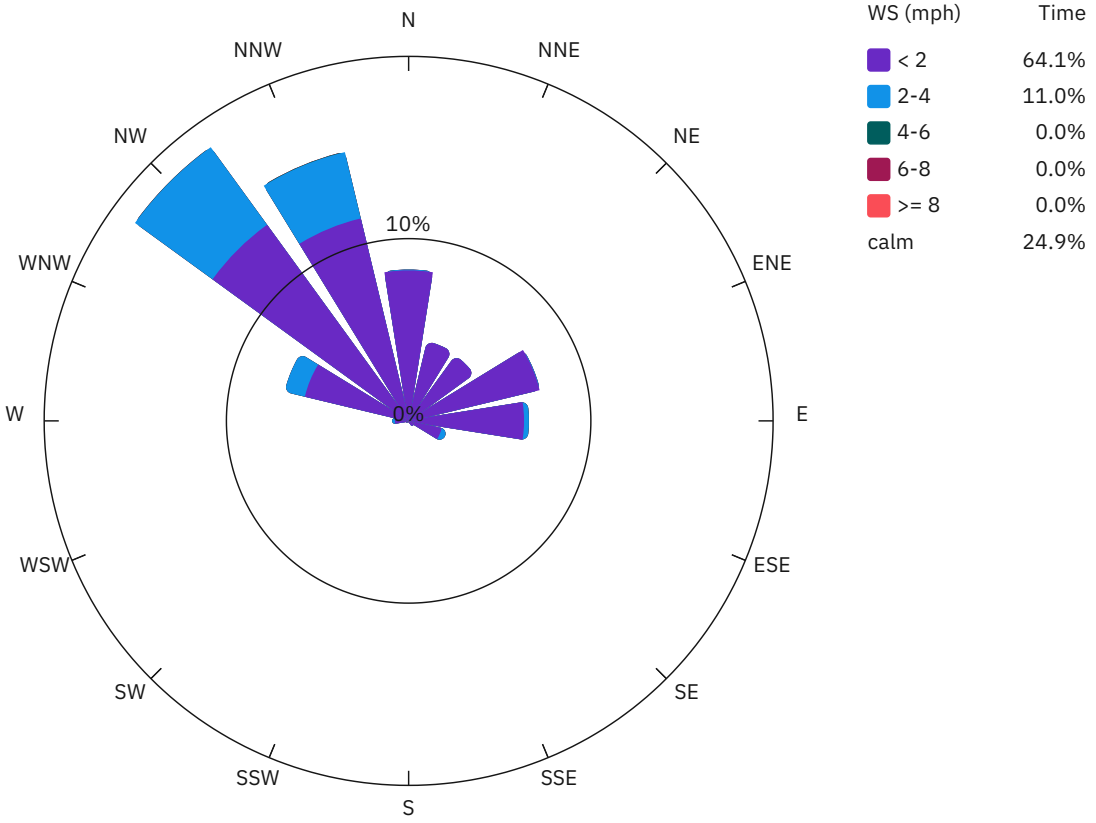

AM-30A_Reach 2

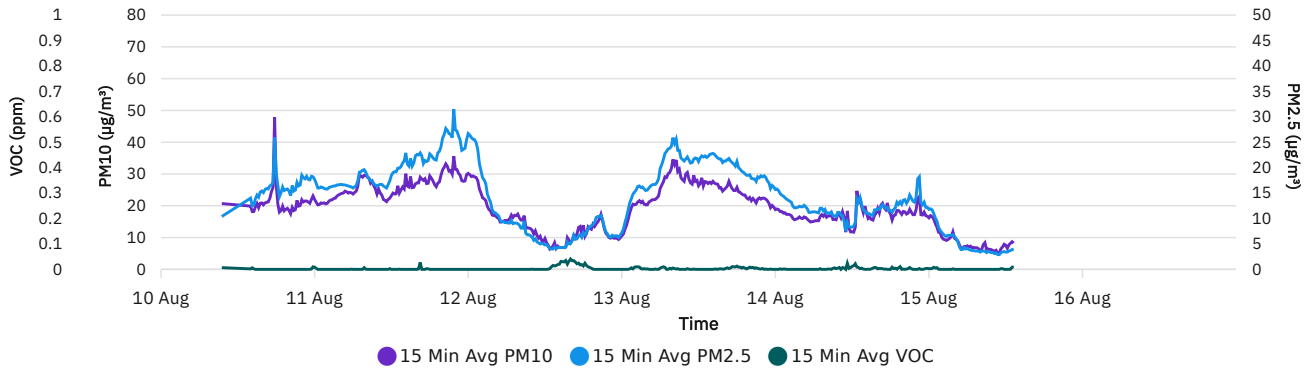

AM-31A_Reach 2

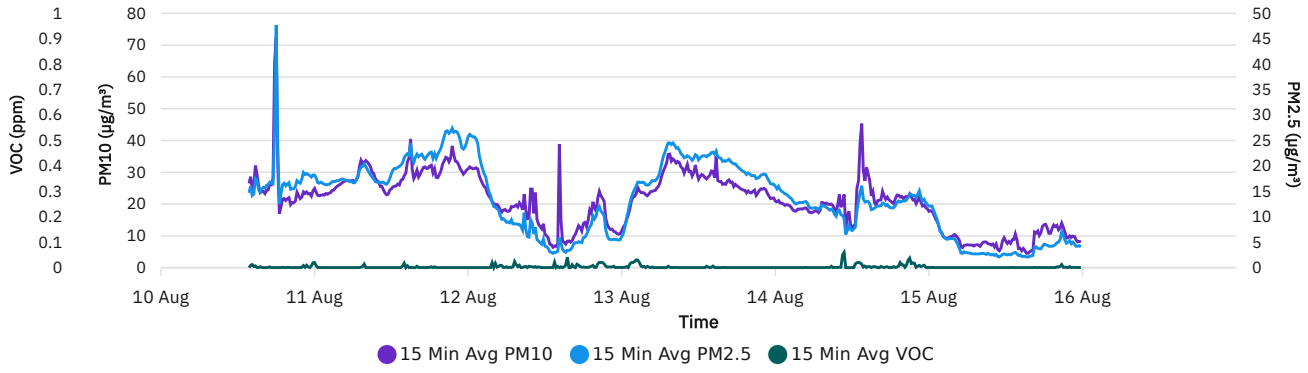

ENOVATE®	Reach 2 Stage 2A Report	Battery Park_AQS	
		Report Period	
		From:	08/17/2026 00:00
		To:	08/23/2026 23:59
		PM10 Action Level:	100 µg/m³
		PM2.5 Action Level:	25 µg/m³
		VOC Action Level:	5 ppm

Daily Environmental Summary	Temp (°F)	Relative Humidity (%)	Barometer (inHg)	Wind Speed (mph)	Prevailing Wind Direction
08/17/2026	69.1 - 80.6	65.8 - 96.1	29.8 - 30.3	0.8 - 2.6	ENE
08/18/2026	71.4 - 85.8	51.8 - 90.1	29.8 - 30.5	0.4 - 3.1	N
08/19/2026	71.6 - 87.3	41.9 - 65.8	29.8 - 31.2	0.4 - 4.3	NNW
08/20/2026	61.3 - 80.4	57.3 - 94.5	29.7 - 31.0	0.5 - 12.0	NE
08/21/2026	63.1 - 76.3	61.5 - 88.9	29.9 - 31.2	0.4 - 10.2	E
08/22/2026	69.4 - 77.0	63.8 - 76.5	29.9 - 31.1	0.3 - 5.5	ENE
08/23/2026	65.8 - 80.4	51.9 - 95.3	29.4 - 31.0	0.4 - 7.7	WNW

Daily Monitoring Summary	PM2.5 (µg/m³)	Time	PM10 (µg/m³)	Time	VOC (ppm)	Time
Min Contribution (15 min avg.) - 8/17/2026	0.0	09:15	0.0	09:15	0.0000	09:15
Max Contribution (15 min avg.) - 8/17/2026	3.1	09:45	3.8	09:45	0.0320	09:45
Daily Avg. Contribution (15 min avg.) - 8/17/2026	0.9	-	0.5	-	0.0041	-
Min Contribution (15 min avg.) - 8/18/2026	0.0	03:15	0.0	00:00	0.0000	00:15
Max Contribution (15 min avg.) - 8/18/2026	24.1	14:00	143.7	14:00	0.1573	14:30
Daily Avg. Contribution (15 min avg.) - 8/18/2026	1.2	-	4.9	-	0.0087	-
Min Contribution (15 min avg.) - 8/19/2026	0.0	01:45	0.0	00:30	0.0000	00:00
Max Contribution (15 min avg.) - 8/19/2026	53.7	13:45	364.1	13:45	0.0320	01:00
Daily Avg. Contribution (15 min avg.) - 8/19/2026	1.9	-	10.7	-	0.0024	-
Min Contribution (15 min avg.) - 8/20/2026	0.0	00:00	0.0	00:00	0.0000	02:45
Max Contribution (15 min avg.) - 8/20/2026	80.9	15:00	615.8	11:15	0.0980	10:30
Daily Avg. Contribution (15 min avg.) - 8/20/2026	5.2	-	27.9	-	0.0094	-
Min Contribution (15 min avg.) - 8/21/2026	0.0	09:00	0.0	03:00	0.0000	01:45
Max Contribution (15 min avg.) - 8/21/2026	11.8	09:45	22.6	09:45	0.1500	06:15
Daily Avg. Contribution (15 min avg.) - 8/21/2026	0.7	-	0.7	-	0.0028	-
Min Contribution (15 min avg.) - 8/22/2026	0.0	00:00	0.0	00:00	0.0000	00:00
Max Contribution (15 min avg.) - 8/22/2026	2.0	15:45	11.4	14:00	0.0080	14:15
Daily Avg. Contribution (15 min avg.) - 8/22/2026	0.3	-	0.8	-	0.0002	-
Min Contribution (15 min avg.) - 8/23/2026	0.0	04:00	0.0	01:15	0.0000	00:00
Max Contribution (15 min avg.) - 8/23/2026	2.5	05:45	5.5	06:15	0.0100	06:00
Daily Avg. Contribution (15 min avg.) - 8/23/2026	0.2	-	0.3	-	0.0007	-



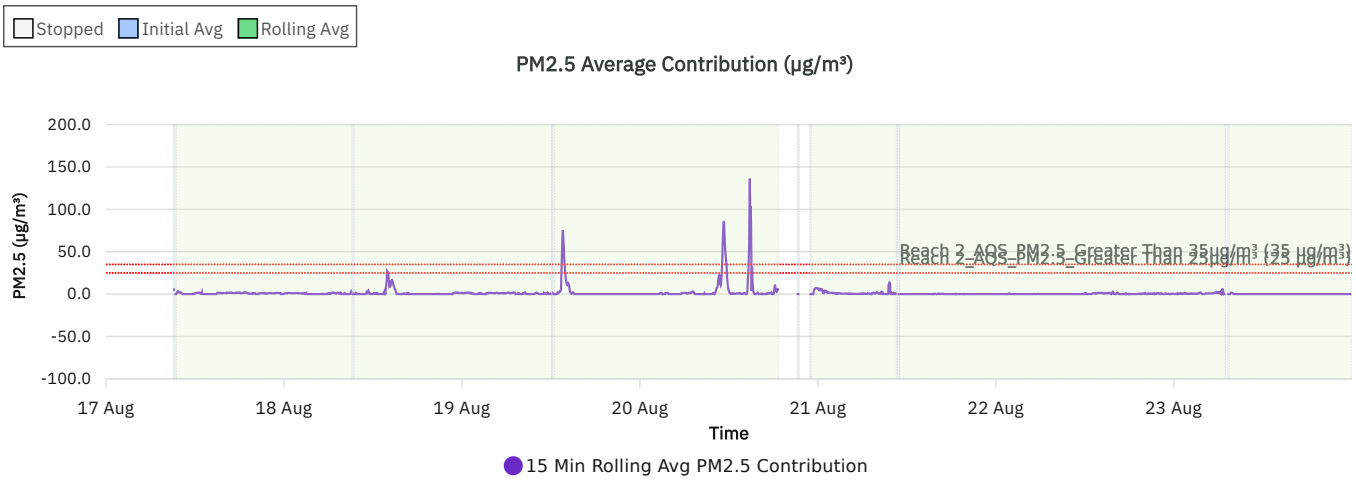
Stopped
Initial Avg
Rolling Avg
PM2.5 Average Contribution (µg/m³)
200.0
150.0
100.0
50.0
0.0
-50.0
-100.0
PM2.5 (µg/m³)
Reach 2_AQS_PM2.5_Greater Than 35µg/m³ (35 µg/m³)
Reach 2_AQS_PM2.5_Greater Than 25µg/m³ (25 µg/m³)
17 Aug
18 Aug
19 Aug
20 Aug
21 Aug
22 Aug
23 Aug
Time
15 Min Rolling Avg PM2.5 Contribution

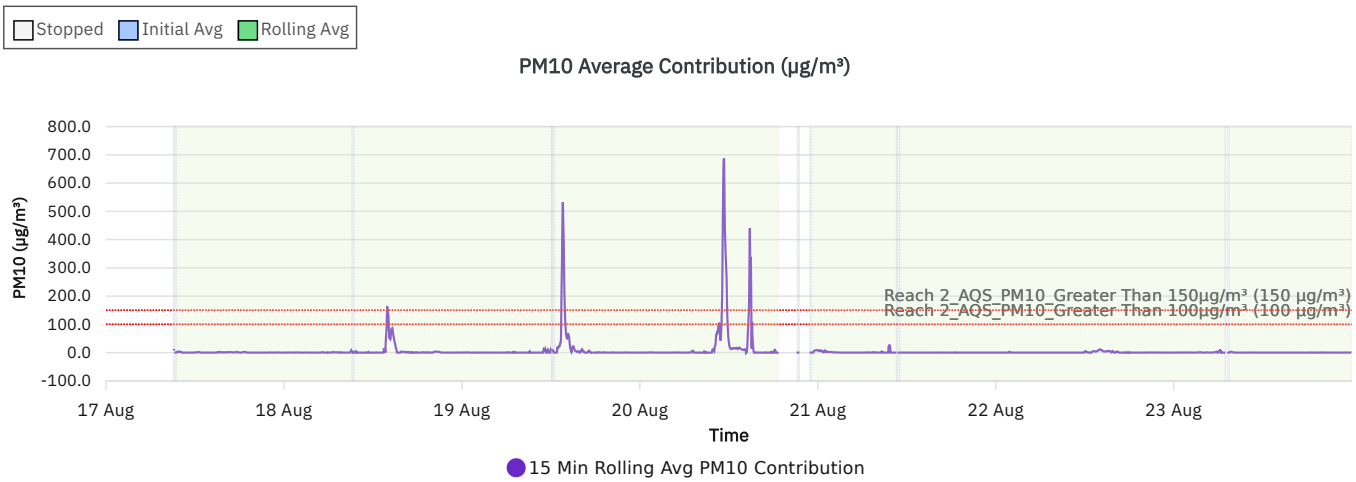
Stopped
Initial Avg
Rolling Avg
PM10 Average Contribution (µg/m³)
800.0
700.0
600.0
500.0
400.0
300.0
200.0
100.0
0.0
-100.0
PM10 (µg/m³)
Reach 2_AQS_PM10_Greater Than 150µg/m³ (150 µg/m³)
Reach 2_AQS_PM10_Greater Than 100µg/m³ (100 µg/m³)
17 Aug
18 Aug
19 Aug
20 Aug
21 Aug
22 Aug
23 Aug
Time
15 Min Rolling Avg PM10 Contribution

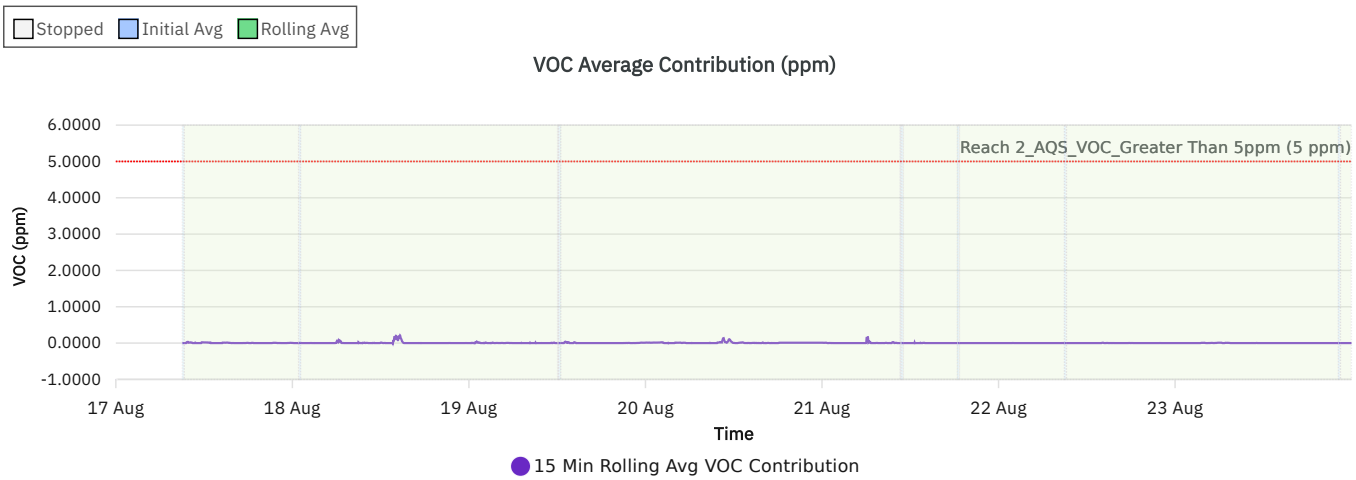
Stopped
Initial Avg
Rolling Avg
VOC Average Contribution (ppm)
6.0000
5.0000
4.0000
3.0000
2.0000
1.0000
0.0000
-1.0000
VOC (ppm)
Reach 2_AQS_VOC_Greater Than 5ppm (5 ppm)
17 Aug
18 Aug
19 Aug
20 Aug
21 Aug
22 Aug
23 Aug
Time
15 Min Rolling Avg VOC Contribution

Wind rose (mph)

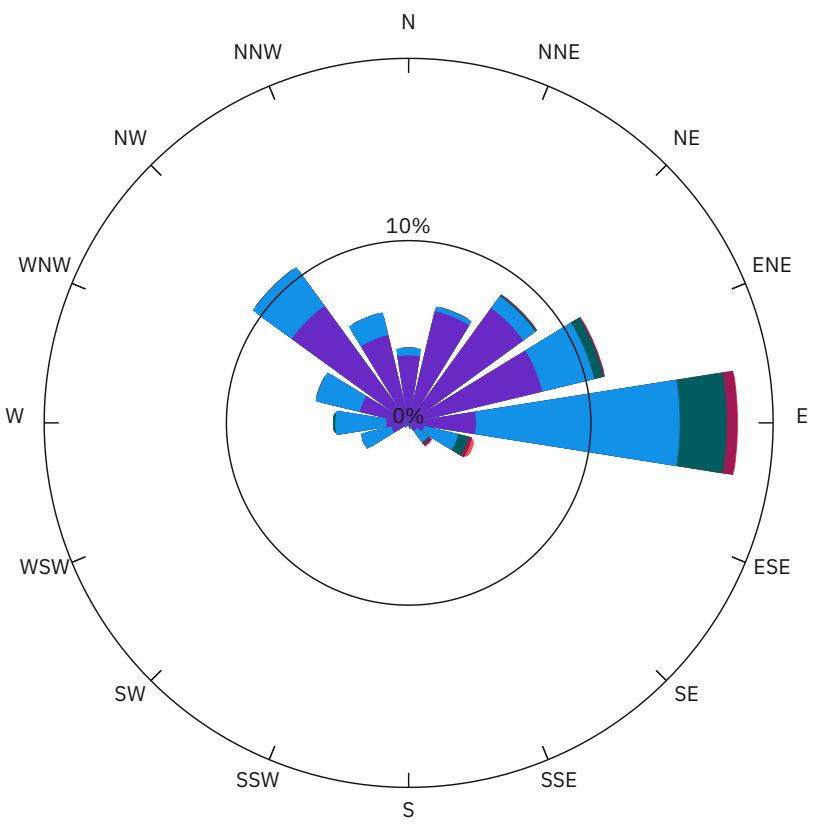

WS (mph)	Time
< 2	48.2%
2-4	29.5%
4-6	4.1%
6-8	1.1%
>= 8	0.3%
calm	16.8%

AM-30A_Reach 2

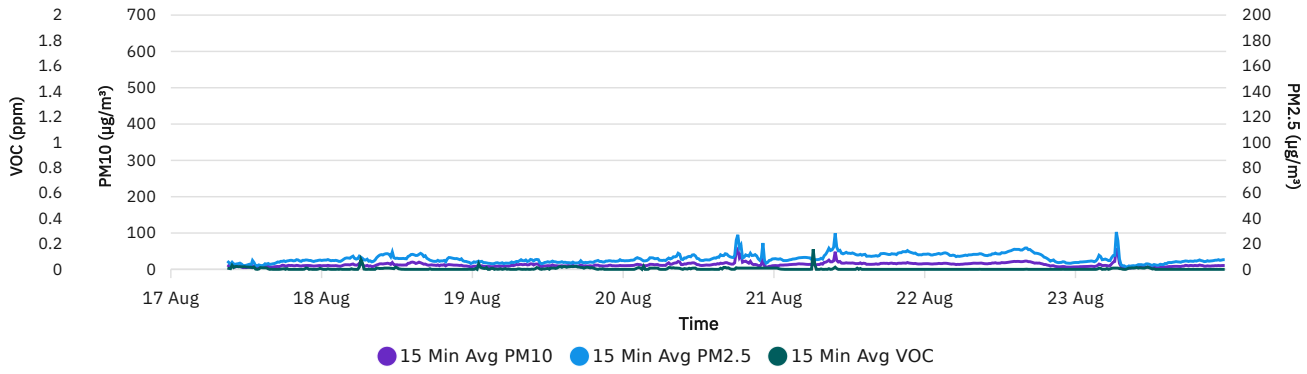

AM-31A_Reach 2

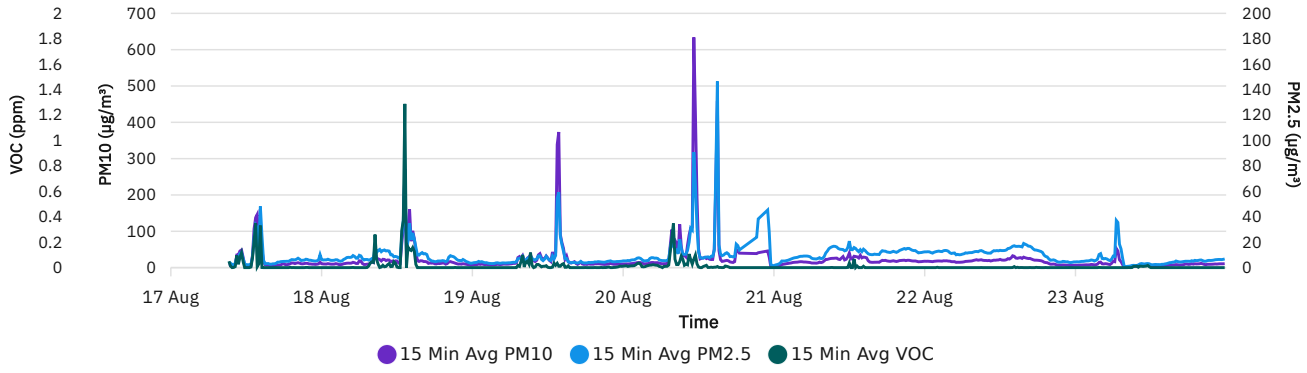

Exceedance Summary

Parameter	Action Level	Time Triggered	Cause	Actions Taken
PM10	150.0 µg/m^3	8/18/2026 13:55	Elevated readings were likely attributable to construction activities.	The contractor stopped work and wetted the work area to mitigate dust levels and fugitive dust.
PM2.5	25.0 µg/m^3	8/18/2026 13:55	Elevated readings were likely attributable to construction activities.	The contractor wetted the work area to mitigate dust levels and fugitive dust.
PM10	150.0 µg/m^3	8/19/2026 13:25	Elevated readings were likely attributable to construction activities.	The contractor stopped work and wetted the work area to mitigate dust levels and fugitive dust.
PM2.5	35.0 µg/m^3	8/19/2026 13:27	Elevated readings were likely attributable to construction activities.	The contractor stopped work and wetted the work area to mitigate dust levels and fugitive dust.
PM10	100.0 µg/m^3	8/20/2026 10:38	Elevated readings were likely attributable to construction activities.	The contractor wetted the work area to mitigate dust levels and fugitive dust.
PM10	150.0 µg/m^3	8/20/2026 11:04	Elevated readings were likely attributable to construction activities.	The contractor stopped work and wetted the work area to mitigate dust levels and fugitive dust.
PM2.5	35.0 µg/m^3	8/20/2026 11:06	Elevated readings were likely attributable to construction activities.	The contractor stopped work and wetted the work area to mitigate dust levels and fugitive dust.
PM2.5	35.0 µg/m^3	8/20/2026 14:41	Elevated readings were likely attributable to construction activities.	The contractor stopped work and wetted the work area to mitigate dust levels and fugitive dust.
PM10	150.0 µg/m^3	8/20/2026 14:43	Elevated readings were likely attributable to construction activities.	The contractor stopped work and wetted the work area to mitigate dust levels and fugitive dust.
PM2.5	25.0 µg/m^3	8/20/2026 15:07	Elevated readings were likely attributable to construction activities.	The contractor wetted the work area to mitigate dust levels and fugitive dust.
PM10	100.0 µg/m^3	8/20/2026 15:08	Elevated readings were likely attributable to construction activities.	The contractor wetted the work area to mitigate dust levels and fugitive dust.

ENOVATE®	Reach 2 Stage 2A Report	Battery Park_AQS	
		Report Period	
		From:	08/24/2026 00:00
		To:	08/30/2026 23:59
		PM10 Action Level:	100 µg/m³
		PM2.5 Action Level:	25 µg/m³
		VOC Action Level:	5 ppm

Daily Environmental Summary	Temp (°F)	Relative Humidity (%)	Barometer (inHg)	Wind Speed (mph)	Prevailing Wind Direction
08/24/2026	67.1 - 79.3	45.9 - 78.0	29.7 - 31.2	0.4 - 5.5	W
08/25/2026	65.3 - 78.4	48.4 - 69.6	30.0 - 31.1	0.2 - 6.2	NW
08/26/2026	65.7 - 80.2	47.3 - 73.6	29.9 - 31.3	0.2 - 5.5	N
08/27/2026	68.7 - 77.0	67.0 - 93.5	30.0 - 30.9	0.2 - 6.7	NE
08/28/2026	69.8 - 82.9	50.9 - 81.6	29.8 - 31.3	0.2 - 6.1	ENE
08/29/2026	63.1 - 77.0	36.9 - 70.0	30.1 - 31.2	0.7 - 11.4	E
08/30/2026	67.3 - 71.4	53.7 - 74.1	30.3 - 30.3	0.4 - 3.1	SW

Daily Monitoring Summary	PM2.5 (µg/m³)	Time	PM10 (µg/m³)	Time	VOC (ppm)	Time
Min Contribution (15 min avg.) - 8/24/2026	0.0	00:00	0.0	00:00	0.0000	00:00
Max Contribution (15 min avg.) - 8/24/2026	9.2	14:15	58.9	14:15	0.1240	15:45
Daily Avg. Contribution (15 min avg.) - 8/24/2026	1.2	-	6.9	-	0.0083	-
Min Contribution (15 min avg.) - 8/25/2026	0.0	00:45	0.0	02:30	0.0000	00:00
Max Contribution (15 min avg.) - 8/25/2026	13.5	10:30	66.0	07:15	0.0507	07:45
Daily Avg. Contribution (15 min avg.) - 8/25/2026	1.3	-	6.7	-	0.0030	-
Min Contribution (15 min avg.) - 8/26/2026	0.0	00:00	0.0	00:45	0.0000	00:00
Max Contribution (15 min avg.) - 8/26/2026	12.9	14:15	70.0	14:30	0.1113	13:00
Daily Avg. Contribution (15 min avg.) - 8/26/2026	1.1	-	6.4	-	0.0020	-
Min Contribution (15 min avg.) - 8/27/2026	0.0	00:00	0.0	04:15	0.0000	00:00
Max Contribution (15 min avg.) - 8/27/2026	4.1	11:45	18.1	16:30	0.0120	11:15
Daily Avg. Contribution (15 min avg.) - 8/27/2026	0.5	-	1.7	-	0.0019	-
Min Contribution (15 min avg.) - 8/28/2026	0.0	00:00	0.0	00:30	0.0000	00:15
Max Contribution (15 min avg.) - 8/28/2026	5.7	12:15	23.8	12:45	0.1920	11:15
Daily Avg. Contribution (15 min avg.) - 8/28/2026	0.7	-	0.9	-	0.0043	-
Min Contribution (15 min avg.) - 8/29/2026	0.0	08:30	0.0	00:00	0.0000	00:00
Max Contribution (15 min avg.) - 8/29/2026	1.1	00:00	5.8	18:30	0.0293	15:15
Daily Avg. Contribution (15 min avg.) - 8/29/2026	0.4	-	0.2	-	0.0033	-
Min Contribution (15 min avg.) - 8/30/2026	0.0	00:00	0.0	00:00	0.0000	04:30
Max Contribution (15 min avg.) - 8/30/2026	0.0	00:00	0.5	01:30	0.0393	00:30
Daily Avg. Contribution (15 min avg.) - 8/30/2026	0.0	-	0.0	-	0.0212	-



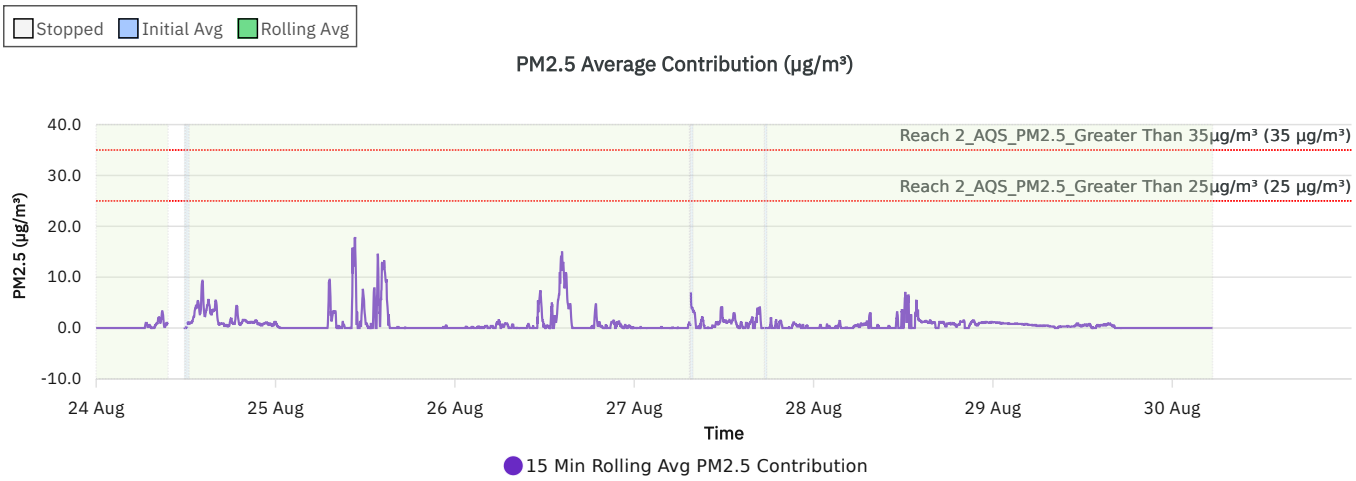
Stopped
Initial Avg
Rolling Avg
PM2.5 Average Contribution (µg/m³)
Reach 2_AQS_PM2.5_Greater Than 35µg/m³ (35 µg/m³)
Reach 2_AQS_PM2.5_Greater Than 25µg/m³ (25 µg/m³)
PM2.5 (µg/m³)
40.0
30.0
20.0
10.0
0.0
-10.0
24 Aug
25 Aug
26 Aug
27 Aug
28 Aug
29 Aug
30 Aug
Time
15 Min Rolling Avg PM2.5 Contribution

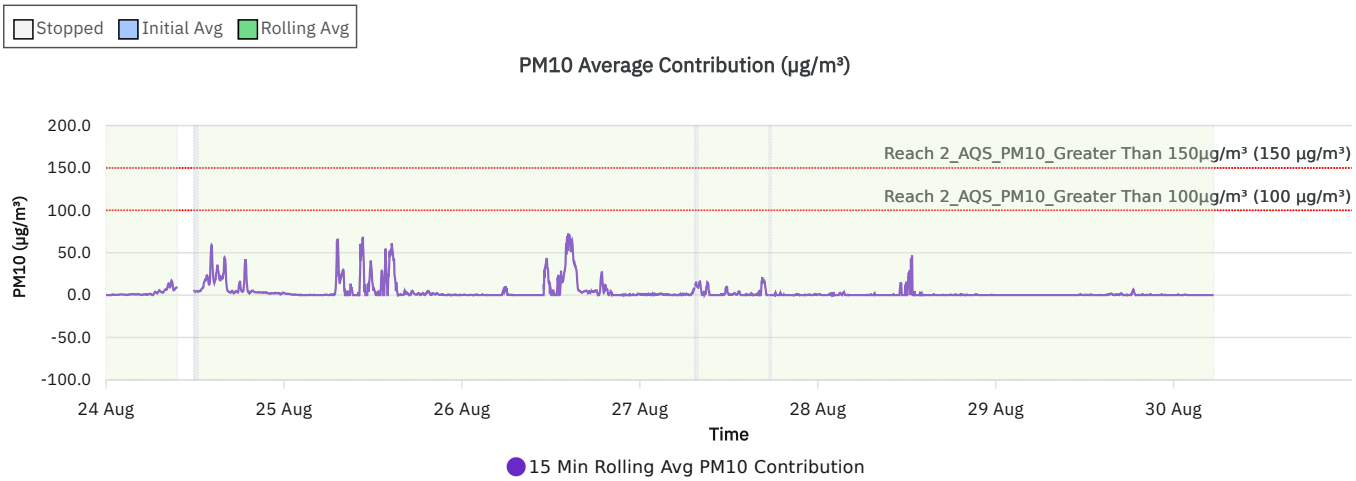
Stopped
Initial Avg
Rolling Avg
PM10 Average Contribution (µg/m³)
Reach 2_AQS_PM10_Greater Than 150µg/m³ (150 µg/m³)
Reach 2_AQS_PM10_Greater Than 100µg/m³ (100 µg/m³)
PM10 (µg/m³)
200.0
150.0
100.0
50.0
0.0
-50.0
-100.0
24 Aug
25 Aug
26 Aug
27 Aug
28 Aug
29 Aug
30 Aug
Time
15 Min Rolling Avg PM10 Contribution

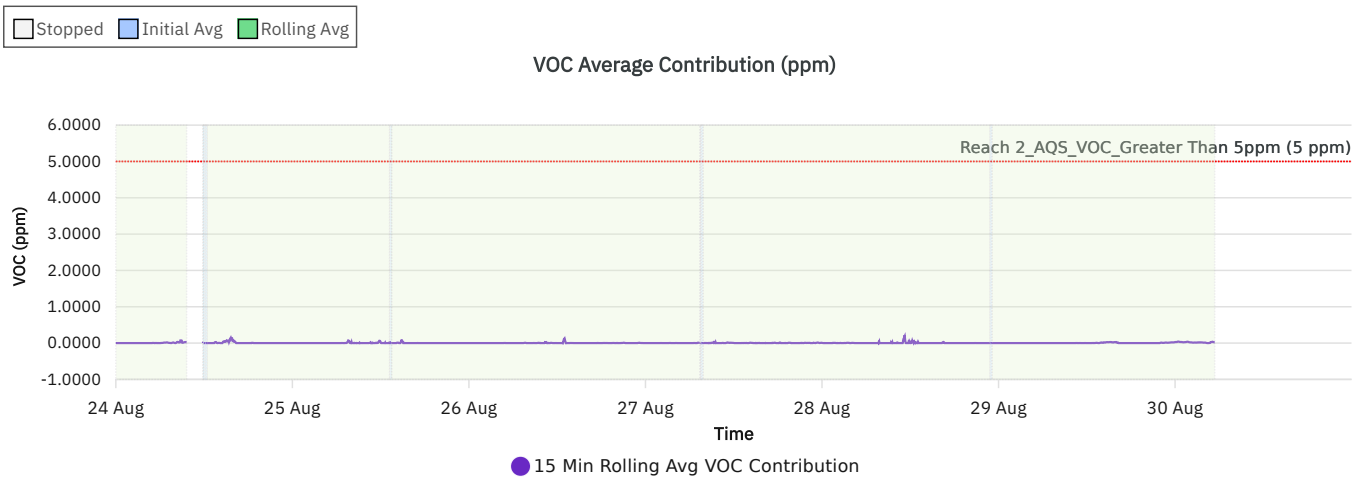
Stopped
Initial Avg
Rolling Avg
VOC Average Contribution (ppm)
Reach 2_AQS_VOC_Greater Than 5ppm (5 ppm)
VOC (ppm)
6.0000
5.0000
4.0000
3.0000
2.0000
1.0000
0.0000
-1.0000
24 Aug
25 Aug
26 Aug
27 Aug
28 Aug
29 Aug
30 Aug
Time
15 Min Rolling Avg VOC Contribution

Wind rose (mph)

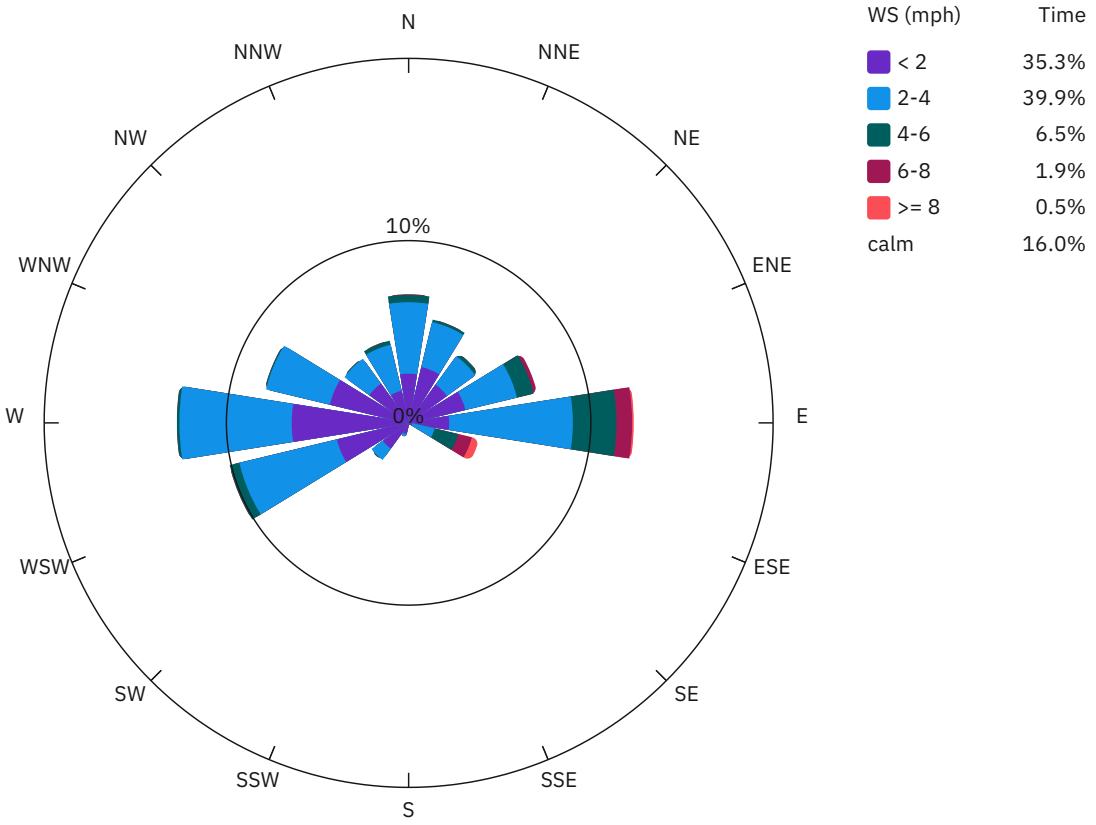

AM-30A_Reach 2

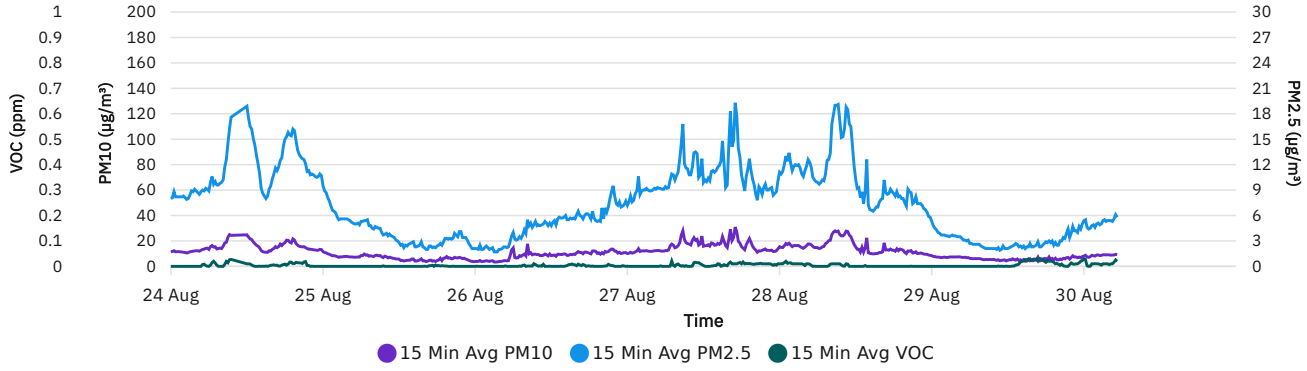

AM-31A_Reach 2

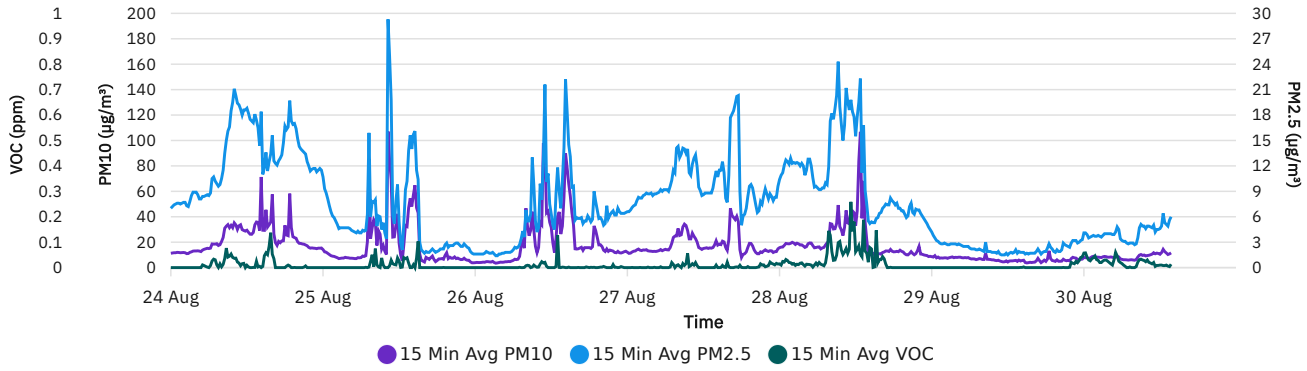

ENOVATE®	Reach 2 Stage 2A Report	Battery Park_AQS	
		Report Period	
		From:	08/31/2026 00:00
		To:	08/31/2026 23:59
		PM10 Action Level:	100 µg/m³
		PM2.5 Action Level:	25 µg/m³
		VOC Action Level:	5 ppm

Daily Environmental Summary	Temp (°F)	Relative Humidity (%)	Barometer (inHg)	Wind Speed (mph)	Prevailing Wind Direction
08/31/2026	69.8 - 76.5	63.7 - 78.6	30.0 - 31.3	0.3 - 4.7	ENE

Daily Monitoring Summary	PM2.5 (µg/m³)	Time	PM10 (µg/m³)	Time	VOC (ppm)	Time
Min Contribution (15 min avg.) - 8/31/2026	0.0	10:45	0.0	09:00	0.0000	10:45
Max Contribution (15 min avg.) - 8/31/2026	1.8	12:15	13.6	13:30	0.0100	09:30
Daily Avg. Contribution (15 min avg.) - 8/31/2026	0.4	-	1.2	-	0.0010	-



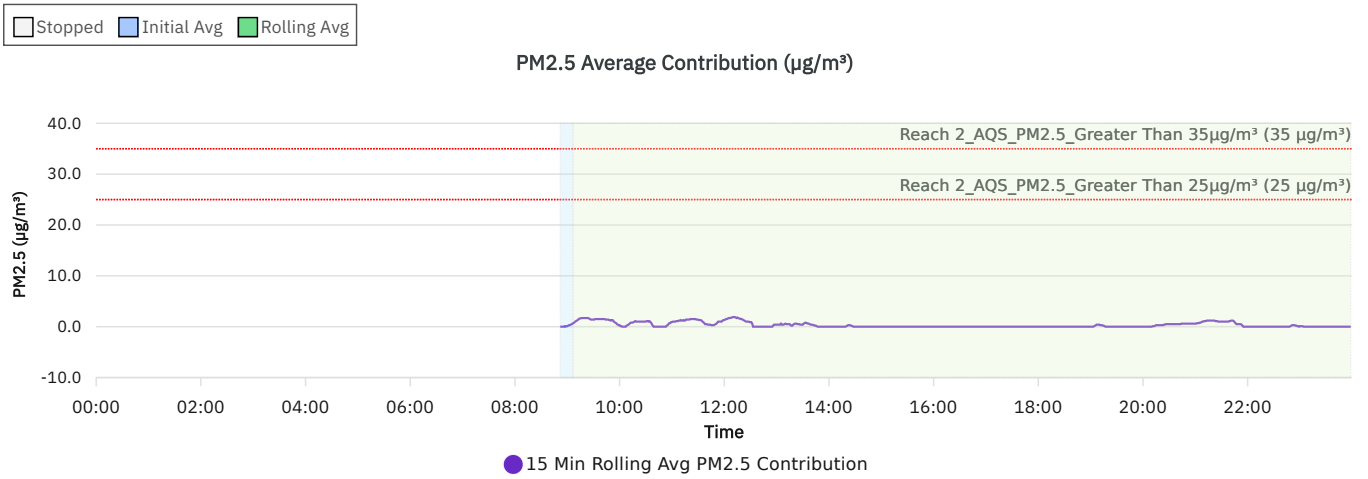

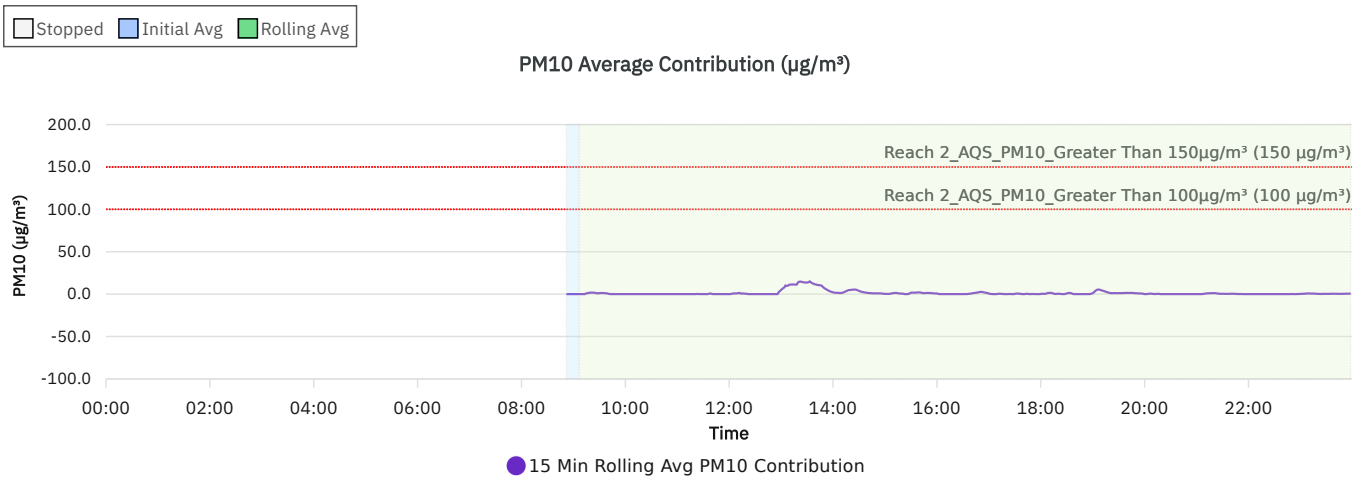

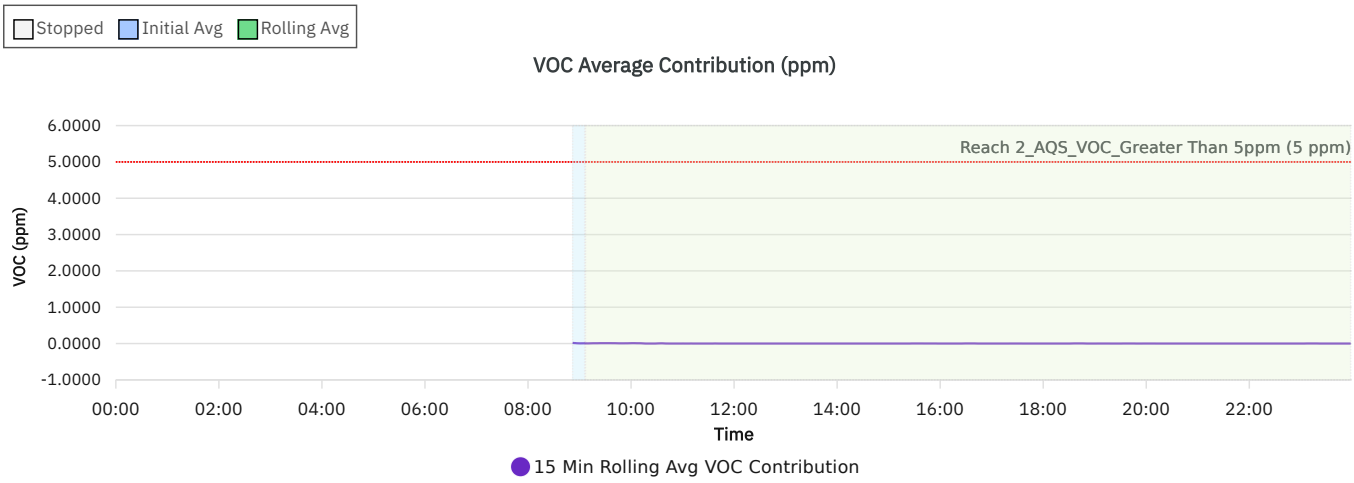

Wind rose (mph)

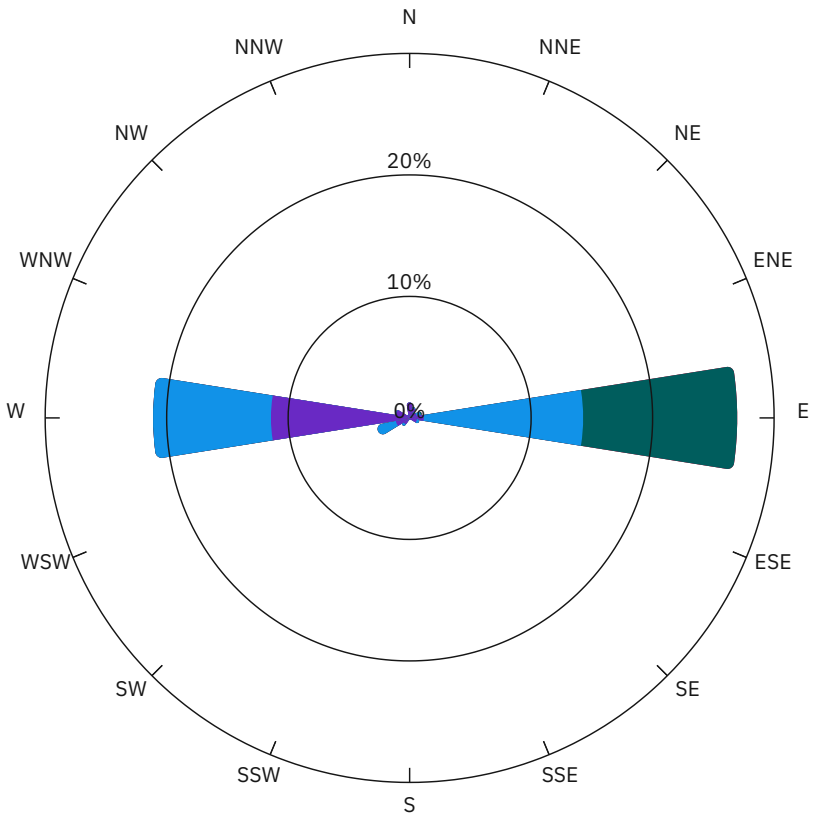

WS (mph)	Time
< 2	19.2%
2-4	25.6%
4-6	12.8%
6-8	0.0%
>= 8	0.0%
calm	42.4%

AM-30A_Reach 2

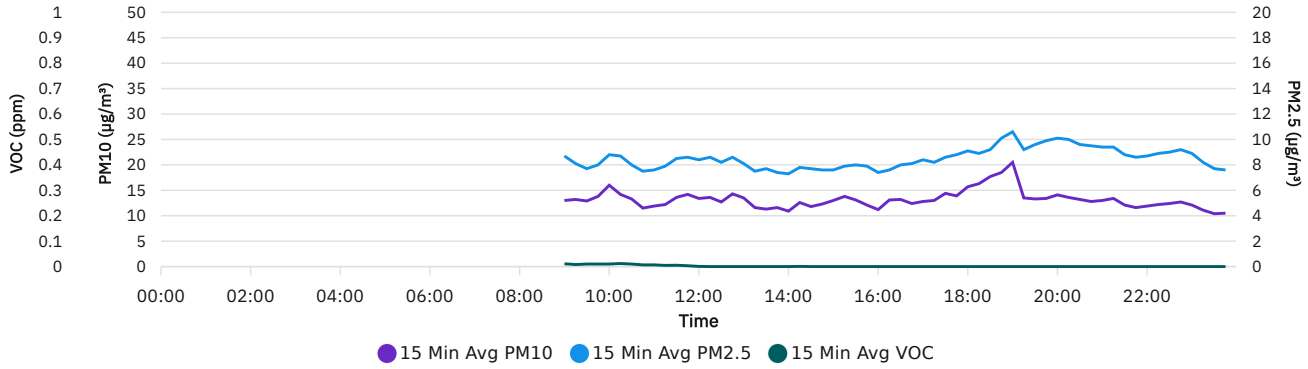

AM-31A_Reach 2

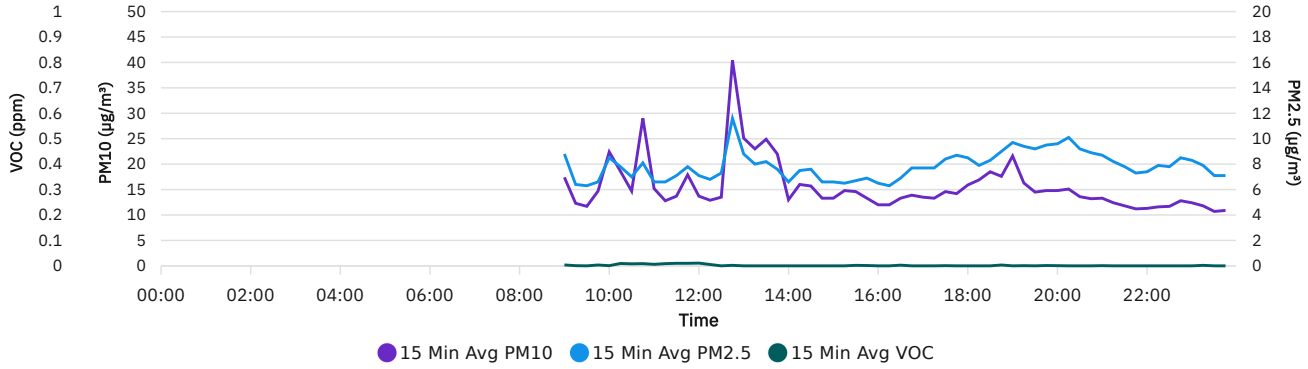

ENOVATE®	Reach 3_EWP_AQS Report	Battery Park_AQS	
		Report Period	
		From:	08/01/2026 00:00
		To:	08/02/2026 23:59
		PM10 Action Level:	100 µg/m³
		PM2.5 Action Level:	25 µg/m³
		VOC Action Level:	5 ppm

Daily Environmental Summary	Temp (°F)	Relative Humidity (%)	Barometer (inHg)	Wind Speed (mph)	Prevailing Wind Direction
08/01/2026	72.3 - 91.2	44.7 - 79.1	29.8 - 31.1	0.6 - 7.2	SE
08/02/2026	75.9 - 86.0	57.0 - 88.4	29.6 - 31.2	0.6 - 6.5	ESE

Daily Monitoring Summary	PM2.5 (µg/m³)	Time	PM10 (µg/m³)	Time	VOC (ppm)	Time
Min Contribution (15 min avg.) - 8/1/2026	0.0	00:00	0.0	00:00	0.0000	00:00
Max Contribution (15 min avg.) - 8/1/2026	11.0	09:00	10.5	10:45	0.0153	21:00
Daily Avg. Contribution (15 min avg.) - 8/1/2026	1.1	-	1.0	-	0.0011	-
Min Contribution (15 min avg.) - 8/2/2026	0.0	00:00	0.0	00:00	0.0000	00:00
Max Contribution (15 min avg.) - 8/2/2026	0.0	00:00	1.3	16:15	0.0013	14:45
Daily Avg. Contribution (15 min avg.) - 8/2/2026	0.0	-	0.0	-	0.0000	-

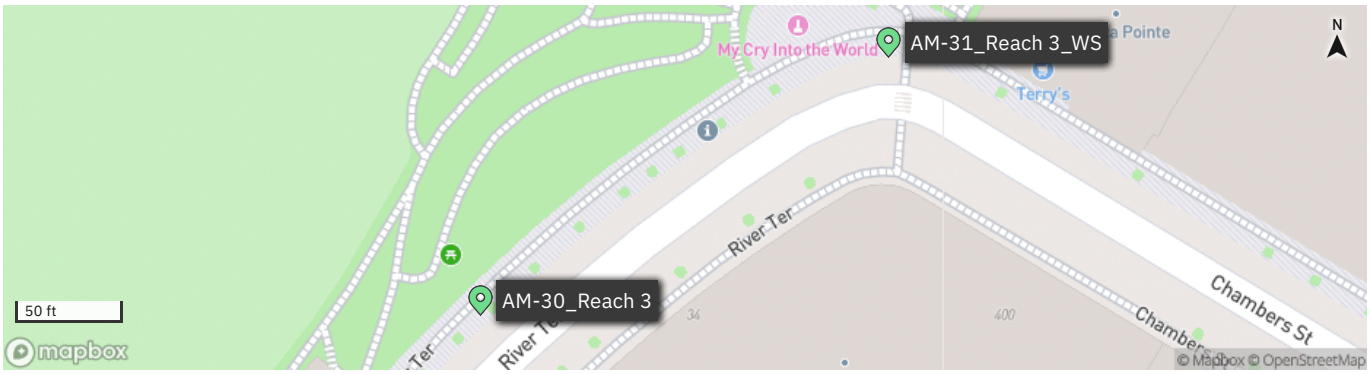

Stopped Rolling Avg

PM2.5 Average Contribution (µg/m³)

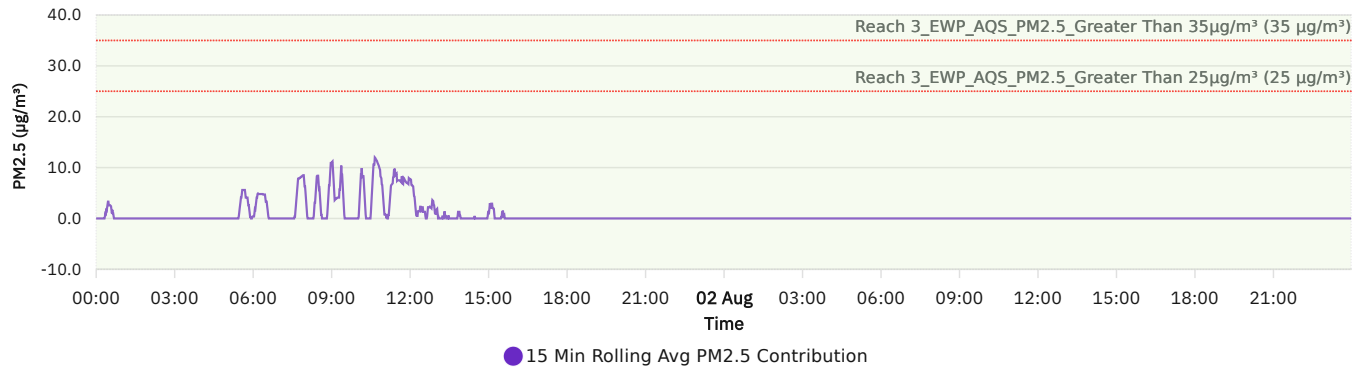

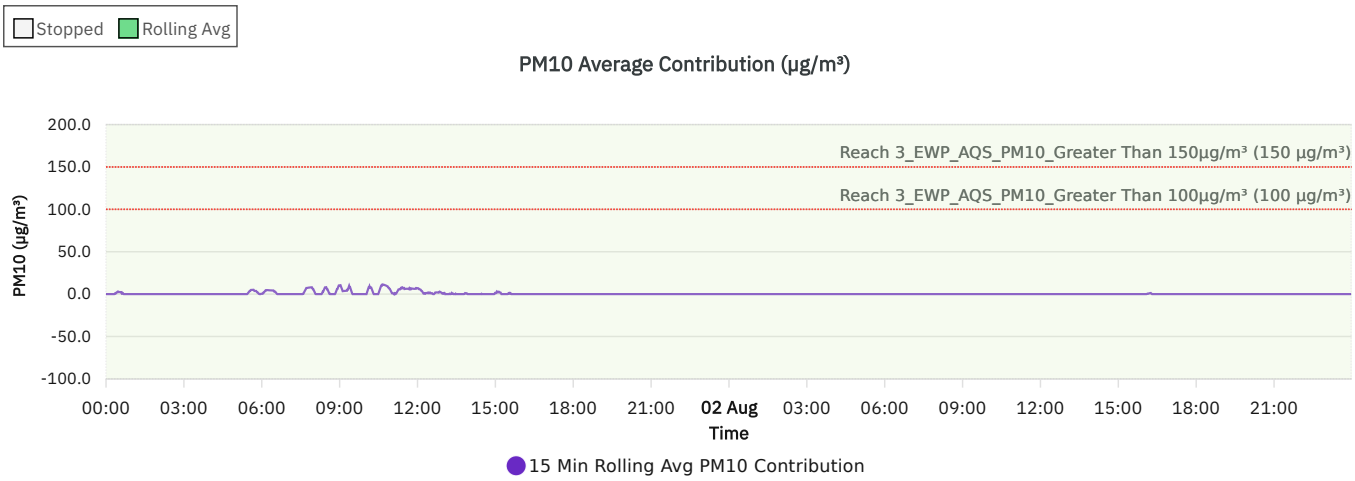

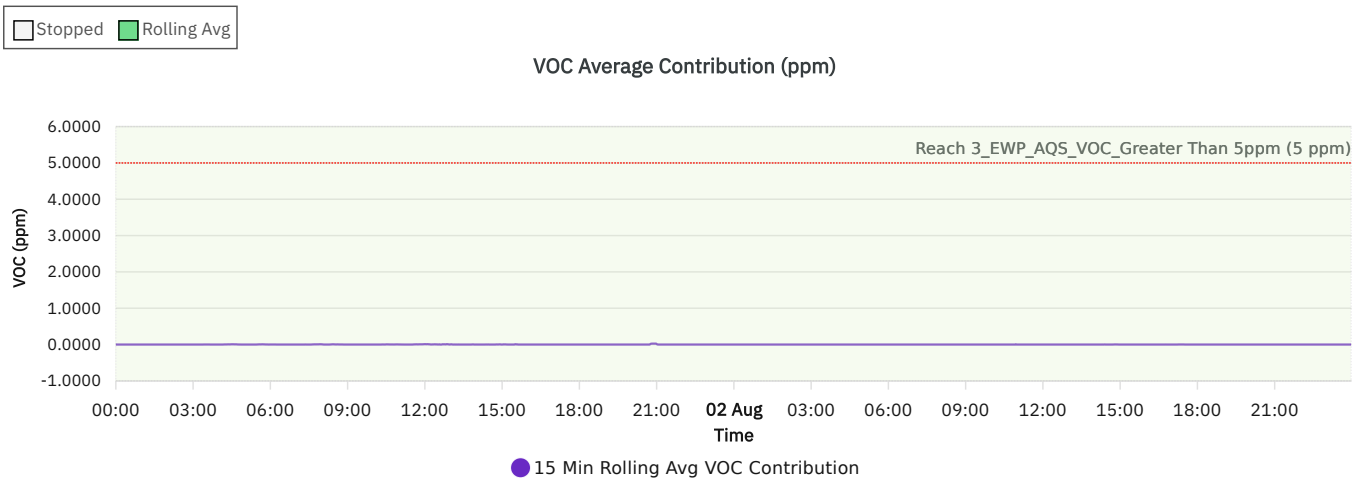

Wind rose (mph)

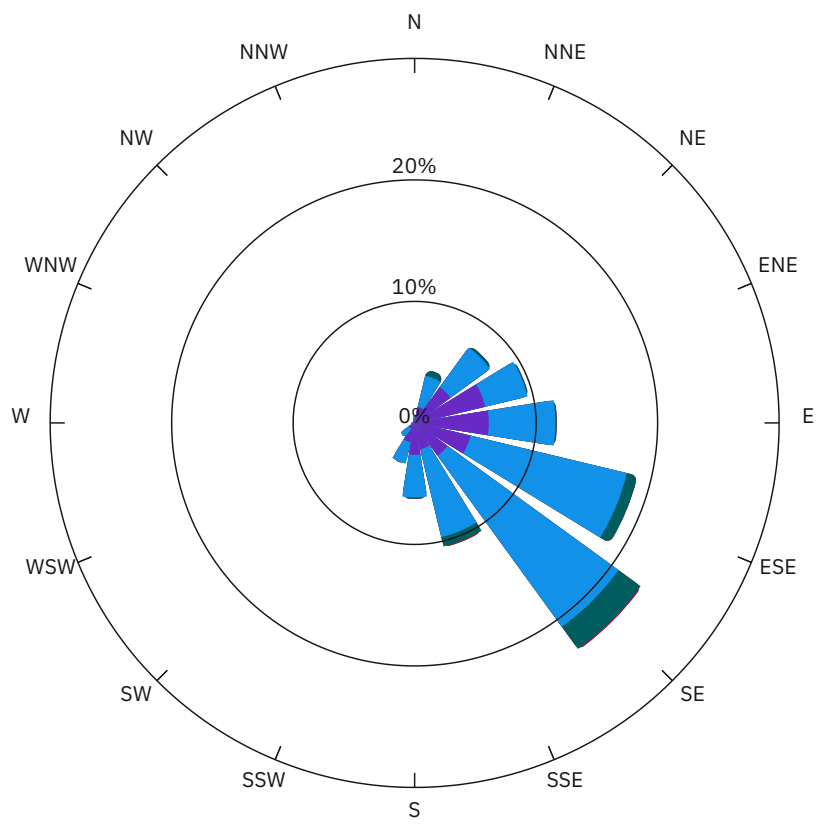

WS (mph)	Time
< 2	32.3%
2-4	60.2%
4-6	5.1%
6-8	0.2%
>= 8	0.0%
calm	2.2%

AM-30_Reach 3

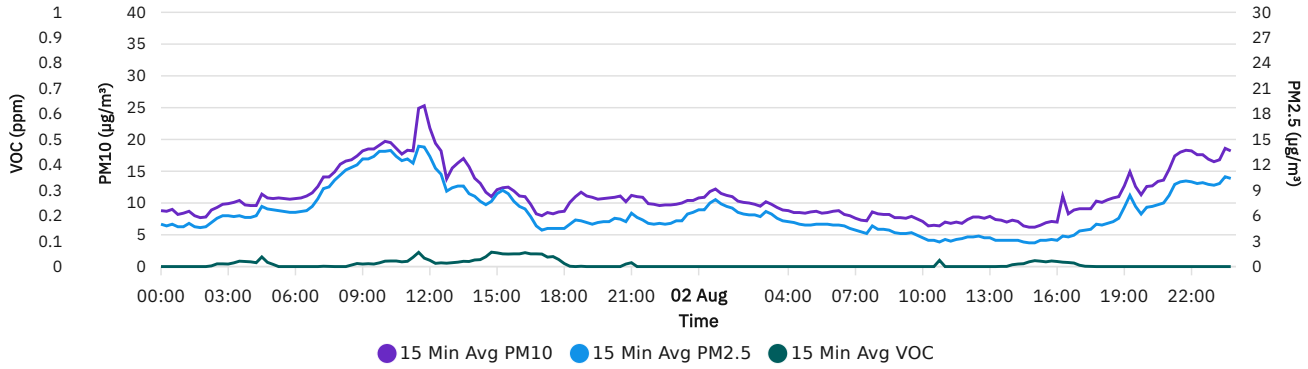

AM-31_Reach 3_WS

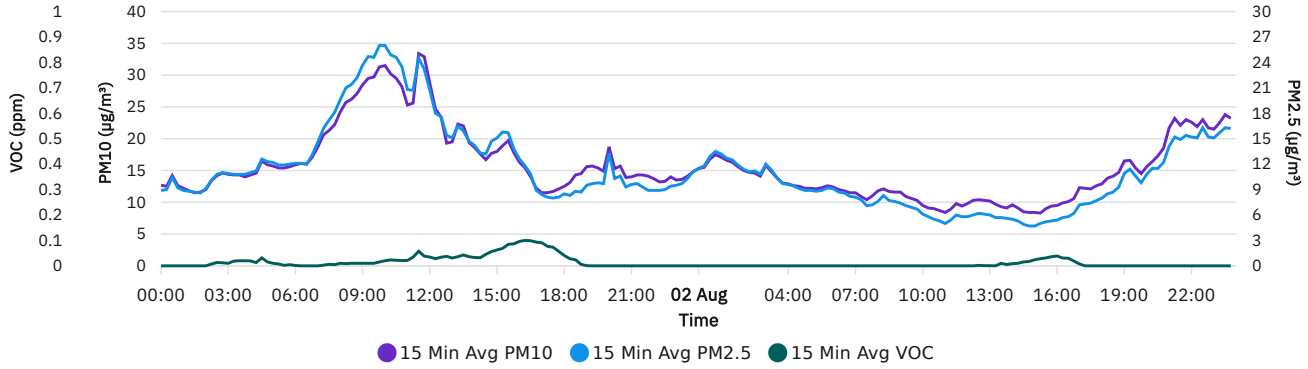

ENOVATE®	Reach 3_EWP_AQS Report	Battery Park_AQS	
		Report Period	
		From:	08/03/2026 00:00
		To:	08/09/2026 23:59
		PM10 Action Level:	100 µg/m³
		PM2.5 Action Level:	25 µg/m³
		VOC Action Level:	5 ppm

Daily Environmental Summary	Temp (°F)	Relative Humidity (%)	Barometer (inHg)	Wind Speed (mph)	Prevailing Wind Direction
08/03/2026	71.1 - 86.7	54.9 - 95.0	29.6 - 31.2	0.9 - 8.8	E
08/04/2026	68.2 - 85.6	43.0 - 75.0	29.9 - 31.4	0.5 - 8.6	ENE
08/05/2026	72.1 - 83.7	55.8 - 88.8	30.0 - 31.3	0.4 - 6.1	SE
08/06/2026	75.9 - 94.1	58.4 - 90.1	29.9 - 31.1	0.6 - 7.2	SE
08/07/2026	69.8 - 95.9	51.4 - 95.8	29.8 - 31.5	0.5 - 11.4	SE
08/08/2026	72.3 - 88.5	60.3 - 90.7	29.8 - 31.0	0.7 - 13.4	SSE
08/09/2026	75.4 - 88.5	52.2 - 80.3	30.0 - 30.1	1.7 - 7.6	SSE

Daily Monitoring Summary	PM2.5 (µg/m³)	Time	PM10 (µg/m³)	Time	VOC (ppm)	Time
Min Contribution (15 min avg.) - 8/3/2026	0.0	00:00	0.0	00:00	0.0000	00:00
Max Contribution (15 min avg.) - 8/3/2026	3.6	05:30	3.2	05:30	0.0293	21:30
Daily Avg. Contribution (15 min avg.) - 8/3/2026	0.1	-	0.1	-	0.0041	-
Min Contribution (15 min avg.) - 8/4/2026	0.0	00:00	0.0	00:00	0.0000	02:15
Max Contribution (15 min avg.) - 8/4/2026	3.3	13:15	3.1	13:15	0.0293	10:15
Daily Avg. Contribution (15 min avg.) - 8/4/2026	0.1	-	0.1	-	0.0043	-
Min Contribution (15 min avg.) - 8/5/2026	0.0	00:00	0.0	00:00	0.0000	00:00
Max Contribution (15 min avg.) - 8/5/2026	2.4	05:15	2.1	05:00	0.0080	08:15
Daily Avg. Contribution (15 min avg.) - 8/5/2026	0.2	-	0.2	-	0.0006	-
Min Contribution (15 min avg.) - 8/6/2026	0.0	00:00	0.0	00:00	0.0000	00:00
Max Contribution (15 min avg.) - 8/6/2026	3.5	12:30	3.2	12:30	0.0080	16:30
Daily Avg. Contribution (15 min avg.) - 8/6/2026	0.2	-	0.1	-	0.0007	-
Min Contribution (15 min avg.) - 8/7/2026	0.0	00:00	0.0	00:00	0.0000	00:30
Max Contribution (15 min avg.) - 8/7/2026	7.2	07:30	6.6	07:30	0.0280	12:30
Daily Avg. Contribution (15 min avg.) - 8/7/2026	0.9	-	0.8	-	0.0025	-
Min Contribution (15 min avg.) - 8/8/2026	0.0	00:00	0.0	00:00	0.0000	00:00
Max Contribution (15 min avg.) - 8/8/2026	6.8	08:30	6.1	08:30	0.0180	05:45
Daily Avg. Contribution (15 min avg.) - 8/8/2026	0.8	-	0.7	-	0.0024	-
Min Contribution (15 min avg.) - 8/9/2026	0.0	00:30	0.0	00:30	0.0000	00:45
Max Contribution (15 min avg.) - 8/9/2026	6.0	00:15	5.2	00:15	0.0027	00:00
Daily Avg. Contribution (15 min avg.) - 8/9/2026	2.2	-	1.9	-	0.0008	-

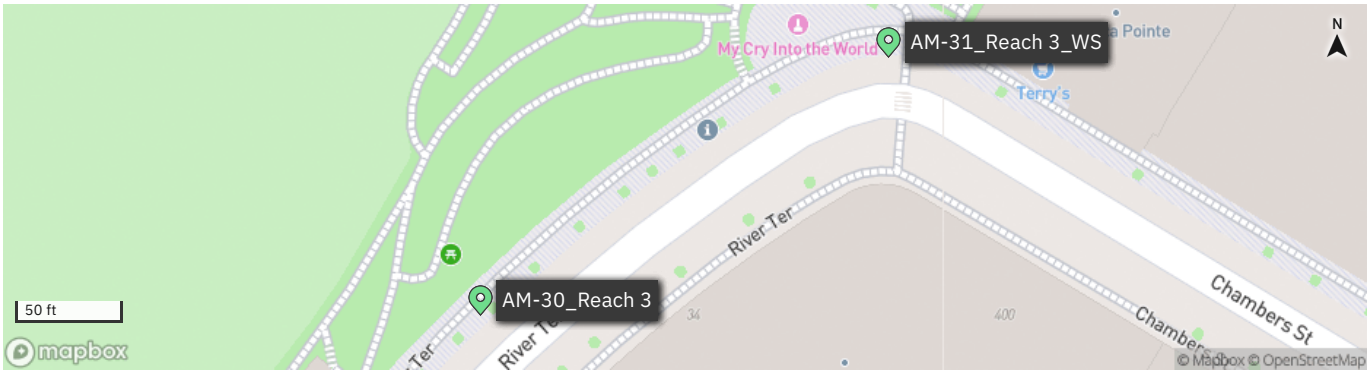

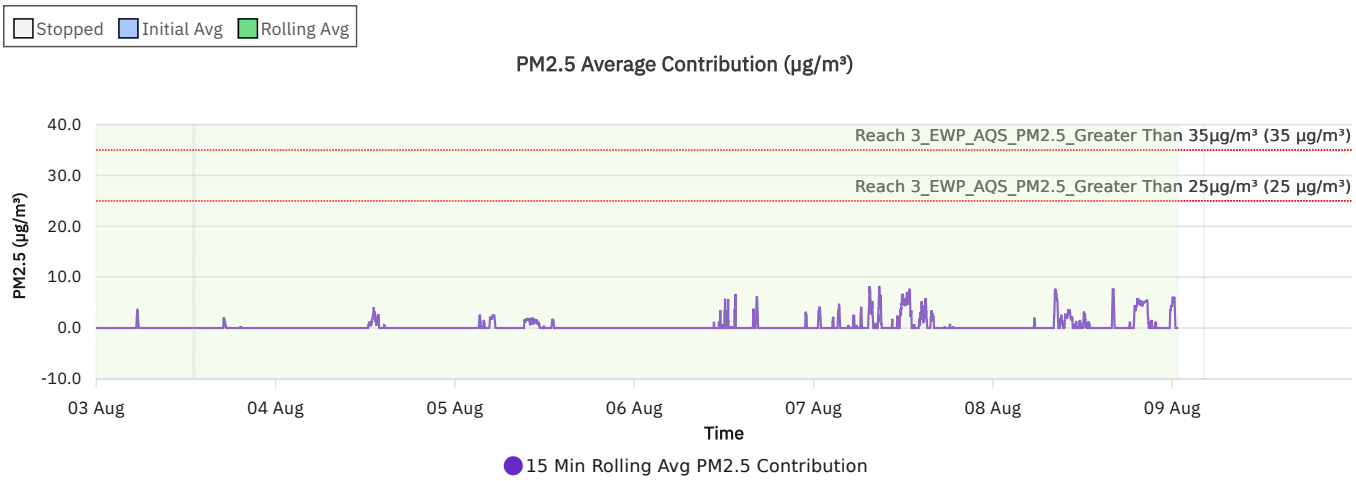
Stopped
Initial Avg
Rolling Avg
PM2.5 Average Contribution (µg/m³)
Reach 3_EWP_AQS_PM2.5_Greater Than 35µg/m³ (35 µg/m³)
Reach 3_EWP_AQS_PM2.5_Greater Than 25µg/m³ (25 µg/m³)
PM2.5 (µg/m³)
40.0
30.0
20.0
10.0
0.0
-10.0
03 Aug
04 Aug
05 Aug
06 Aug
07 Aug
08 Aug
09 Aug
Time
15 Min Rolling Avg PM2.5 Contribution

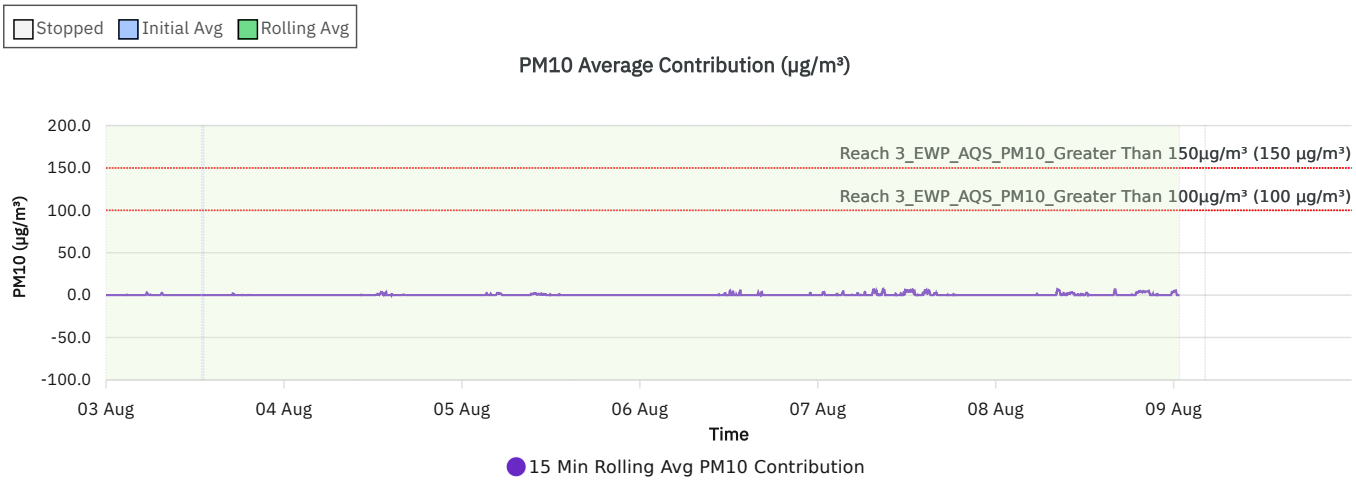
Stopped
Initial Avg
Rolling Avg
PM10 Average Contribution (µg/m³)
Reach 3_EWP_AQS_PM10_Greater Than 150µg/m³ (150 µg/m³)
Reach 3_EWP_AQS_PM10_Greater Than 100µg/m³ (100 µg/m³)
PM10 (µg/m³)
200.0
150.0
100.0
50.0
0.0
-50.0
-100.0
03 Aug
04 Aug
05 Aug
06 Aug
07 Aug
08 Aug
09 Aug
Time
15 Min Rolling Avg PM10 Contribution

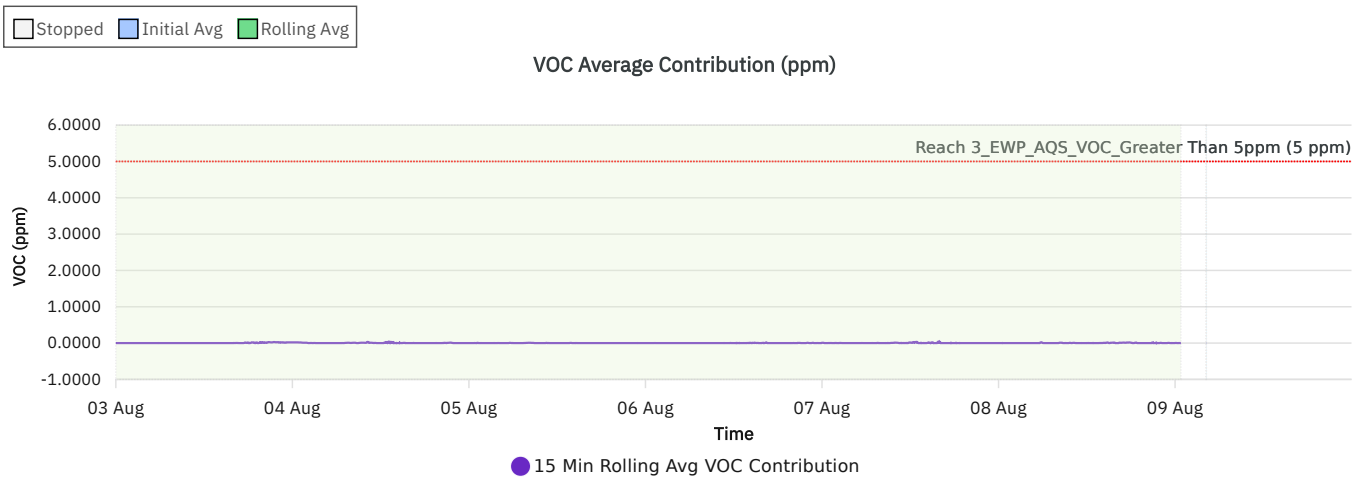
Stopped
Initial Avg
Rolling Avg
VOC Average Contribution (ppm)
Reach 3_EWP_AQS_VOC_Greater Than 5ppm (5 ppm)
VOC (ppm)
6.0000
5.0000
4.0000
3.0000
2.0000
1.0000
0.0000
-1.0000
03 Aug
04 Aug
05 Aug
06 Aug
07 Aug
08 Aug
09 Aug
Time
15 Min Rolling Avg VOC Contribution

Wind rose (mph)

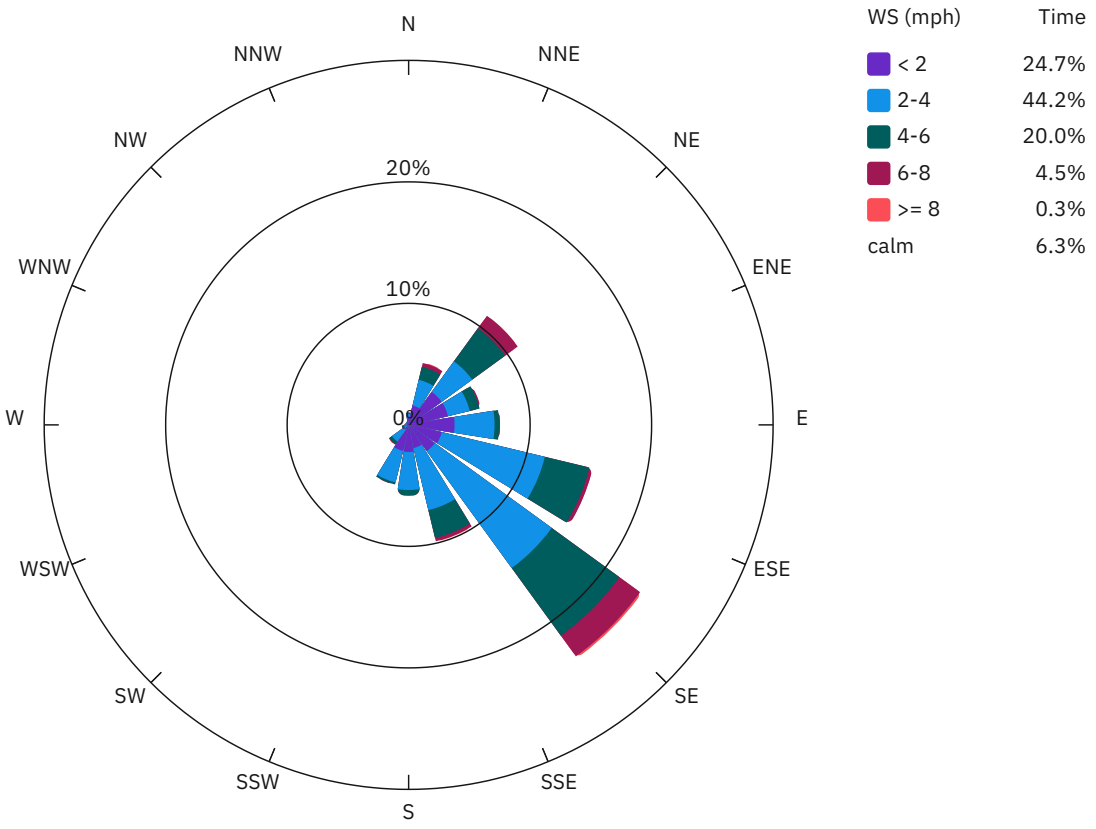

AM-30_Reach 3

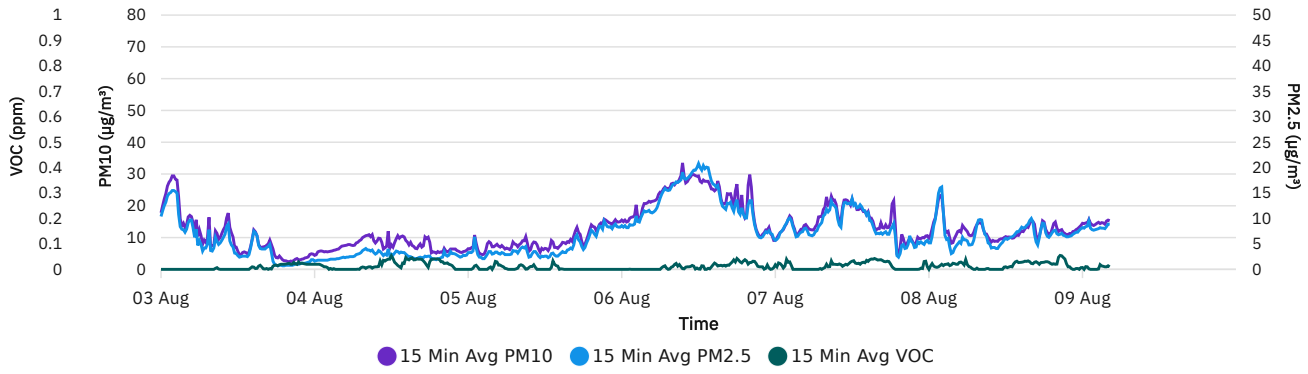

AM-31_Reach 3_WS

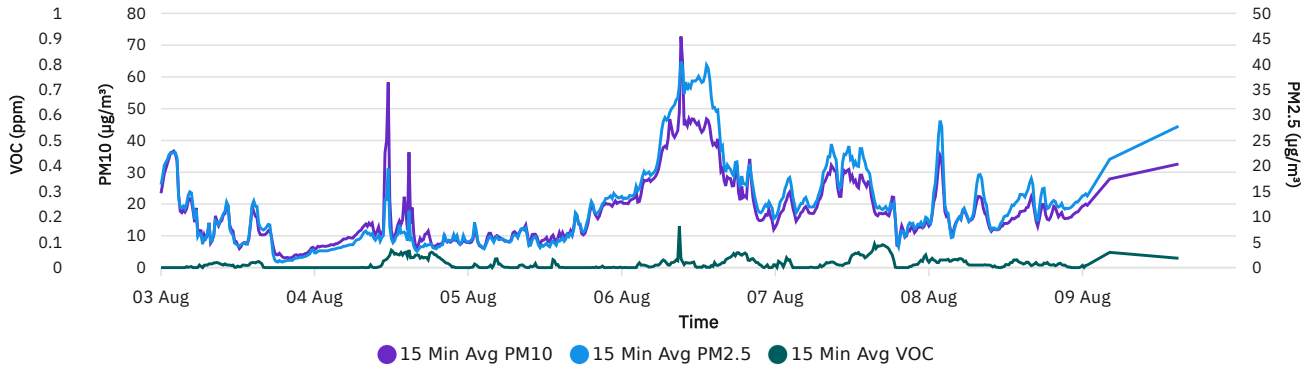

ENOVATE®	Reach 3_EWP_AQS Report	Battery Park_AQS	
		Report Period	
		From:	08/10/2026 00:00
		To:	08/16/2026 23:59
		PM10 Action Level:	100 µg/m³
		PM2.5 Action Level:	25 µg/m³
		VOC Action Level:	5 ppm

Daily Environmental Summary	Temp (°F)	Relative Humidity (%)	Barometer (inHg)	Wind Speed (mph)	Prevailing Wind Direction
08/10/2026	74.3 - 91.2	49.9 - 79.1	29.8 - 31.3	0.6 - 7.1	SE
08/11/2026	72.9 - 87.1	53.9 - 82.3	29.5 - 30.8	0.5 - 9.8	E
08/12/2026	71.6 - 88.3	35.8 - 71.6	29.6 - 31.4	0.5 - 9.4	NE
08/13/2026	74.5 - 86.2	46.1 - 73.4	29.7 - 31.4	0.5 - 9.0	ENE
08/14/2026	72.0 - 87.8	44.8 - 69.4	30.0 - 31.9	0.7 - 7.7	ENE
08/15/2026	67.6 - 84.6	39.0 - 74.3	30.1 - 31.8	0.5 - 10.8	NE
08/16/2026	73.8 - 74.5	68.2 - 70.1	30.1 - 30.3	1.0 - 4.2	SE

Daily Monitoring Summary	PM2.5 (µg/m³)	Time	PM10 (µg/m³)	Time	VOC (ppm)	Time
Min Contribution (15 min avg.) - 8/10/2026	0.0	09:00	0.0	09:00	0.0000	09:15
Max Contribution (15 min avg.) - 8/10/2026	6.2	20:45	6.0	20:45	0.0147	11:00
Daily Avg. Contribution (15 min avg.) - 8/10/2026	0.4	-	0.3	-	0.0014	-
Min Contribution (15 min avg.) - 8/11/2026	0.0	00:00	0.0	00:00	0.0000	00:30
Max Contribution (15 min avg.) - 8/11/2026	11.3	19:30	10.8	19:30	0.0053	11:45
Daily Avg. Contribution (15 min avg.) - 8/11/2026	1.2	-	1.1	-	0.0006	-
Min Contribution (15 min avg.) - 8/12/2026	0.0	00:00	0.0	00:00	0.0000	00:00
Max Contribution (15 min avg.) - 8/12/2026	0.6	17:00	2.5	11:30	0.0247	15:15
Daily Avg. Contribution (15 min avg.) - 8/12/2026	0.0	-	0.1	-	0.0038	-
Min Contribution (15 min avg.) - 8/13/2026	0.0	00:00	0.0	00:00	0.0000	00:00
Max Contribution (15 min avg.) - 8/13/2026	11.0	06:00	10.3	06:00	0.0087	15:00
Daily Avg. Contribution (15 min avg.) - 8/13/2026	0.9	-	0.8	-	0.0005	-
Min Contribution (15 min avg.) - 8/14/2026	0.0	00:15	0.0	00:15	0.0000	00:00
Max Contribution (15 min avg.) - 8/14/2026	3.1	00:00	14.7	13:00	0.0147	13:00
Daily Avg. Contribution (15 min avg.) - 8/14/2026	0.1	-	0.4	-	0.0019	-
Min Contribution (15 min avg.) - 8/15/2026	0.0	00:00	0.0	00:00	0.0000	00:00
Max Contribution (15 min avg.) - 8/15/2026	13.2	16:15	18.3	16:15	0.0440	14:30
Daily Avg. Contribution (15 min avg.) - 8/15/2026	0.3	-	0.4	-	0.0054	-
Min Contribution (15 min avg.) - 8/16/2026	0.0	00:00	0.0	00:00	0.0000	00:00
Max Contribution (15 min avg.) - 8/16/2026	0.0	00:00	0.0	00:00	0.0000	00:00
Daily Avg. Contribution (15 min avg.) - 8/16/2026	0.0	-	0.0	-	0.0000	-

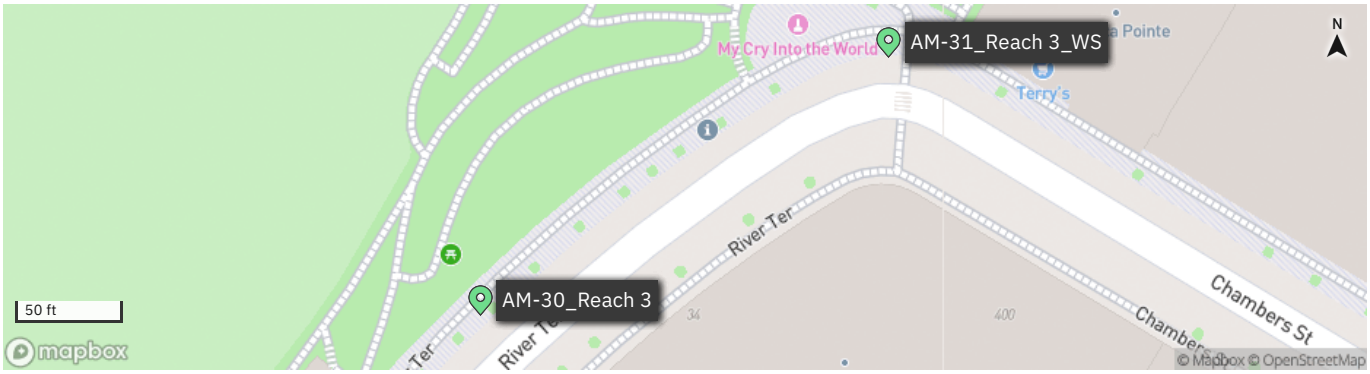

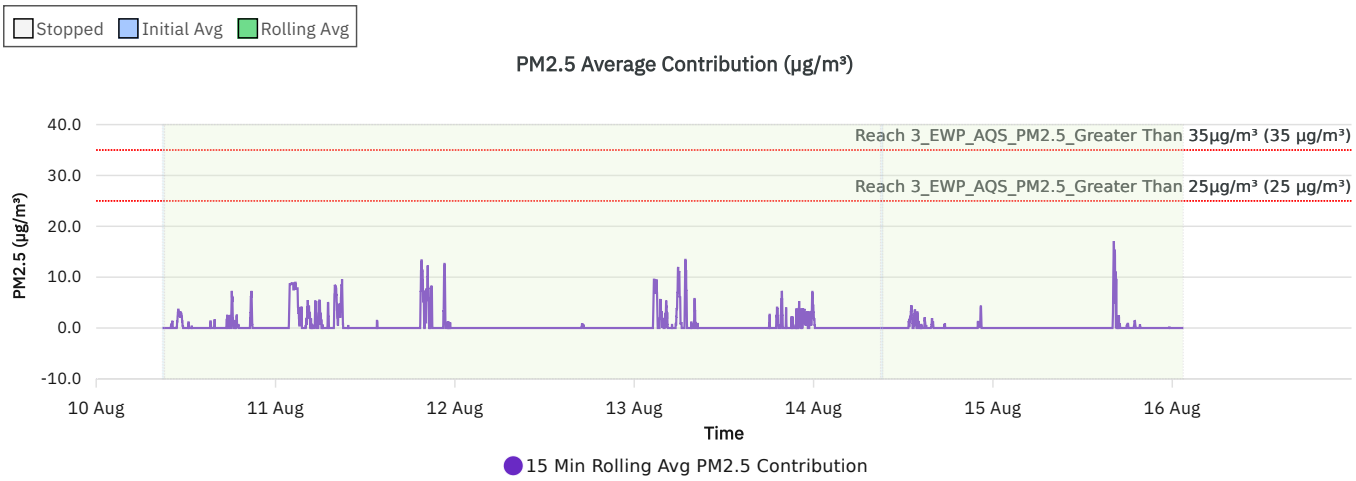
Stopped
Initial Avg
Rolling Avg
PM2.5 Average Contribution (µg/m³)
Reach 3_EWP_AQS_PM2.5_Greater Than 35µg/m³ (35 µg/m³)
Reach 3_EWP_AQS_PM2.5_Greater Than 25µg/m³ (25 µg/m³)
PM2.5 (µg/m³)
40.0
30.0
20.0
10.0
0.0
-10.0
10 Aug
11 Aug
12 Aug
13 Aug
14 Aug
15 Aug
16 Aug
Time
15 Min Rolling Avg PM2.5 Contribution

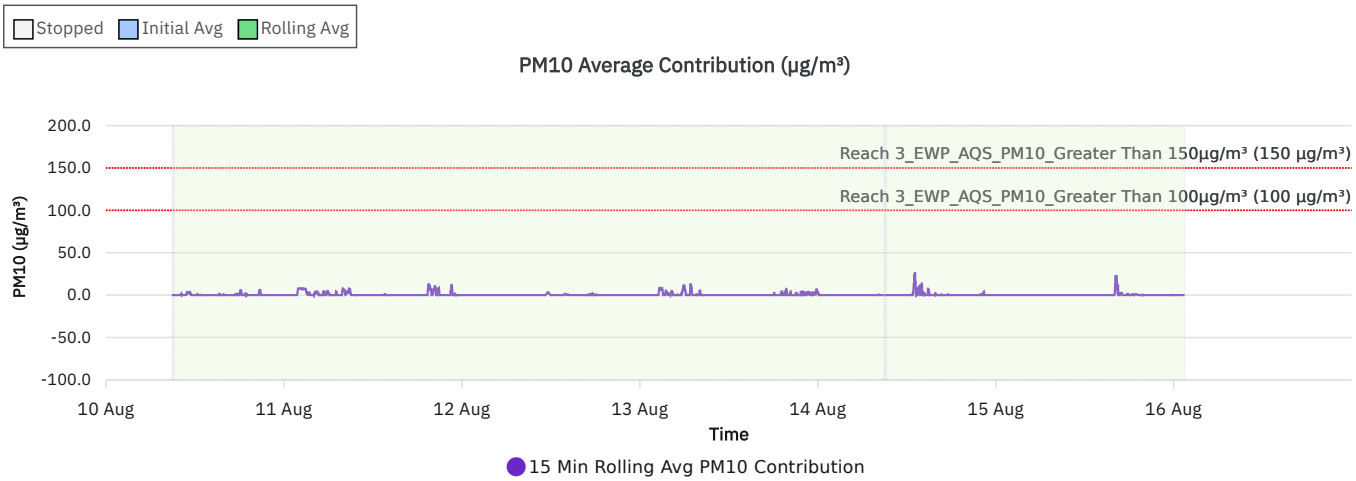
Stopped
Initial Avg
Rolling Avg
PM10 Average Contribution (µg/m³)
Reach 3_EWP_AQS_PM10_Greater Than 150µg/m³ (150 µg/m³)
Reach 3_EWP_AQS_PM10_Greater Than 100µg/m³ (100 µg/m³)
PM10 (µg/m³)
200.0
150.0
100.0
50.0
0.0
-50.0
-100.0
10 Aug
11 Aug
12 Aug
13 Aug
14 Aug
15 Aug
16 Aug
Time
15 Min Rolling Avg PM10 Contribution

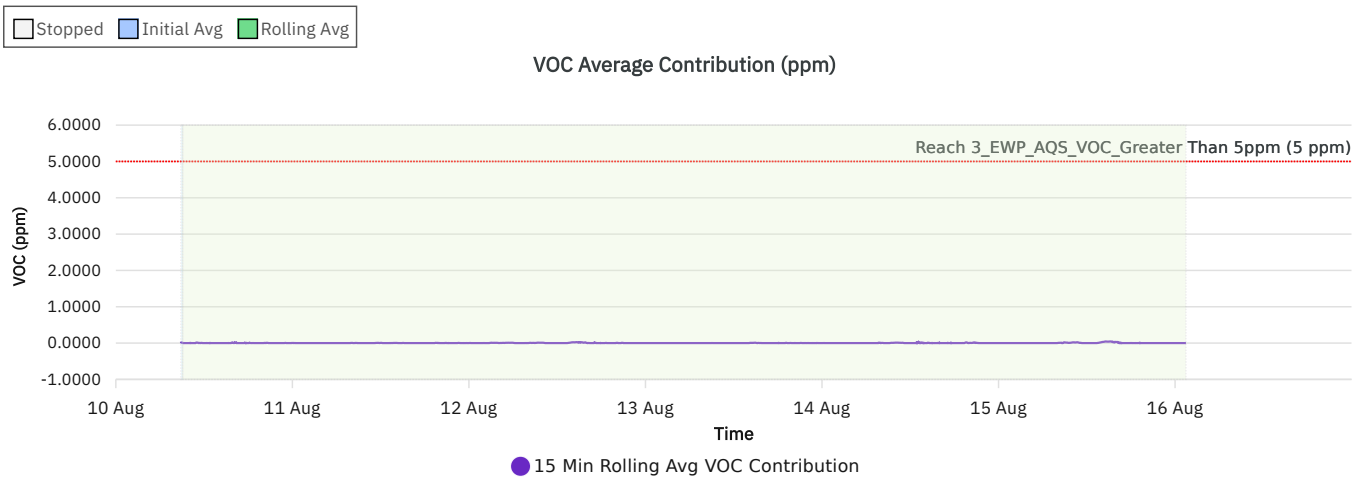
Stopped
Initial Avg
Rolling Avg
VOC Average Contribution (ppm)
Reach 3_EWP_AQS_VOC_Greater Than 5ppm (5 ppm)
VOC (ppm)
6.0000
5.0000
4.0000
3.0000
2.0000
1.0000
0.0000
-1.0000
10 Aug
11 Aug
12 Aug
13 Aug
14 Aug
15 Aug
16 Aug
Time
15 Min Rolling Avg VOC Contribution

Wind rose (mph)

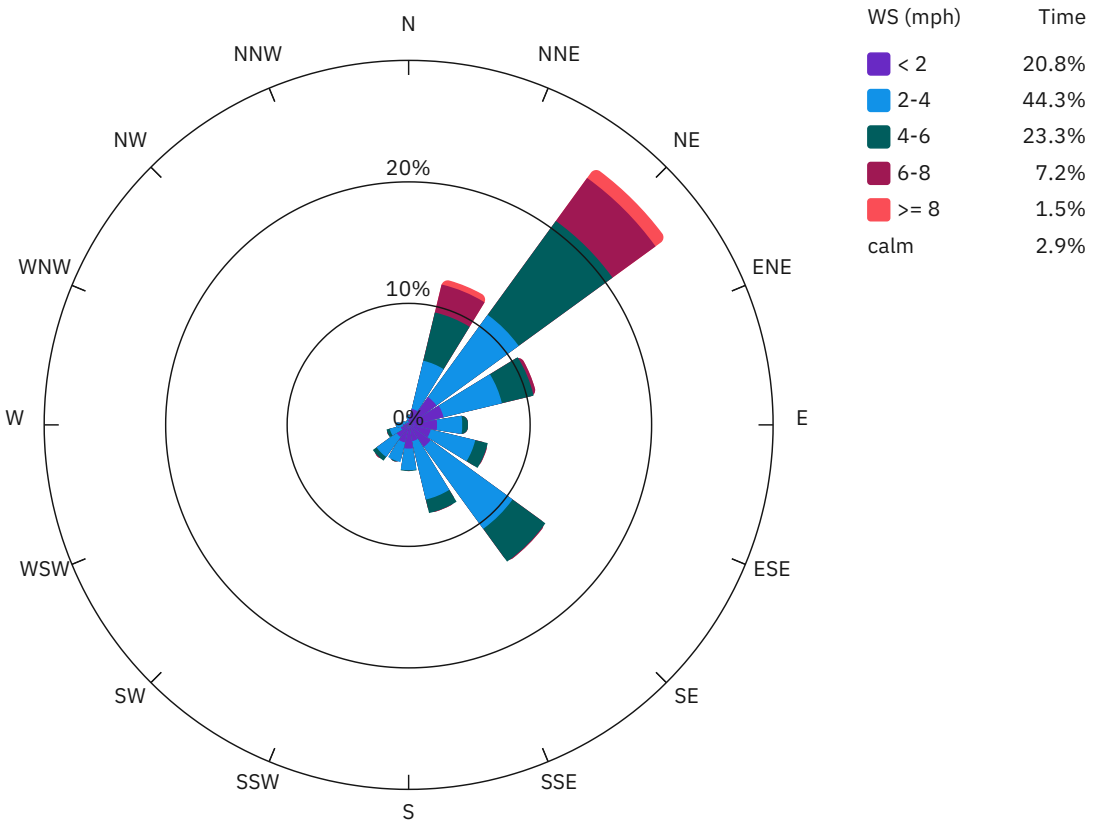

AM-30_Reach 3

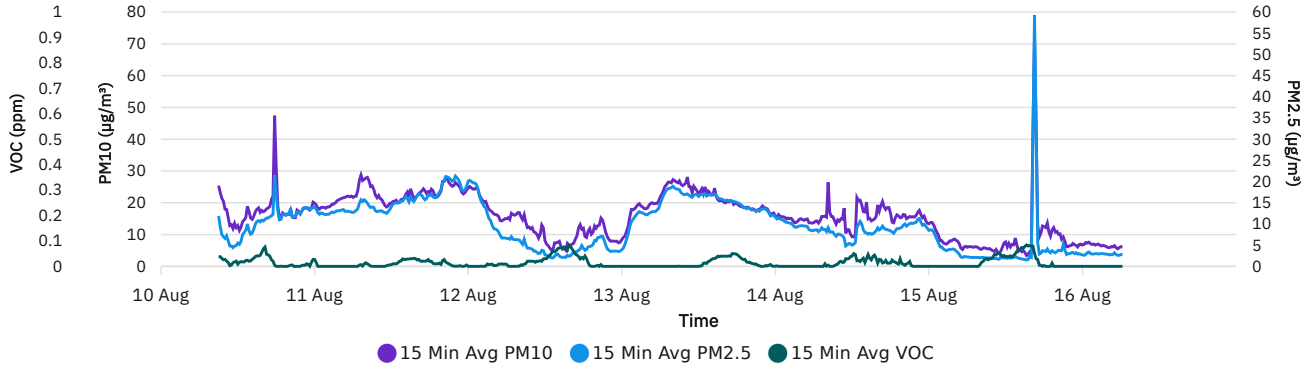

AM-31_Reach 3_WS

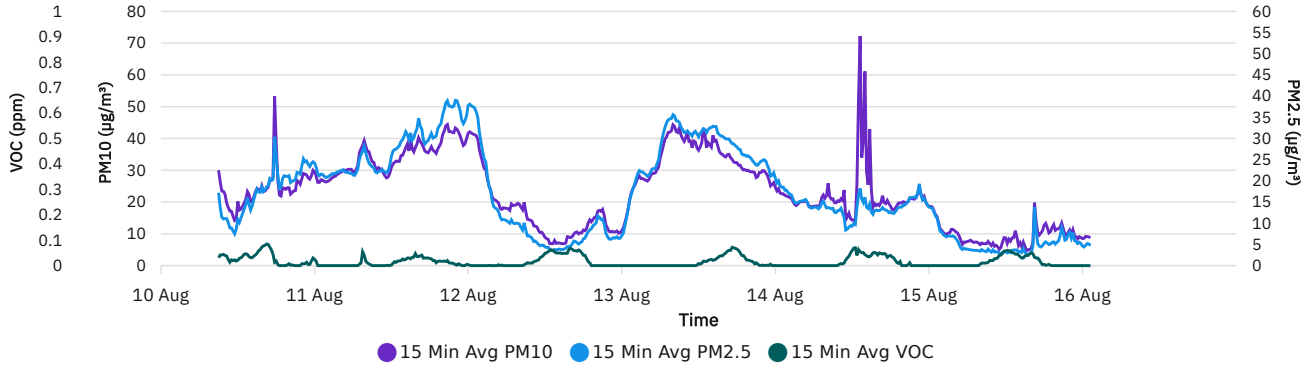

ENOVATE®	Reach 3_EWP_AQS Report	Battery Park_AQS
		Report Period
		From: 08/17/2026 00:00
		To: 08/23/2026 23:59
		PM10 Action Level: 100 µg/m³
		PM2.5 Action Level: 25 µg/m³
		VOC Action Level: 5 ppm

Daily Environmental Summary	Temp (°F)	Relative Humidity (%)	Barometer (inHg)	Wind Speed (mph)	Prevailing Wind Direction
08/17/2026	69.8 - 81.5	65.5 - 94.1	29.7 - 30.9	0.8 - 9.9	NE
08/18/2026	70.0 - 84.4	53.7 - 91.6	29.7 - 30.9	0.5 - 5.7	ENE
08/19/2026	71.1 - 88.2	41.9 - 67.7	29.7 - 31.3	0.5 - 6.6	ENE
08/20/2026	61.0 - 83.5	56.3 - 95.3	29.8 - 30.7	0.5 - 27.6	NE
08/21/2026	60.8 - 79.0	61.5 - 92.1	29.6 - 31.1	0.8 - 21.9	NE
08/22/2026	70.0 - 79.2	61.5 - 77.0	29.8 - 31.4	0.6 - 6.9	E
08/23/2026	65.1 - 84.4	49.5 - 94.3	29.5 - 31.0	0.5 - 9.7	SSE

Daily Monitoring Summary	PM2.5 (µg/m³)	Time	PM10 (µg/m³)	Time	VOC (ppm)	Time
Min Contribution (15 min avg.) - 8/17/2026	0.0	09:00	0.0	09:00	0.0000	10:00
Max Contribution (15 min avg.) - 8/17/2026	0.0	09:00	0.0	09:00	0.0200	09:15
Daily Avg. Contribution (15 min avg.) - 8/17/2026	0.0	-	0.0	-	0.0062	-
Min Contribution (15 min avg.) - 8/18/2026	0.0	00:00	0.0	00:00	0.0000	03:45
Max Contribution (15 min avg.) - 8/18/2026	3.2	15:45	10.9	12:00	0.0193	14:45
Daily Avg. Contribution (15 min avg.) - 8/18/2026	0.1	-	0.3	-	0.0030	-
Min Contribution (15 min avg.) - 8/19/2026	0.0	00:00	0.0	00:00	0.0000	00:15
Max Contribution (15 min avg.) - 8/19/2026	2.9	21:30	2.4	13:30	0.0240	07:30
Daily Avg. Contribution (15 min avg.) - 8/19/2026	0.3	-	0.2	-	0.0014	-
Min Contribution (15 min avg.) - 8/20/2026	0.0	01:00	0.0	01:00	0.0000	00:00
Max Contribution (15 min avg.) - 8/20/2026	2.7	00:15	2.2	11:45	0.0200	07:30
Daily Avg. Contribution (15 min avg.) - 8/20/2026	0.1	-	0.1	-	0.0027	-
Min Contribution (15 min avg.) - 8/21/2026	0.0	00:00	0.0	00:00	0.0000	00:00
Max Contribution (15 min avg.) - 8/21/2026	0.0	00:00	0.0	00:00	0.0200	14:30
Daily Avg. Contribution (15 min avg.) - 8/21/2026	0.0	-	0.0	-	0.0038	-
Min Contribution (15 min avg.) - 8/22/2026	0.0	00:00	0.0	00:00	0.0000	00:00
Max Contribution (15 min avg.) - 8/22/2026	5.0	14:15	4.2	14:15	0.0127	11:15
Daily Avg. Contribution (15 min avg.) - 8/22/2026	0.1	-	0.1	-	0.0020	-
Min Contribution (15 min avg.) - 8/23/2026	0.0	00:00	0.0	00:00	0.0000	00:00
Max Contribution (15 min avg.) - 8/23/2026	3.7	22:00	3.4	21:00	0.0160	10:15
Daily Avg. Contribution (15 min avg.) - 8/23/2026	0.7	-	0.6	-	0.0011	-

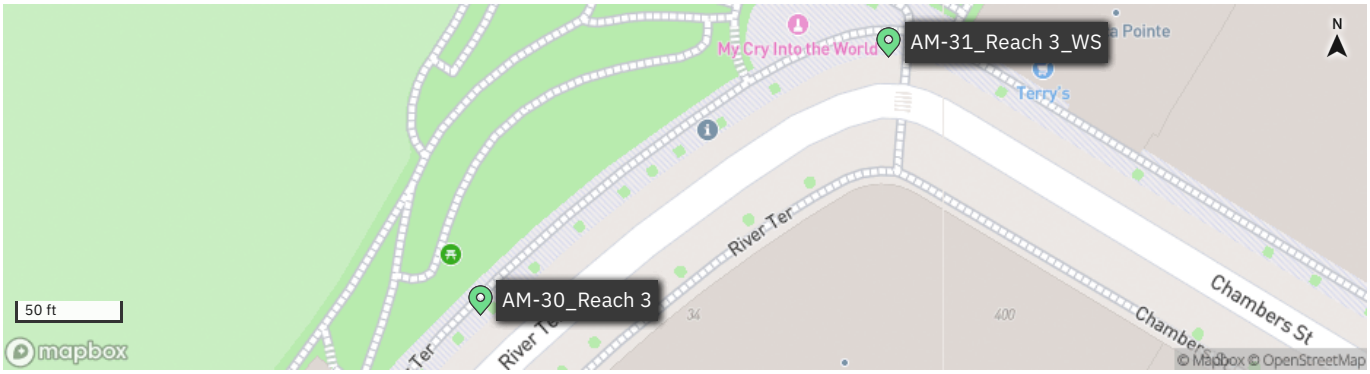

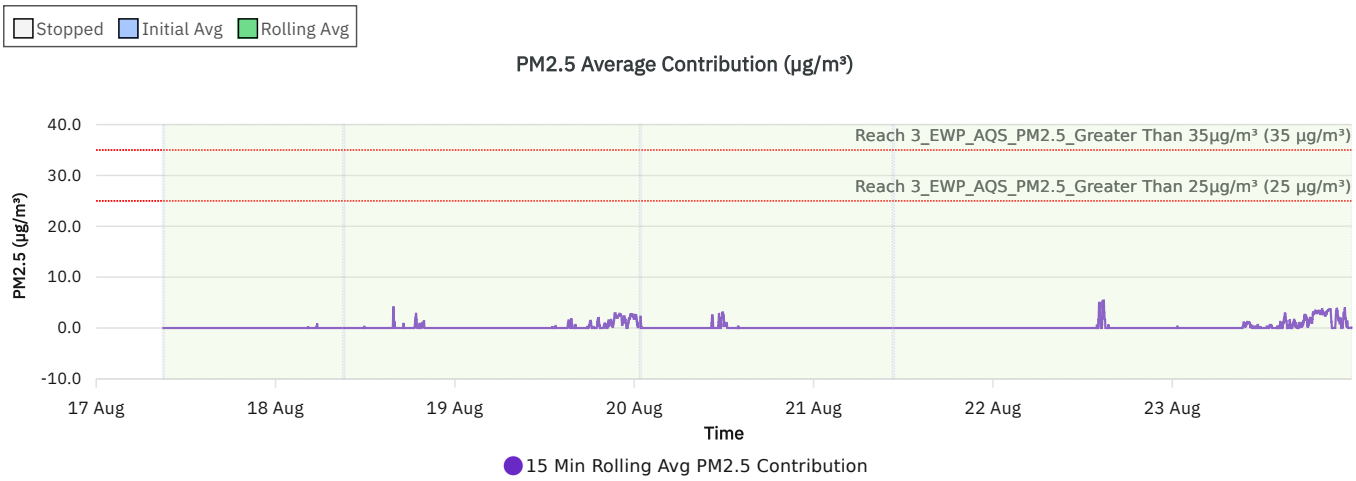
Stopped
Initial Avg
Rolling Avg
PM2.5 Average Contribution (µg/m³)
Reach 3_EWP_AQS_PM2.5_Greater Than 35µg/m³ (35 µg/m³)
Reach 3_EWP_AQS_PM2.5_Greater Than 25µg/m³ (25 µg/m³)
PM2.5 (µg/m³)
40.0
30.0
20.0
10.0
0.0
-10.0
17 Aug
18 Aug
19 Aug
20 Aug
21 Aug
22 Aug
23 Aug
Time
15 Min Rolling Avg PM2.5 Contribution

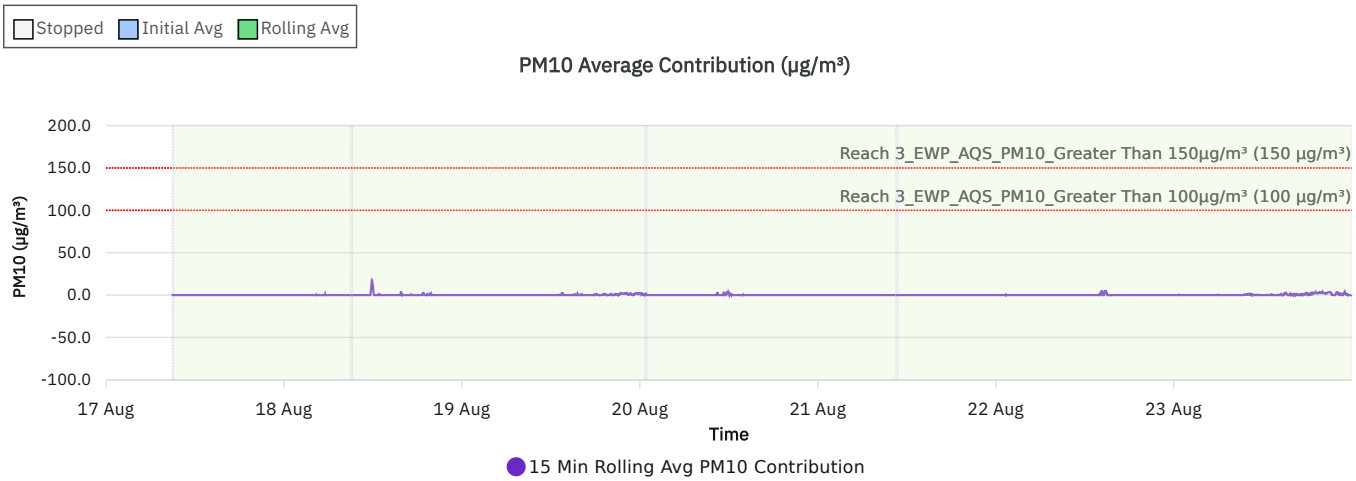
Stopped
Initial Avg
Rolling Avg
PM10 Average Contribution (µg/m³)
Reach 3_EWP_AQS_PM10_Greater Than 150µg/m³ (150 µg/m³)
Reach 3_EWP_AQS_PM10_Greater Than 100µg/m³ (100 µg/m³)
PM10 (µg/m³)
200.0
150.0
100.0
50.0
0.0
-50.0
-100.0
17 Aug
18 Aug
19 Aug
20 Aug
21 Aug
22 Aug
23 Aug
Time
15 Min Rolling Avg PM10 Contribution

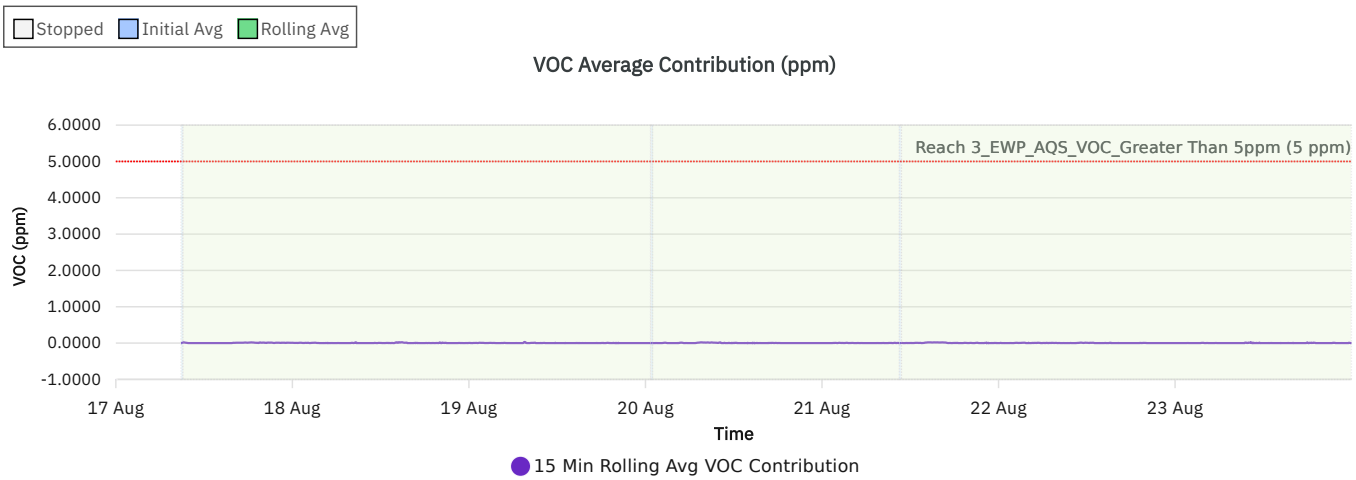
Stopped
Initial Avg
Rolling Avg
VOC Average Contribution (ppm)
Reach 3_EWP_AQS_VOC_Greater Than 5ppm (5 ppm)
VOC (ppm)
6.0000
5.0000
4.0000
3.0000
2.0000
1.0000
0.0000
-1.0000
17 Aug
18 Aug
19 Aug
20 Aug
21 Aug
22 Aug
23 Aug
Time
15 Min Rolling Avg VOC Contribution

Wind rose (mph)

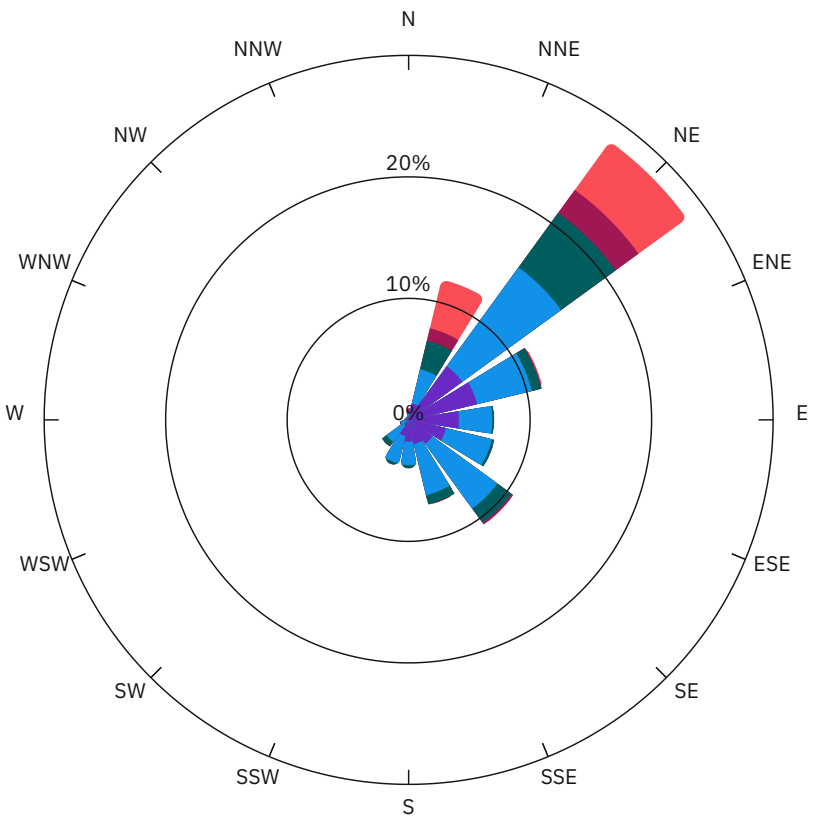

WS (mph)	Time
< 2	28.2%
2-4	42.0%
4-6	12.6%
6-8	3.9%
>= 8	9.3%
calm	3.9%

AM-30_Reach 3

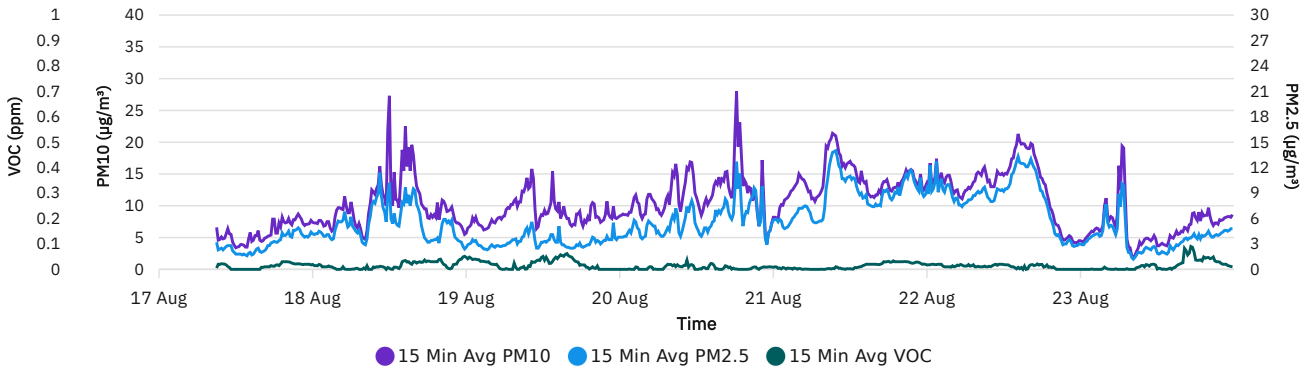

AM-31_Reach 3_WS

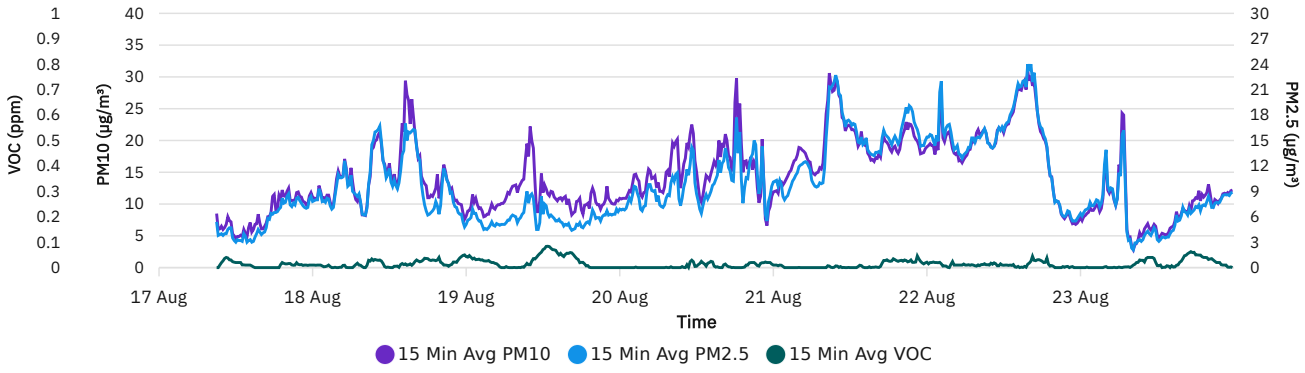

ENOVATE®	Reach 3_EWP_AQS Report	Battery Park_AQS	
		Report Period	
		From:	08/24/2026 00:00
		To:	08/30/2026 23:59
		PM10 Action Level:	100 µg/m³
		PM2.5 Action Level:	25 µg/m³
		VOC Action Level:	5 ppm

Daily Environmental Summary	Temp (°F)	Relative Humidity (%)	Barometer (inHg)	Wind Speed (mph)	Prevailing Wind Direction
08/24/2026	67.5 - 81.7	46.5 - 74.9	29.7 - 31.2	0.8 - 8.3	S
08/25/2026	64.9 - 79.9	47.5 - 68.8	29.6 - 31.0	0.6 - 12.9	S
08/26/2026	65.3 - 85.5	44.9 - 75.2	29.3 - 31.0	0.5 - 10.9	ENE
08/27/2026	70.7 - 79.7	67.5 - 93.0	29.7 - 31.9	0.5 - 7.9	ESE
08/28/2026	69.6 - 85.3	52.8 - 82.8	29.7 - 31.6	0.4 - 8.1	NE
08/29/2026	62.6 - 80.1	37.0 - 71.6	30.0 - 31.0	0.7 - 20.9	NE
08/30/2026	66.9 - 78.4	54.7 - 74.9	30.0 - 31.0	0.7 - 8.5	SE

Daily Monitoring Summary	PM2.5 (µg/m³)	Time	PM10 (µg/m³)	Time	VOC (ppm)	Time
Min Contribution (15 min avg.) - 8/24/2026	0.0	00:15	0.0	00:15	0.0000	00:00
Max Contribution (15 min avg.) - 8/24/2026	9.6	10:30	8.5	10:30	0.0127	13:30
Daily Avg. Contribution (15 min avg.) - 8/24/2026	1.8	-	1.6	-	0.0008	-
Min Contribution (15 min avg.) - 8/25/2026	0.0	03:45	0.0	03:30	0.0000	00:00
Max Contribution (15 min avg.) - 8/25/2026	4.5	00:15	4.1	00:15	0.0153	14:00
Daily Avg. Contribution (15 min avg.) - 8/25/2026	0.6	-	0.5	-	0.0012	-
Min Contribution (15 min avg.) - 8/26/2026	0.0	01:15	0.0	01:15	0.0000	00:00
Max Contribution (15 min avg.) - 8/26/2026	1.1	11:30	0.8	11:30	0.0193	15:00
Daily Avg. Contribution (15 min avg.) - 8/26/2026	0.1	-	0.0	-	0.0006	-
Min Contribution (15 min avg.) - 8/27/2026	0.0	00:00	0.0	00:00	0.0000	00:00
Max Contribution (15 min avg.) - 8/27/2026	3.8	20:30	3.6	20:30	0.0100	09:45
Daily Avg. Contribution (15 min avg.) - 8/27/2026	0.1	-	0.1	-	0.0005	-
Min Contribution (15 min avg.) - 8/28/2026	0.0	00:00	0.0	00:00	0.0000	00:00
Max Contribution (15 min avg.) - 8/28/2026	0.0	00:00	0.0	00:00	0.0213	14:30
Daily Avg. Contribution (15 min avg.) - 8/28/2026	0.0	-	0.0	-	0.0047	-
Min Contribution (15 min avg.) - 8/29/2026	0.0	00:00	0.0	00:00	0.0000	00:00
Max Contribution (15 min avg.) - 8/29/2026	2.5	20:45	2.3	20:45	0.1067	15:00
Daily Avg. Contribution (15 min avg.) - 8/29/2026	0.1	-	0.0	-	0.0159	-
Min Contribution (15 min avg.) - 8/30/2026	0.0	00:00	0.0	00:00	0.0000	00:00
Max Contribution (15 min avg.) - 8/30/2026	2.4	14:45	1.9	14:45	0.0207	00:30
Daily Avg. Contribution (15 min avg.) - 8/30/2026	0.2	-	0.1	-	0.0014	-

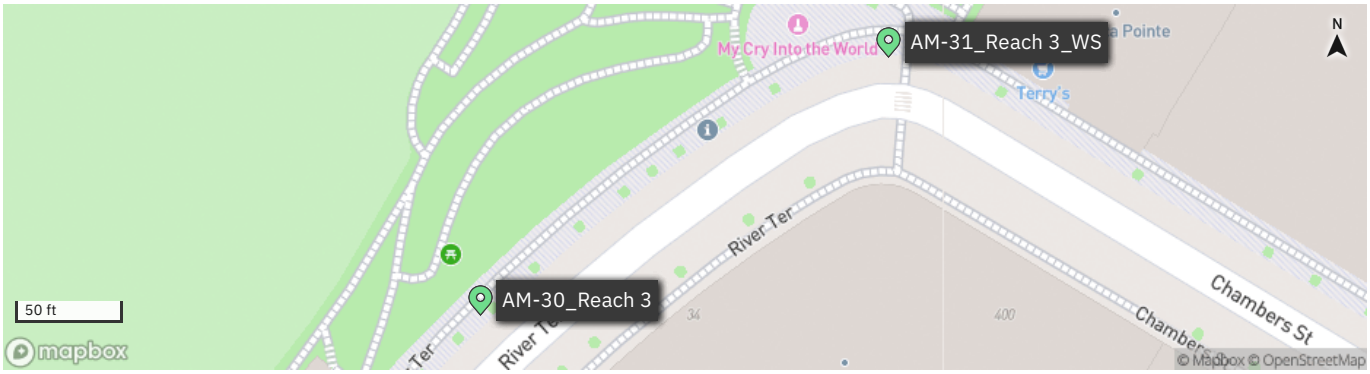

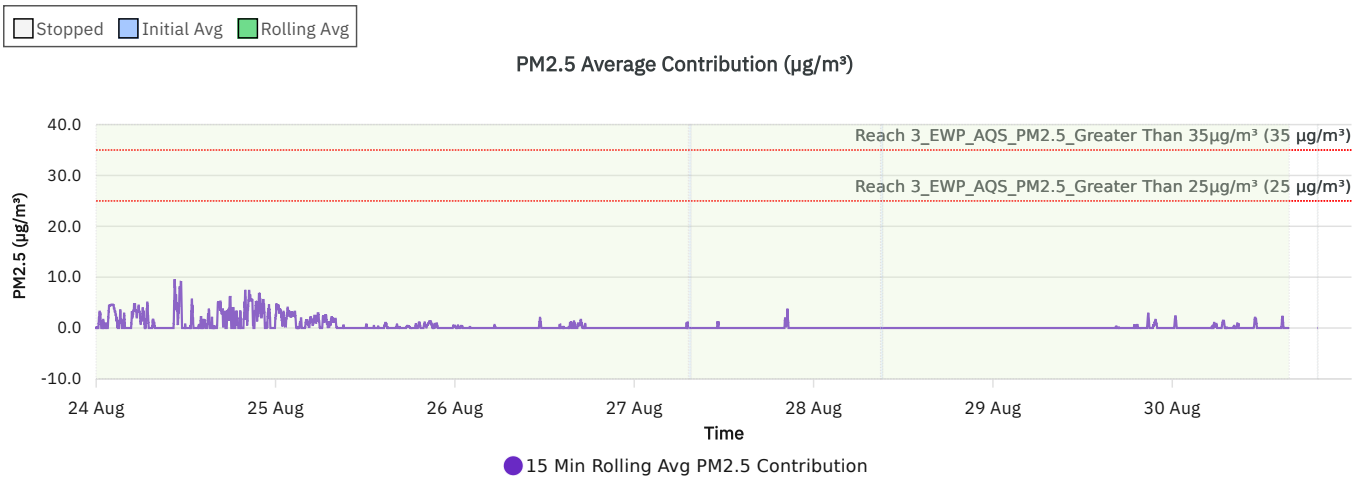
Stopped
Initial Avg
Rolling Avg
PM2.5 Average Contribution (µg/m³)
Reach 3_EWP_AQS_PM2.5_Greater Than 35µg/m³ (35 µg/m³)
Reach 3_EWP_AQS_PM2.5_Greater Than 25µg/m³ (25 µg/m³)
PM2.5 (µg/m³)
40.0
30.0
20.0
10.0
0.0
-10.0
24 Aug
25 Aug
26 Aug
27 Aug
28 Aug
29 Aug
30 Aug
Time
15 Min Rolling Avg PM2.5 Contribution

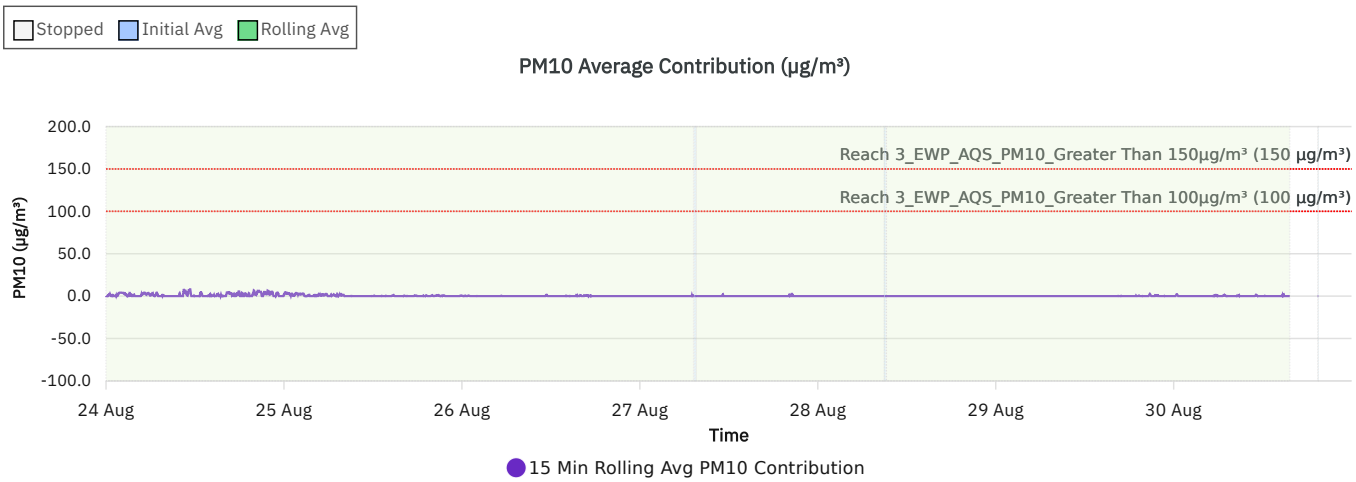
Stopped
Initial Avg
Rolling Avg
PM10 Average Contribution (µg/m³)
Reach 3_EWP_AQS_PM10_Greater Than 150µg/m³ (150 µg/m³)
Reach 3_EWP_AQS_PM10_Greater Than 100µg/m³ (100 µg/m³)
PM10 (µg/m³)
200.0
150.0
100.0
50.0
0.0
-50.0
-100.0
24 Aug
25 Aug
26 Aug
27 Aug
28 Aug
29 Aug
30 Aug
Time
15 Min Rolling Avg PM10 Contribution

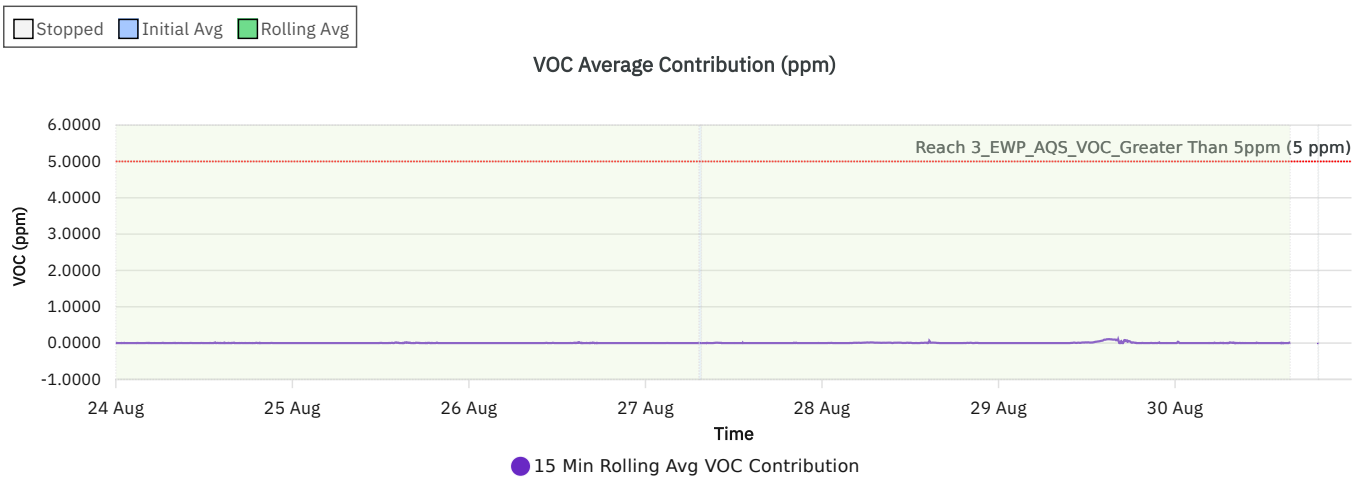
Stopped
Initial Avg
Rolling Avg
VOC Average Contribution (ppm)
Reach 3_EWP_AQS_VOC_Greater Than 5ppm (5 ppm)
VOC (ppm)
6.0000
5.0000
4.0000
3.0000
2.0000
1.0000
0.0000
-1.0000
24 Aug
25 Aug
26 Aug
27 Aug
28 Aug
29 Aug
30 Aug
Time
15 Min Rolling Avg VOC Contribution

Wind rose (mph)

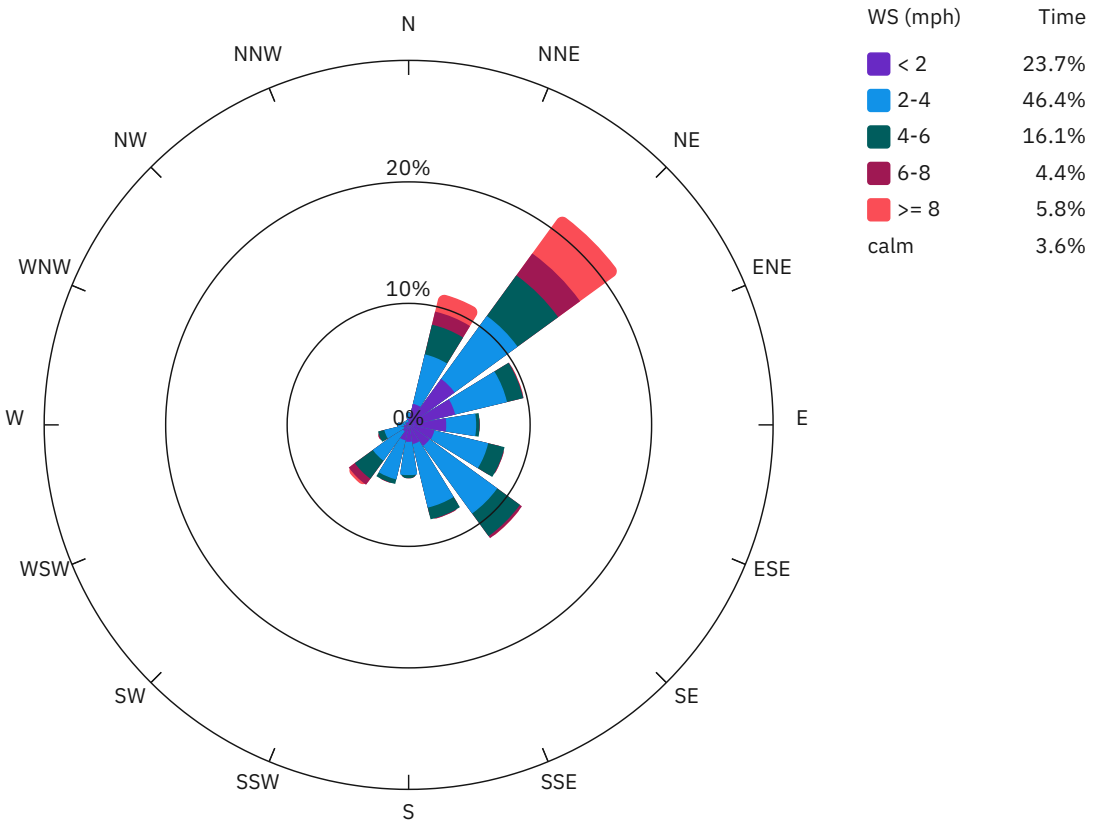

AM-30_Reach 3

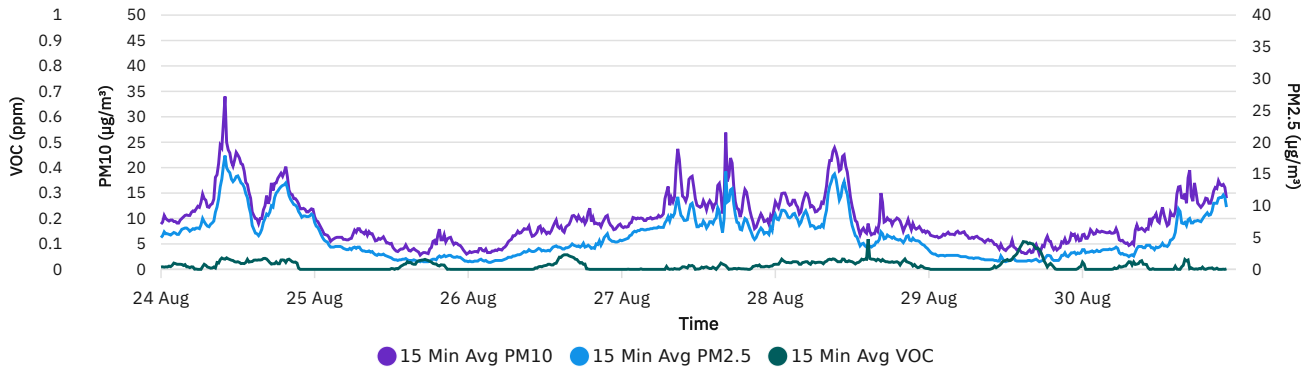

AM-31_Reach 3_WS

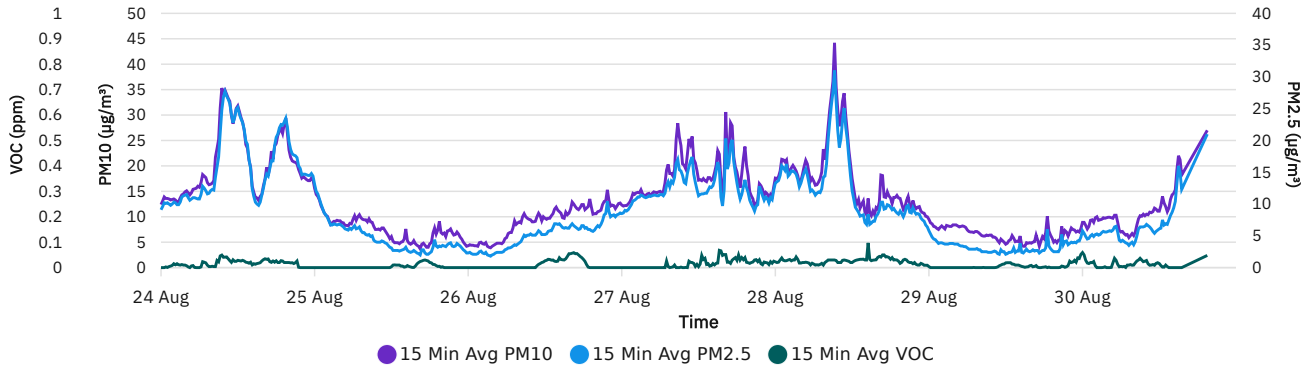

ENOVATE®	Reach 3_EWP_AQS Report	Battery Park_AQS	
		Report Period	
		From:	08/31/2026 00:00
		To:	08/31/2026 23:59
		PM10 Action Level:	100 µg/m³
		PM2.5 Action Level:	25 µg/m³
		VOC Action Level:	5 ppm

Daily Environmental Summary	Temp (°F)	Relative Humidity (%)	Barometer (inHg)	Wind Speed (mph)	Prevailing Wind Direction
08/31/2026	69.1 - 77.5	59.8 - 78.8	29.9 - 30.9	0.5 - 8.3	ESE

Daily Monitoring Summary	PM2.5 (µg/m³)	Time	PM10 (µg/m³)	Time	VOC (ppm)	Time
Min Contribution (15 min avg.) - 8/31/2026	0.0	08:45	0.0	08:45	0.0000	08:45
Max Contribution (15 min avg.) - 8/31/2026	2.4	16:30	2.1	23:30	0.0313	17:00
Daily Avg. Contribution (15 min avg.) - 8/31/2026	0.2	-	0.2	-	0.0040	-

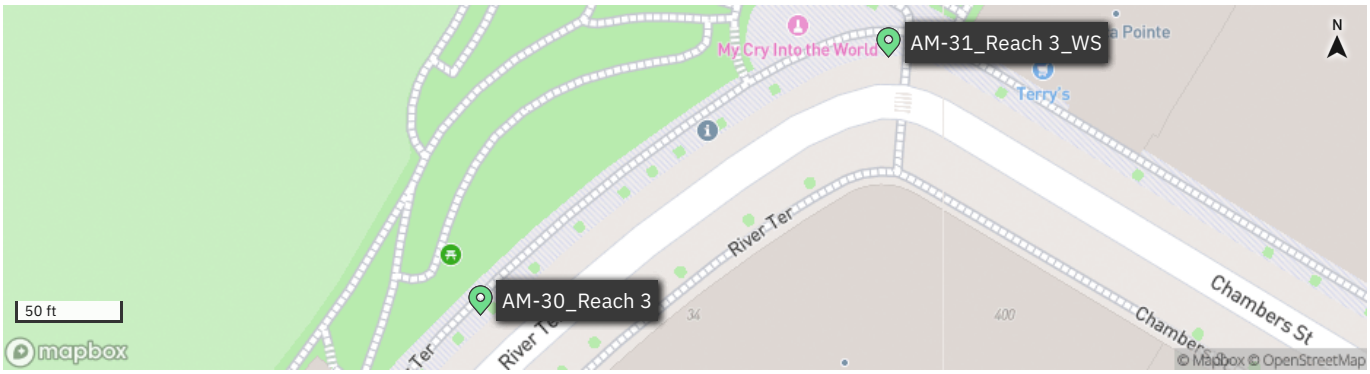

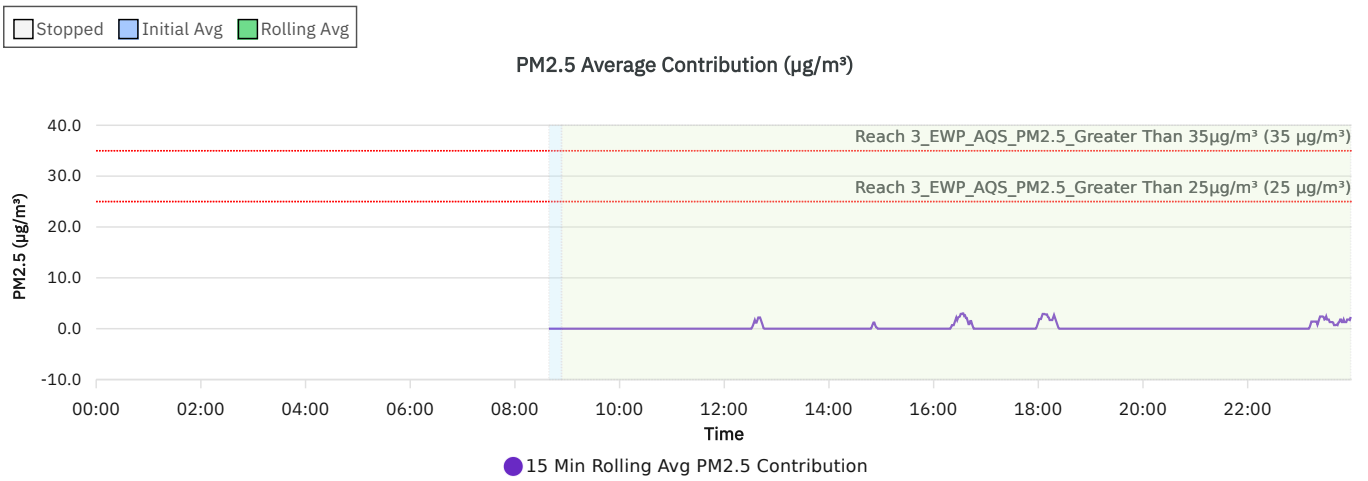

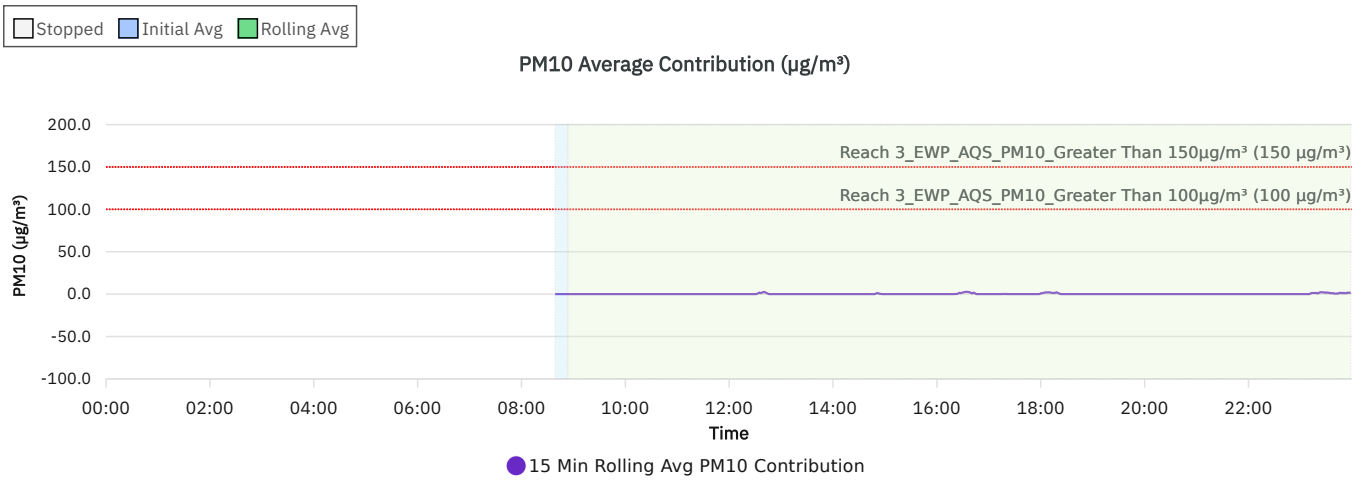

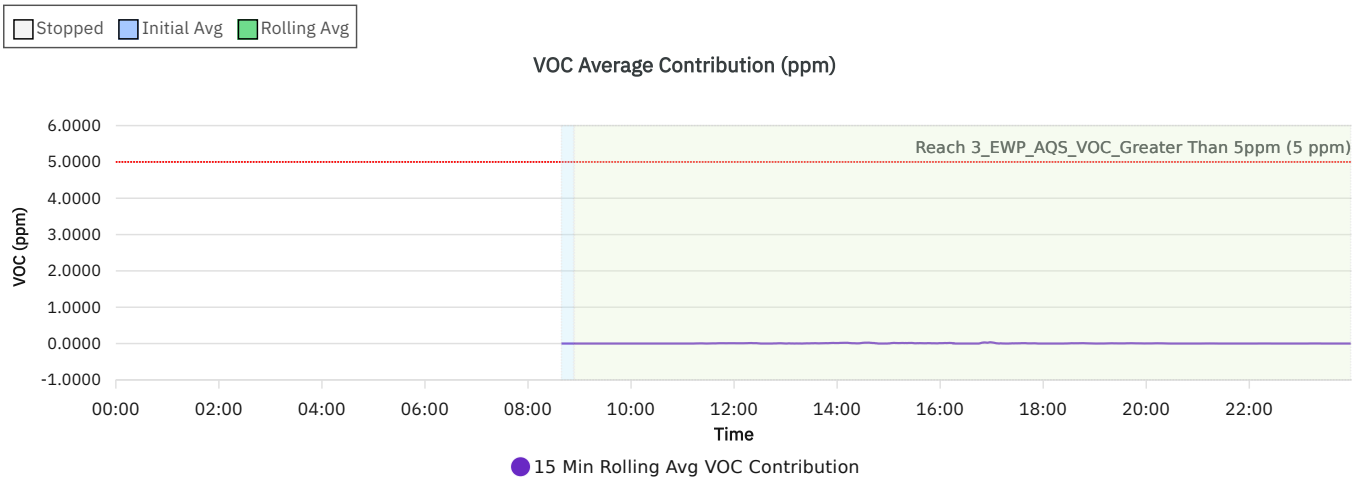

Wind rose (mph)

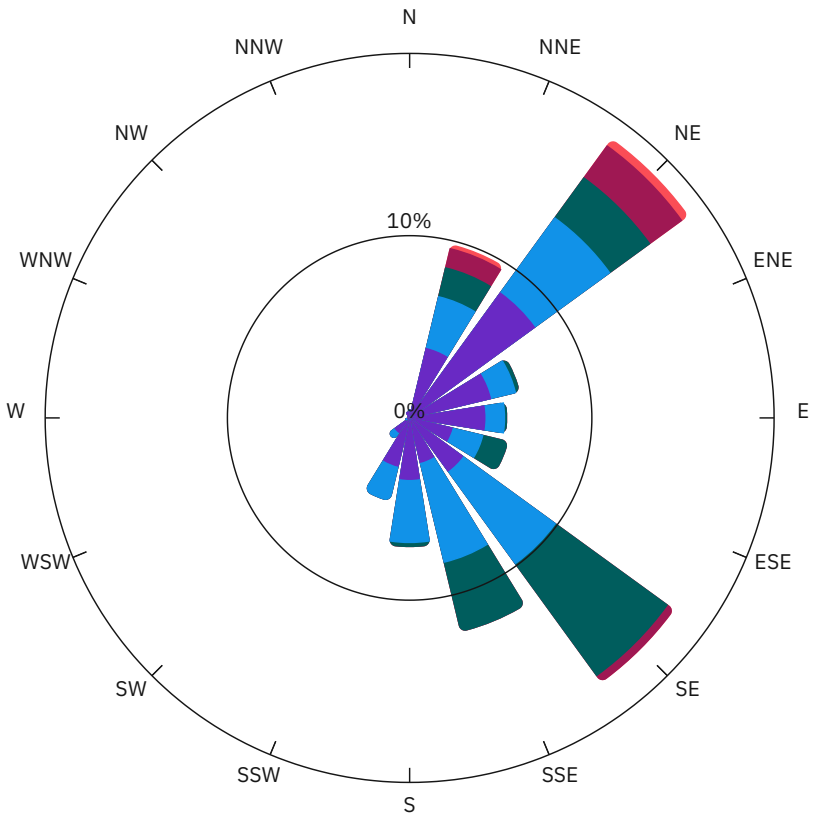

WS (mph)	Time
< 2	37.4%
2-4	30.3%
4-6	17.8%
6-8	3.7%
>= 8	0.7%
calm	10.2%

AM-30_Reach 3

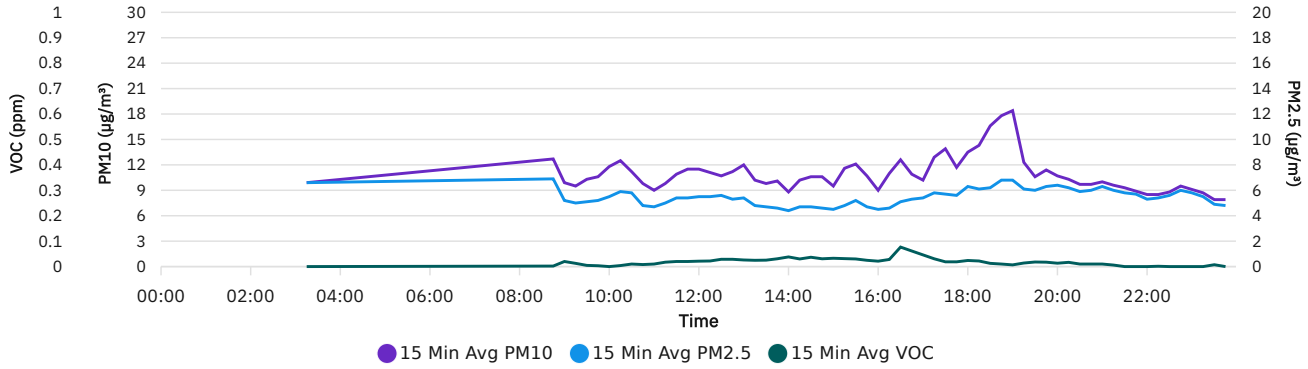

AM-31_Reach 3_WS

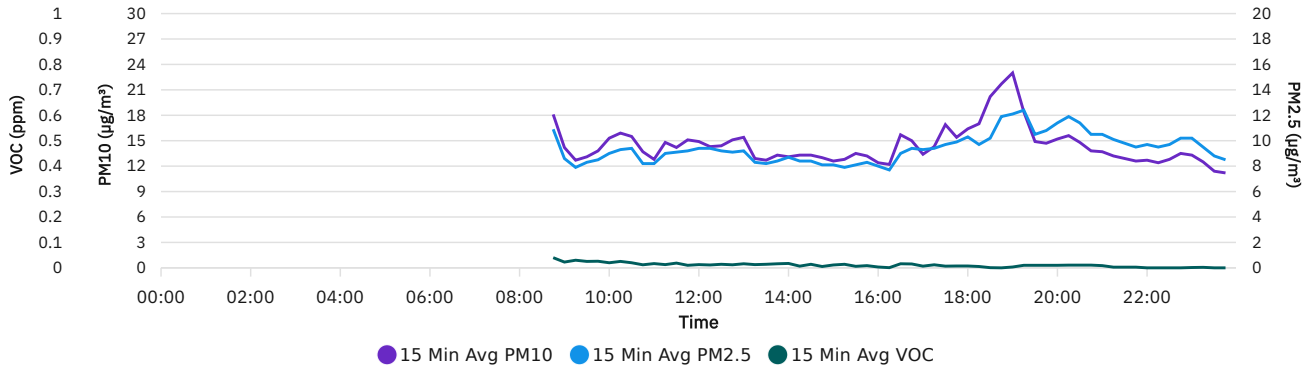

ENOVATE®	Reach 4_EWP Report	Battery Park_AQS	
		Report Period	
		From:	08/01/2026 00:00
		To:	08/02/2026 23:59
		PM10 Action Level:	100 µg/m³
		PM2.5 Action Level:	25 µg/m³
		VOC Action Level:	5 ppm

Daily Environmental Summary	Temp (°F)	Relative Humidity (%)	Barometer (inHg)	Wind Speed (mph)	Prevailing Wind Direction
08/01/2026	73.0 - 88.3	0.0 - 0.0	29.4 - 32.4	0.3 - 4.1	SSE
08/02/2026	75.7 - 84.2	0.0 - 0.0	29.3 - 33.9	0.3 - 5.6	SSE

Daily Monitoring Summary	PM2.5 (µg/m³)	Time	PM10 (µg/m³)	Time	VOC (ppm)	Time
Min Contribution (15 min avg.) - 8/1/2026	0.0	00:00	0.0	00:00	0.0000	00:00
Max Contribution (15 min avg.) - 8/1/2026	4.8	11:00	5.4	11:00	0.0100	07:00
Daily Avg. Contribution (15 min avg.) - 8/1/2026	0.7	-	0.5	-	0.0012	-
Min Contribution (15 min avg.) - 8/2/2026	0.0	00:30	0.0	00:30	0.0000	00:00
Max Contribution (15 min avg.) - 8/2/2026	2.4	19:00	2.7	13:30	0.0067	14:45
Daily Avg. Contribution (15 min avg.) - 8/2/2026	0.4	-	0.2	-	0.0006	-



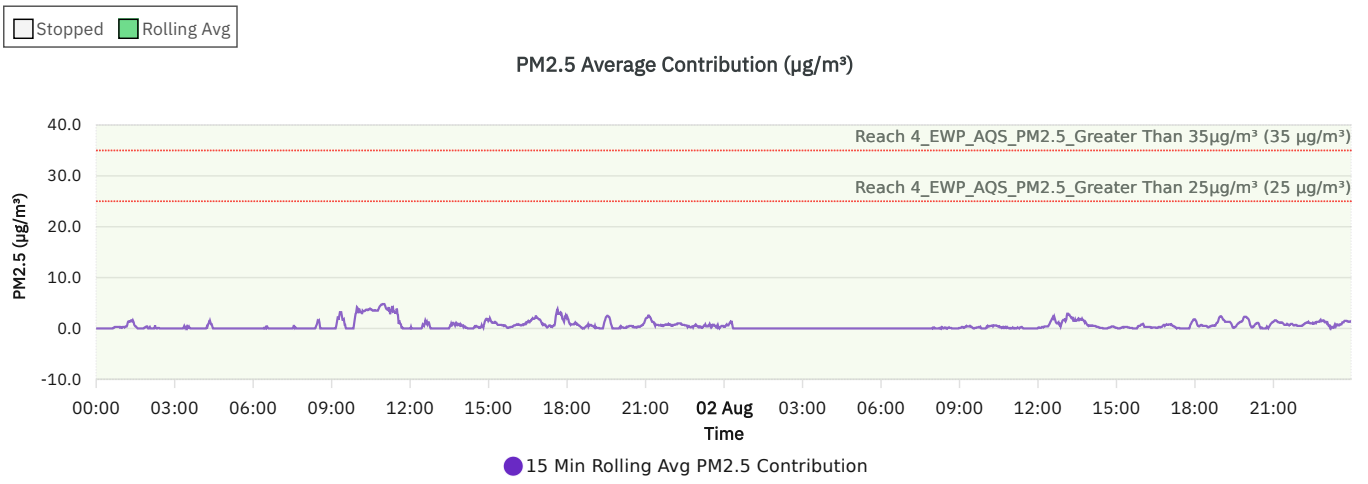

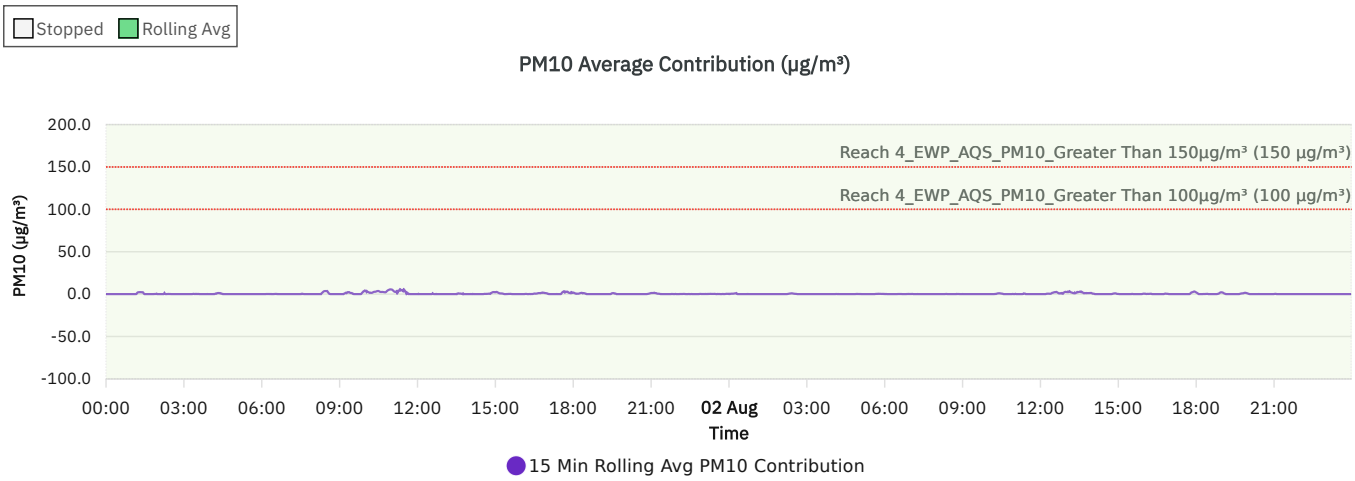

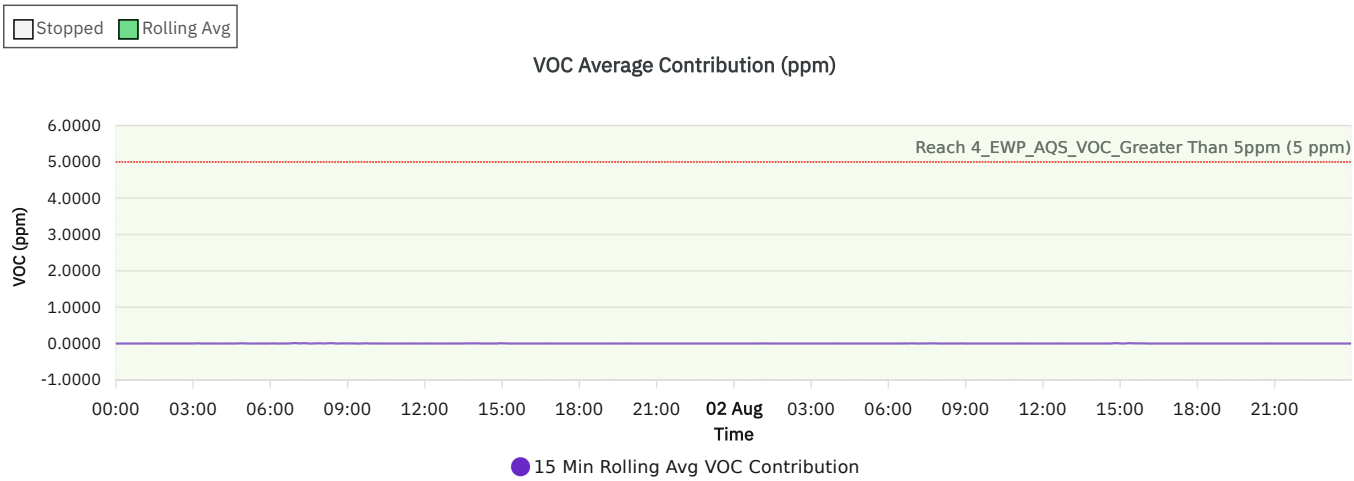

Wind rose (mph)

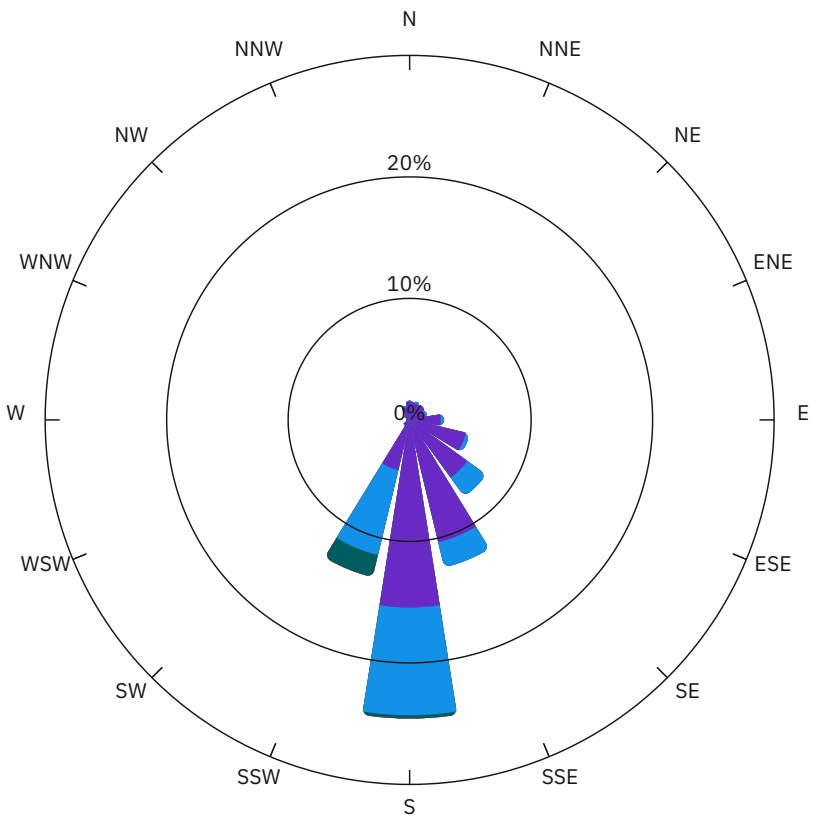

WS (mph)	Time
< 2	50.8%
2-4	21.4%
4-6	2.2%
6-8	0.0%
>= 8	0.0%
calm	25.7%

AM-22_Reach 4

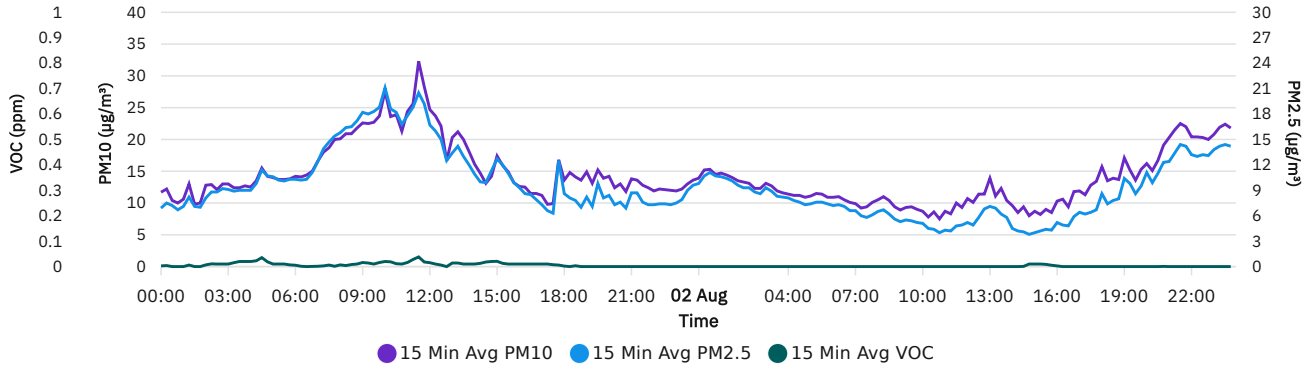

AM-23_Reach 4_WS

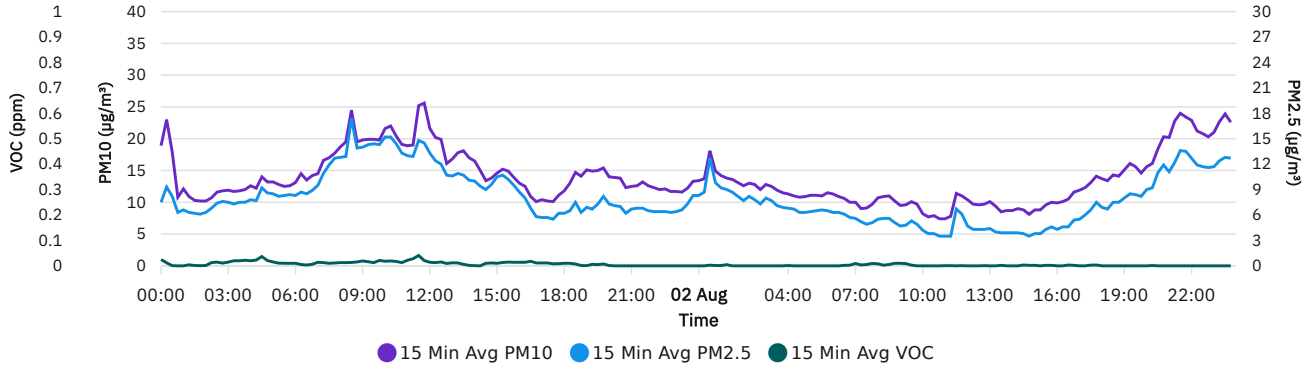

ENOVATE®	Reach 4_EWP Report	Battery Park_AQS	
		Report Period	
		From:	08/03/2026 00:00
		To:	08/09/2026 23:59
		PM10 Action Level:	100 µg/m³
		PM2.5 Action Level:	25 µg/m³
		VOC Action Level:	5 ppm

Daily Environmental Summary	Temp (°F)	Relative Humidity (%)	Barometer (inHg)	Wind Speed (mph)	Prevailing Wind Direction
08/03/2026	71.1 - 82.0	0.0 - 0.0	29.0 - 33.8	0.5 - 8.8	S
08/04/2026	69.1 - 87.4	0.0 - 0.0	26.8 - 34.2	0.3 - 5.4	SSW
08/05/2026	73.0 - 83.8	0.0 - 0.0	29.4 - 33.9	0.3 - 6.9	SSE
08/06/2026	75.6 - 90.0	0.0 - 0.0	29.4 - 34.5	0.5 - 6.3	S
08/07/2026	70.0 - 93.0	0.0 - 0.0	28.7 - 31.9	0.4 - 49.7	SE
08/08/2026	72.7 - 87.3	0.0 - 0.0	29.3 - 34.2	0.3 - 3.7	SE
08/09/2026	77.4 - 83.7	0.0 - 0.0	30.0 - 30.2	0.7 - 0.9	ESE

Daily Monitoring Summary	PM2.5 (µg/m³)	Time	PM10 (µg/m³)	Time	VOC (ppm)	Time
Min Contribution (15 min avg.) - 8/3/2026	0.0	00:45	0.0	00:00	0.0000	00:00
Max Contribution (15 min avg.) - 8/3/2026	4.0	10:15	10.3	16:30	0.0133	15:45
Daily Avg. Contribution (15 min avg.) - 8/3/2026	0.4	-	0.7	-	0.0003	-
Min Contribution (15 min avg.) - 8/4/2026	0.0	00:00	0.0	00:15	0.0000	00:00
Max Contribution (15 min avg.) - 8/4/2026	4.6	20:30	5.2	13:00	0.0127	12:30
Daily Avg. Contribution (15 min avg.) - 8/4/2026	0.2	-	0.4	-	0.0008	-
Min Contribution (15 min avg.) - 8/5/2026	0.0	00:00	0.0	01:30	0.0000	00:00
Max Contribution (15 min avg.) - 8/5/2026	5.5	21:30	8.4	16:30	0.0293	01:00
Daily Avg. Contribution (15 min avg.) - 8/5/2026	0.7	-	0.9	-	0.0014	-
Min Contribution (15 min avg.) - 8/6/2026	0.0	00:00	0.0	00:00	0.0000	00:00
Max Contribution (15 min avg.) - 8/6/2026	34.7	19:45	36.2	19:45	0.0140	14:15
Daily Avg. Contribution (15 min avg.) - 8/6/2026	2.2	-	2.4	-	0.0016	-
Min Contribution (15 min avg.) - 8/7/2026	0.0	00:00	0.0	00:00	0.0000	00:00
Max Contribution (15 min avg.) - 8/7/2026	9.4	18:00	75.8	18:15	0.0160	15:30
Daily Avg. Contribution (15 min avg.) - 8/7/2026	2.2	-	4.2	-	0.0012	-
Min Contribution (15 min avg.) - 8/8/2026	0.0	02:15	0.0	00:00	0.0000	00:00
Max Contribution (15 min avg.) - 8/8/2026	6.4	01:30	5.7	01:30	0.0100	15:15
Daily Avg. Contribution (15 min avg.) - 8/8/2026	1.3	-	0.8	-	0.0008	-
Min Contribution (15 min avg.) - 8/9/2026	-	-	-	-	-	-
Max Contribution (15 min avg.) - 8/9/2026	-	-	-	-	-	-
Daily Avg. Contribution (15 min avg.) - 8/9/2026	-	-	-	-	-	-



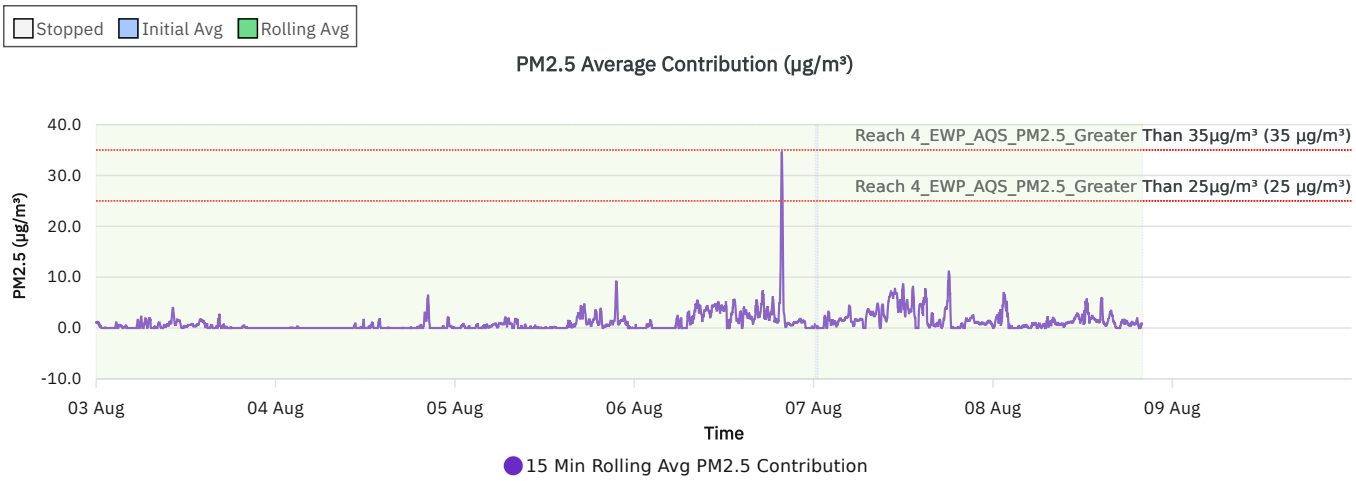
Stopped
Initial Avg
Rolling Avg
PM2.5 Average Contribution (µg/m³)
Reach 4_EWP_AQS_PM2.5_Greater Than 35µg/m³ (35 µg/m³)
Reach 4_EWP_AQS_PM2.5_Greater Than 25µg/m³ (25 µg/m³)
PM2.5 (µg/m³)
40.0
30.0
20.0
10.0
0.0
-10.0
03 Aug
04 Aug
05 Aug
06 Aug
07 Aug
08 Aug
09 Aug
Time
15 Min Rolling Avg PM2.5 Contribution

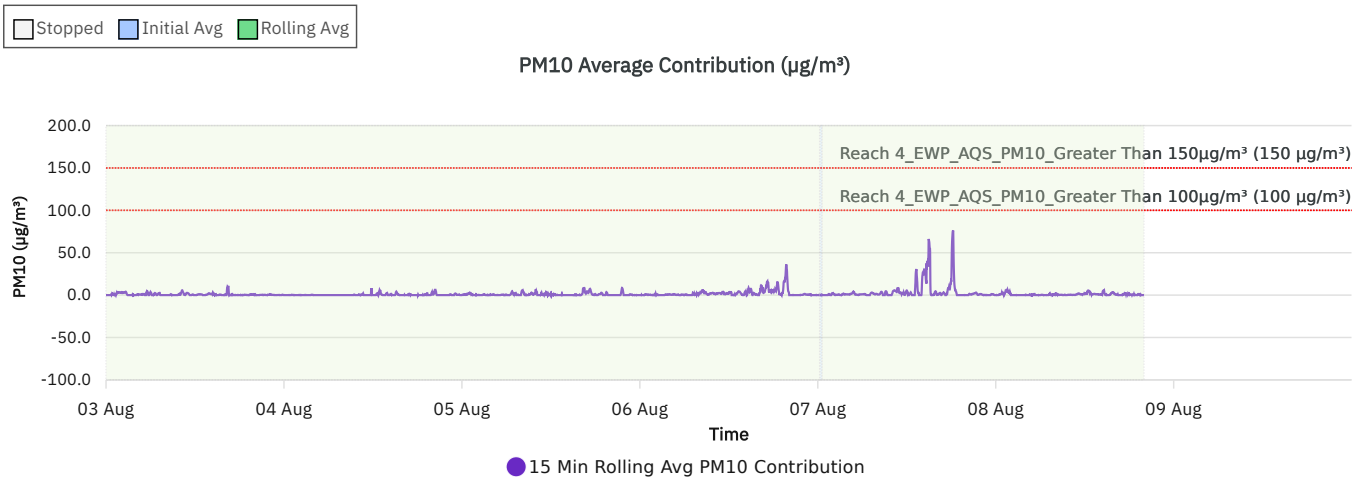
Stopped
Initial Avg
Rolling Avg
PM10 Average Contribution (µg/m³)
Reach 4_EWP_AQS_PM10_Greater Than 150µg/m³ (150 µg/m³)
Reach 4_EWP_AQS_PM10_Greater Than 100µg/m³ (100 µg/m³)
PM10 (µg/m³)
200.0
150.0
100.0
50.0
0.0
-50.0
-100.0
03 Aug
04 Aug
05 Aug
06 Aug
07 Aug
08 Aug
09 Aug
Time
15 Min Rolling Avg PM10 Contribution

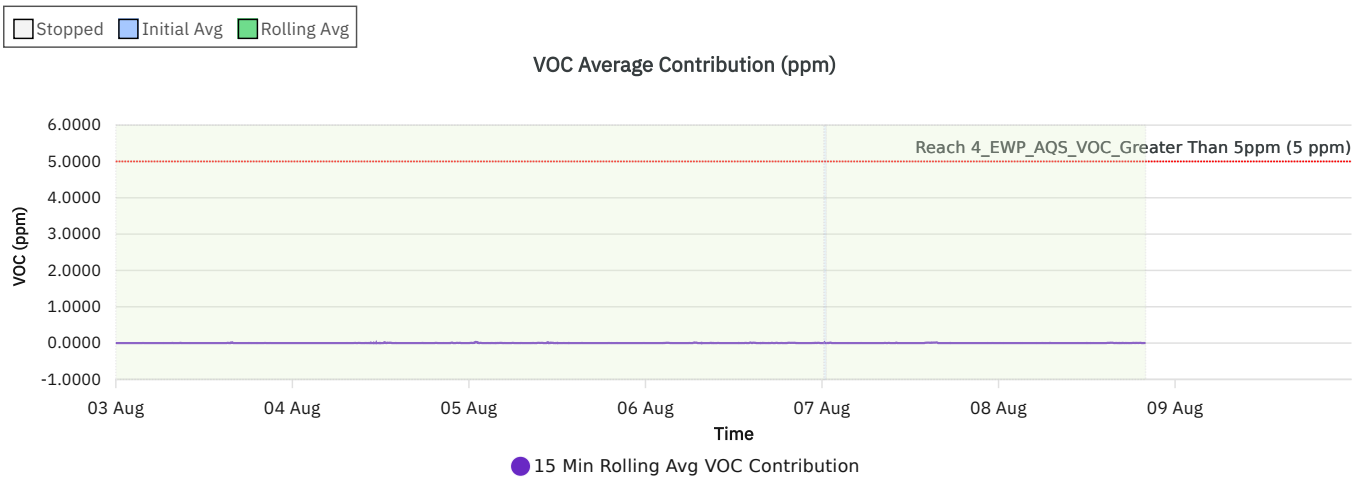
Stopped
Initial Avg
Rolling Avg
VOC Average Contribution (ppm)
Reach 4_EWP_AQS_VOC_Greater Than 5ppm (5 ppm)
VOC (ppm)
6.0000
5.0000
4.0000
3.0000
2.0000
1.0000
0.0000
-1.0000
03 Aug
04 Aug
05 Aug
06 Aug
07 Aug
08 Aug
09 Aug
Time
15 Min Rolling Avg VOC Contribution

Wind rose (mph)

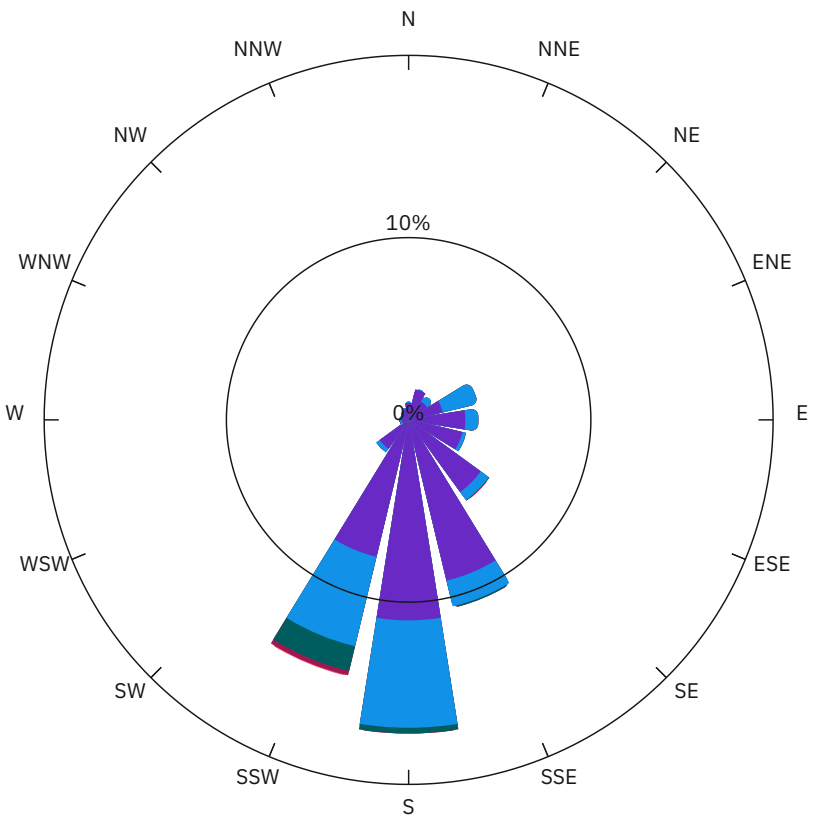

WS (mph)	Time
< 2	48.0%
2-4	17.1%
4-6	1.9%
6-8	0.3%
>= 8	0.1%
calm	32.6%

AM-22_Reach 4

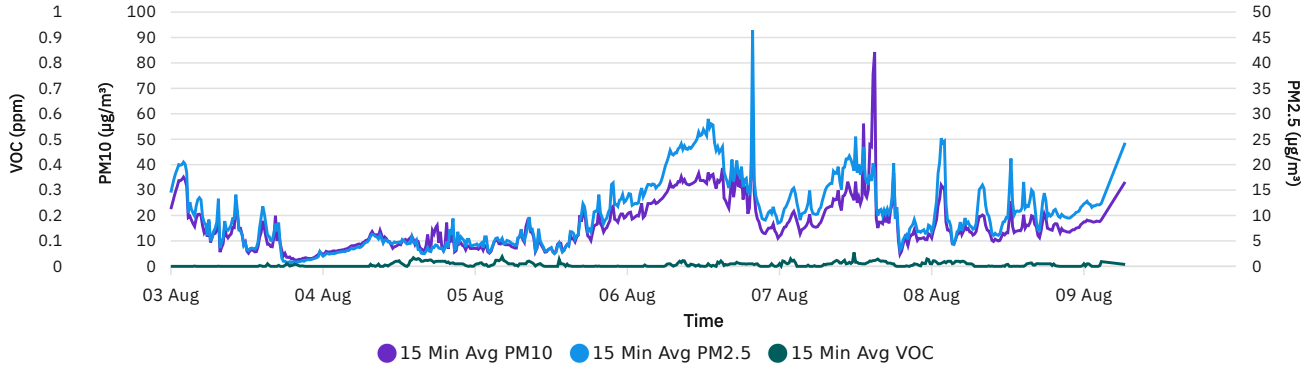

AM-23_Reach 4_WS

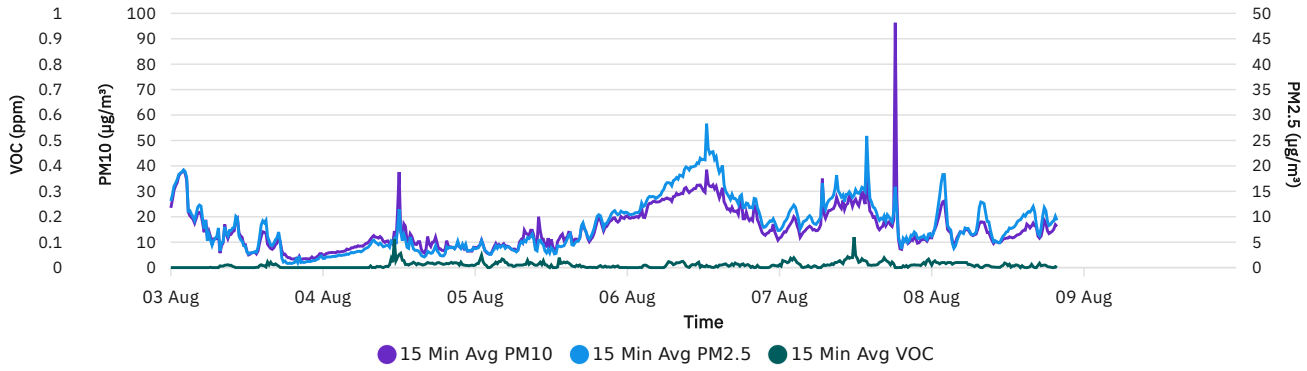

Exceedance Summary

Parameter	Action Level	Time Triggered	Cause	Mitigation
PM2.5	25.0 µg/m^3	8/6/2026 19:40	No active construction activities were occurring at the time of the exceedance. Elevated readings were likely attributable to wind-blown dust	No mitigation implemented. TSPC confirmed that there was no off hour work and will review mitigation methods for when work is not taking place.

ENOVATE®	Reach 4_EWP Report	Battery Park_AQS	
		Report Period	
		From:	08/10/2026 00:00
		To:	08/16/2026 23:59
		PM10 Action Level:	100 µg/m³
		PM2.5 Action Level:	25 µg/m³
		VOC Action Level:	5 ppm

Daily Environmental Summary	Temp (°F)	Relative Humidity (%)	Barometer (inHg)	Wind Speed (mph)	Prevailing Wind Direction
08/10/2026	73.2 - 87.6	0.0 - 0.0	27.8 - 32.4	0.4 - 5.4	SE
08/11/2026	73.9 - 85.6	0.0 - 0.0	28.4 - 33.5	0.3 - 5.3	SSE
08/12/2026	72.5 - 86.9	0.0 - 0.0	28.4 - 33.3	0.5 - 4.9	S
08/13/2026	75.7 - 84.2	0.0 - 0.0	29.0 - 33.6	0.4 - 3.7	SSE
08/14/2026	71.2 - 84.9	0.0 - 0.0	28.9 - 32.6	0.4 - 4.9	SSE
08/15/2026	68.7 - 82.6	0.0 - 0.0	29.0 - 34.9	0.3 - 6.4	S
08/16/2026	65.8 - 82.4	0.0 - 0.0	29.1 - 32.2	0.3 - 8.8	SSE

Daily Monitoring Summary	PM2.5 (µg/m³)	Time	PM10 (µg/m³)	Time	VOC (ppm)	Time
Min Contribution (15 min avg.) - 8/10/2026	0.0	09:30	0.0	09:00	0.0000	09:15
Max Contribution (15 min avg.) - 8/10/2026	10.2	20:30	10.4	17:15	0.0200	08:45
Daily Avg. Contribution (15 min avg.) - 8/10/2026	2.3	-	1.9	-	0.0026	-
Min Contribution (15 min avg.) - 8/11/2026	0.0	00:00	0.0	00:00	0.0000	00:15
Max Contribution (15 min avg.) - 8/11/2026	10.0	20:00	18.2	15:00	0.0180	16:00
Daily Avg. Contribution (15 min avg.) - 8/11/2026	3.0	-	2.4	-	0.0012	-
Min Contribution (15 min avg.) - 8/12/2026	0.0	01:45	0.0	01:45	0.0000	00:00
Max Contribution (15 min avg.) - 8/12/2026	5.8	00:30	23.8	19:30	0.0300	15:15
Daily Avg. Contribution (15 min avg.) - 8/12/2026	0.8	-	1.2	-	0.0038	-
Min Contribution (15 min avg.) - 8/13/2026	0.0	00:00	0.0	00:00	0.0000	00:00
Max Contribution (15 min avg.) - 8/13/2026	5.8	11:15	6.3	11:15	0.0100	19:45
Daily Avg. Contribution (15 min avg.) - 8/13/2026	3.0	-	2.2	-	0.0007	-
Min Contribution (15 min avg.) - 8/14/2026	0.0	08:15	0.0	08:15	0.0000	08:30
Max Contribution (15 min avg.) - 8/14/2026	6.7	19:45	18.6	18:30	0.0080	17:15
Daily Avg. Contribution (15 min avg.) - 8/14/2026	1.5	-	1.8	-	0.0012	-
Min Contribution (15 min avg.) - 8/15/2026	0.0	01:30	0.0	01:30	0.0000	00:00
Max Contribution (15 min avg.) - 8/15/2026	4.9	17:30	5.5	17:30	0.0107	14:45
Daily Avg. Contribution (15 min avg.) - 8/15/2026	0.4	-	0.4	-	0.0008	-
Min Contribution (15 min avg.) - 8/16/2026	0.0	07:45	0.0	00:00	0.0000	00:00
Max Contribution (15 min avg.) - 8/16/2026	5.3	04:00	11.3	13:00	0.0060	14:30
Daily Avg. Contribution (15 min avg.) - 8/16/2026	0.4	-	0.4	-	0.0003	-



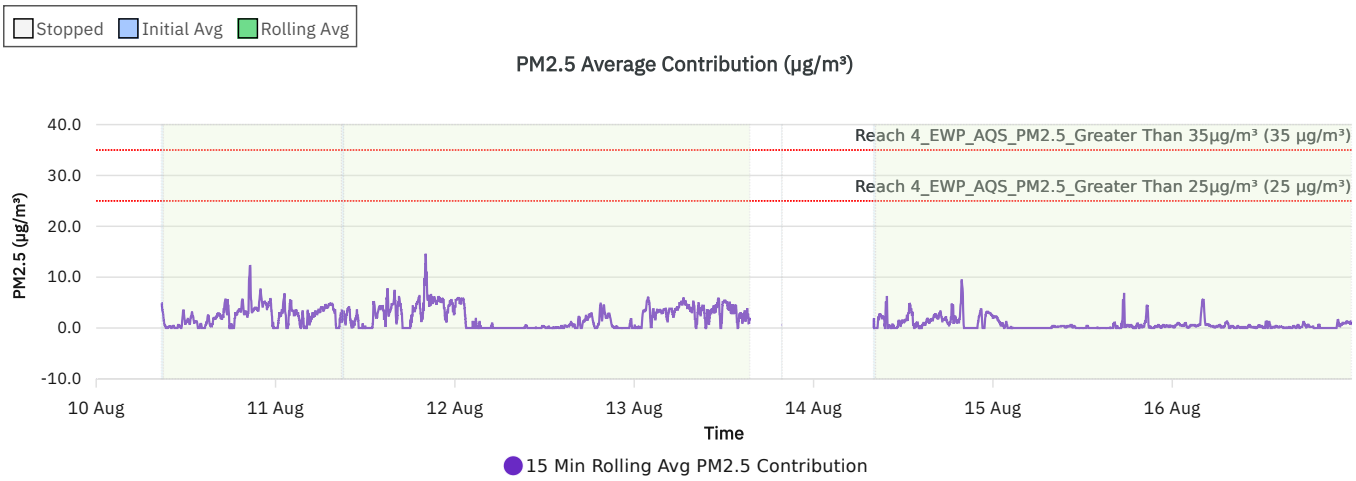
Stopped
Initial Avg
Rolling Avg
PM2.5 Average Contribution (µg/m³)
Reach 4_EWP_AQS_PM2.5_Greater Than 35µg/m³ (35 µg/m³)
Reach 4_EWP_AQS_PM2.5_Greater Than 25µg/m³ (25 µg/m³)
PM2.5 (µg/m³)
40.0
30.0
20.0
10.0
0.0
-10.0
10 Aug
11 Aug
12 Aug
13 Aug
14 Aug
15 Aug
16 Aug
Time
15 Min Rolling Avg PM2.5 Contribution

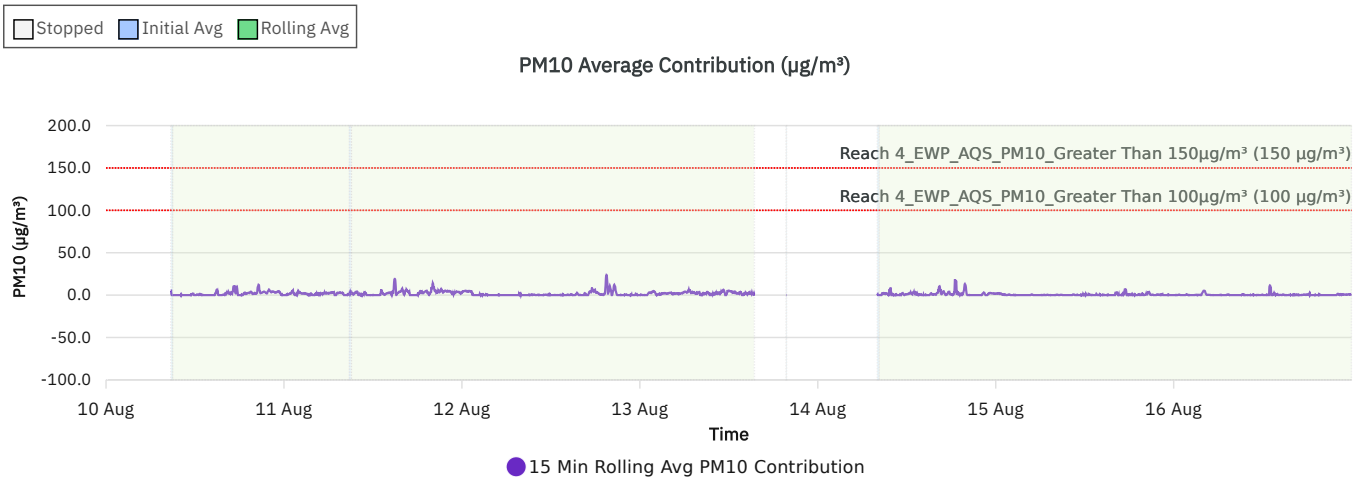
Stopped
Initial Avg
Rolling Avg
PM10 Average Contribution (µg/m³)
Reach 4_EWP_AQS_PM10_Greater Than 150µg/m³ (150 µg/m³)
Reach 4_EWP_AQS_PM10_Greater Than 100µg/m³ (100 µg/m³)
PM10 (µg/m³)
200.0
150.0
100.0
50.0
0.0
-50.0
-100.0
10 Aug
11 Aug
12 Aug
13 Aug
14 Aug
15 Aug
16 Aug
Time
15 Min Rolling Avg PM10 Contribution

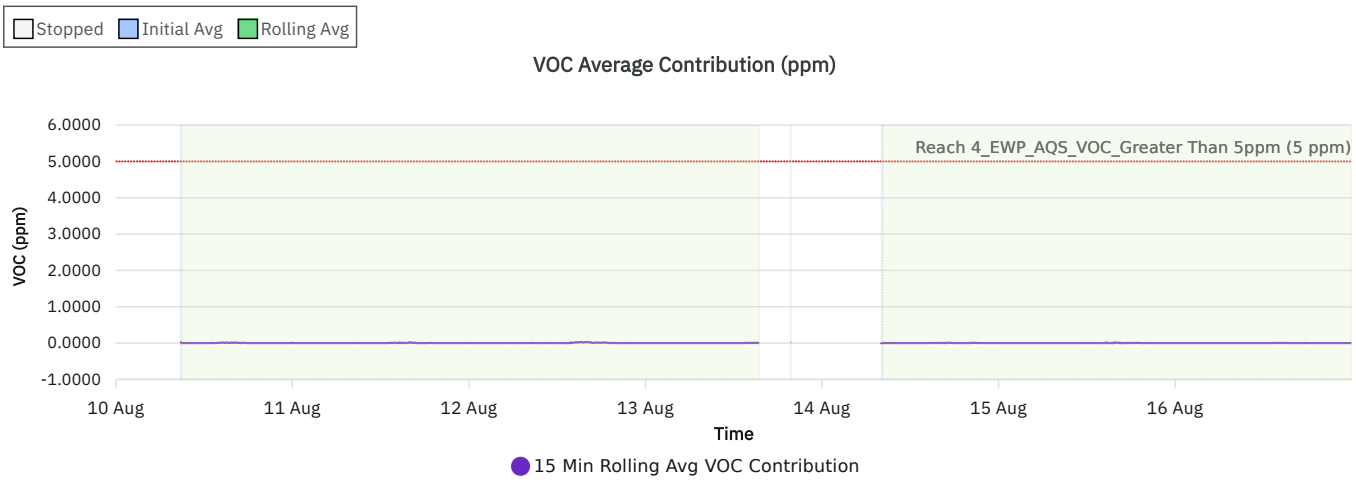
Stopped
Initial Avg
Rolling Avg
VOC Average Contribution (ppm)
Reach 4_EWP_AQS_VOC_Greater Than 5ppm (5 ppm)
VOC (ppm)
6.0000
5.0000
4.0000
3.0000
2.0000
1.0000
0.0000
-1.0000
10 Aug
11 Aug
12 Aug
13 Aug
14 Aug
15 Aug
16 Aug
Time
15 Min Rolling Avg VOC Contribution

Wind rose (mph)

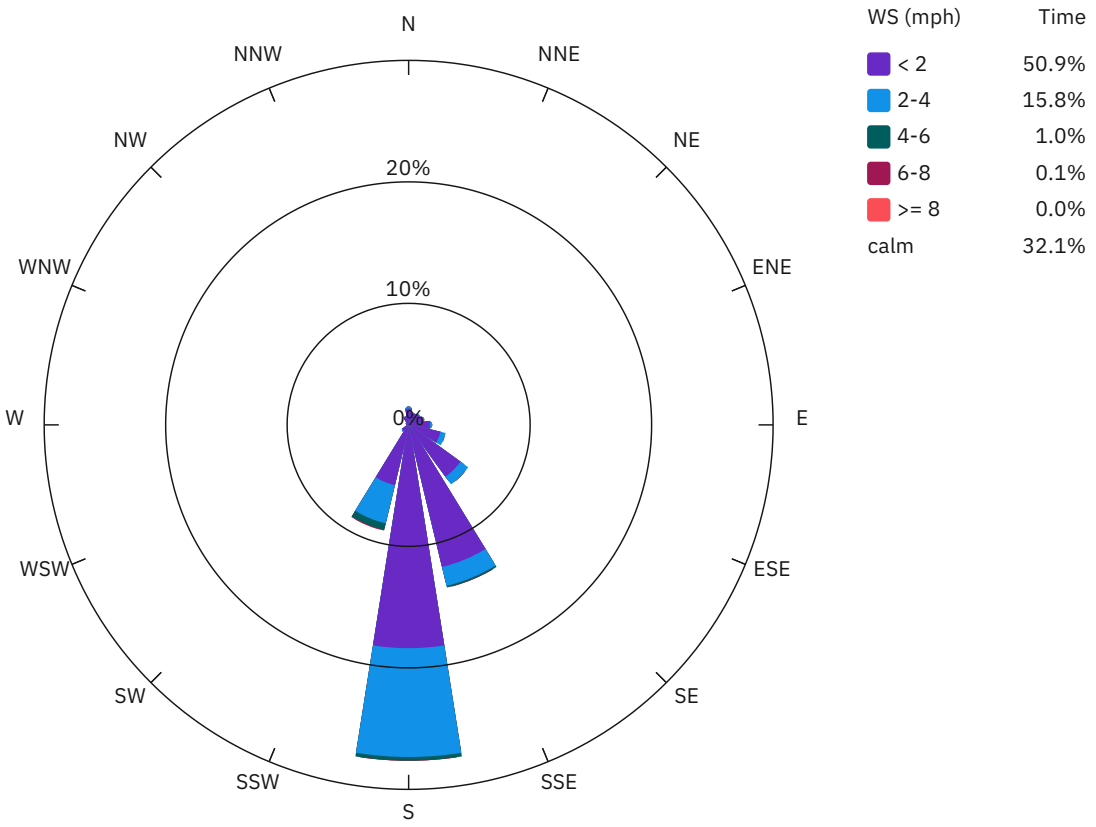

AM-22_Reach 4

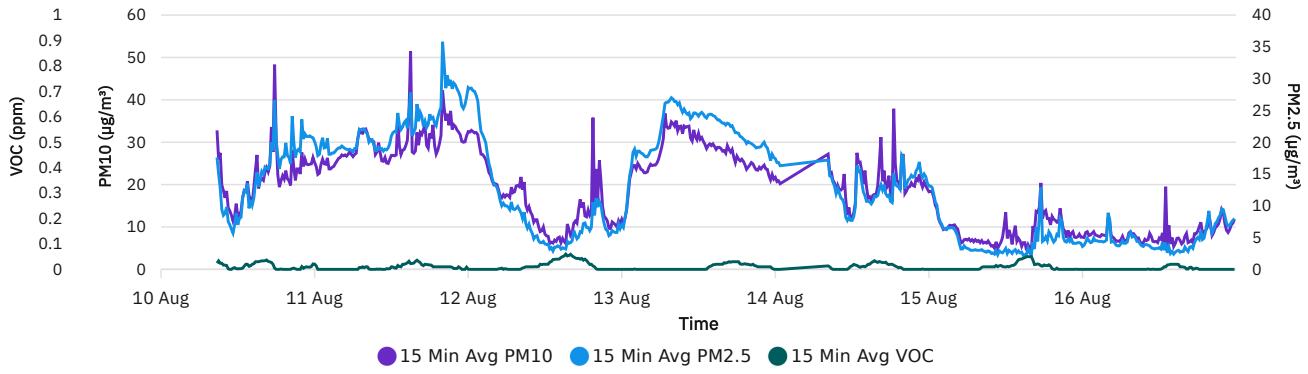

AM-23_Reach 4_WS

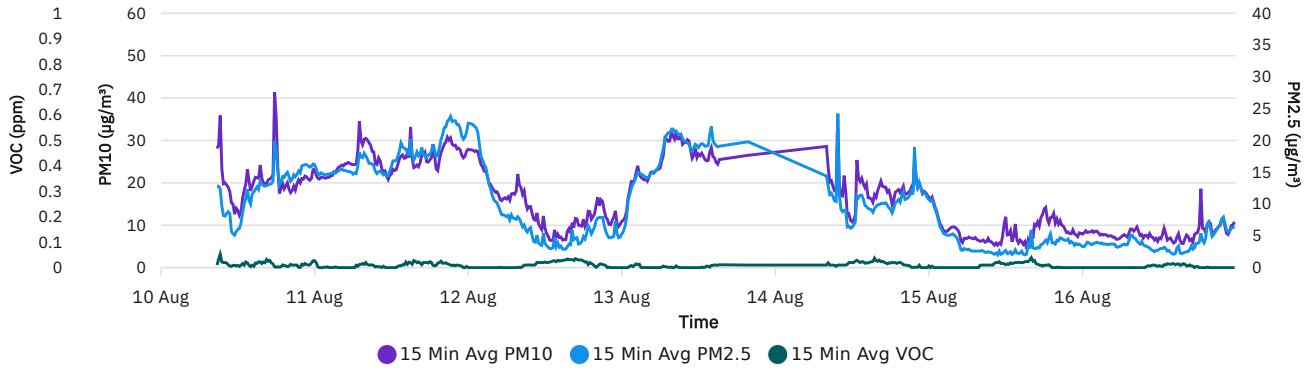

ENOVATE®	Reach 4_EWP Report	Battery Park_AQS	
		Report Period	
		From:	08/17/2026 00:00
		To:	08/23/2026 23:59
		PM10 Action Level:	100 µg/m³
		PM2.5 Action Level:	25 µg/m³
		VOC Action Level:	5 ppm

Daily Environmental Summary	Temp (°F)	Relative Humidity (%)	Barometer (inHg)	Wind Speed (mph)	Prevailing Wind Direction
08/17/2026	68.7 - 80.6	0.0 - 0.0	28.4 - 34.1	0.2 - 4.7	SSE
08/18/2026	72.1 - 84.6	0.0 - 0.0	28.6 - 32.4	0.3 - 3.4	SE
08/19/2026	72.3 - 92.3	0.0 - 0.0	28.4 - 32.6	0.3 - 3.1	SE
08/20/2026	61.5 - 89.4	0.0 - 0.0	27.0 - 31.7	0.3 - 49.1	ESE
08/21/2026	62.1 - 78.6	0.0 - 0.0	27.6 - 31.4	0.3 - 5.9	SSE
08/22/2026	70.2 - 78.3	0.0 - 0.0	27.2 - 31.3	0.3 - 4.8	SE
08/23/2026	65.5 - 81.3	0.0 - 0.0	28.0 - 31.7	0.3 - 10.6	SSE

Daily Monitoring Summary	PM2.5 (µg/m³)	Time	PM10 (µg/m³)	Time	VOC (ppm)	Time
Min Contribution (15 min avg.) - 8/17/2026	0.0	08:15	0.0	01:30	0.0000	00:00
Max Contribution (15 min avg.) - 8/17/2026	2.3	20:00	4.5	15:00	0.0100	08:15
Daily Avg. Contribution (15 min avg.) - 8/17/2026	0.6	-	0.4	-	0.0006	-
Min Contribution (15 min avg.) - 8/18/2026	0.0	05:15	0.0	00:00	0.0000	01:00
Max Contribution (15 min avg.) - 8/18/2026	6.9	10:00	11.0	16:30	0.0200	18:00
Daily Avg. Contribution (15 min avg.) - 8/18/2026	1.2	-	1.0	-	0.0022	-
Min Contribution (15 min avg.) - 8/19/2026	0.0	09:30	0.0	01:45	0.0000	03:00
Max Contribution (15 min avg.) - 8/19/2026	1.8	23:15	2.6	07:30	0.0173	17:00
Daily Avg. Contribution (15 min avg.) - 8/19/2026	0.6	-	0.3	-	0.0029	-
Min Contribution (15 min avg.) - 8/20/2026	0.0	07:45	0.0	00:00	0.0000	00:00
Max Contribution (15 min avg.) - 8/20/2026	5.1	01:45	8.0	17:15	0.1393	15:00
Daily Avg. Contribution (15 min avg.) - 8/20/2026	1.2	-	0.8	-	0.0026	-
Min Contribution (15 min avg.) - 8/21/2026	0.0	02:45	0.0	02:45	0.0000	00:15
Max Contribution (15 min avg.) - 8/21/2026	7.6	20:45	10.3	18:00	0.0193	11:00
Daily Avg. Contribution (15 min avg.) - 8/21/2026	1.5	-	1.2	-	0.0020	-
Min Contribution (15 min avg.) - 8/22/2026	0.0	18:15	0.0	09:45	0.0000	00:00
Max Contribution (15 min avg.) - 8/22/2026	10.8	13:45	9.7	13:45	0.0067	16:00
Daily Avg. Contribution (15 min avg.) - 8/22/2026	1.8	-	1.1	-	0.0003	-
Min Contribution (15 min avg.) - 8/23/2026	0.0	06:45	0.0	00:00	0.0000	00:00
Max Contribution (15 min avg.) - 8/23/2026	5.9	23:30	6.1	06:30	0.0133	16:00
Daily Avg. Contribution (15 min avg.) - 8/23/2026	0.7	-	0.6	-	0.0009	-



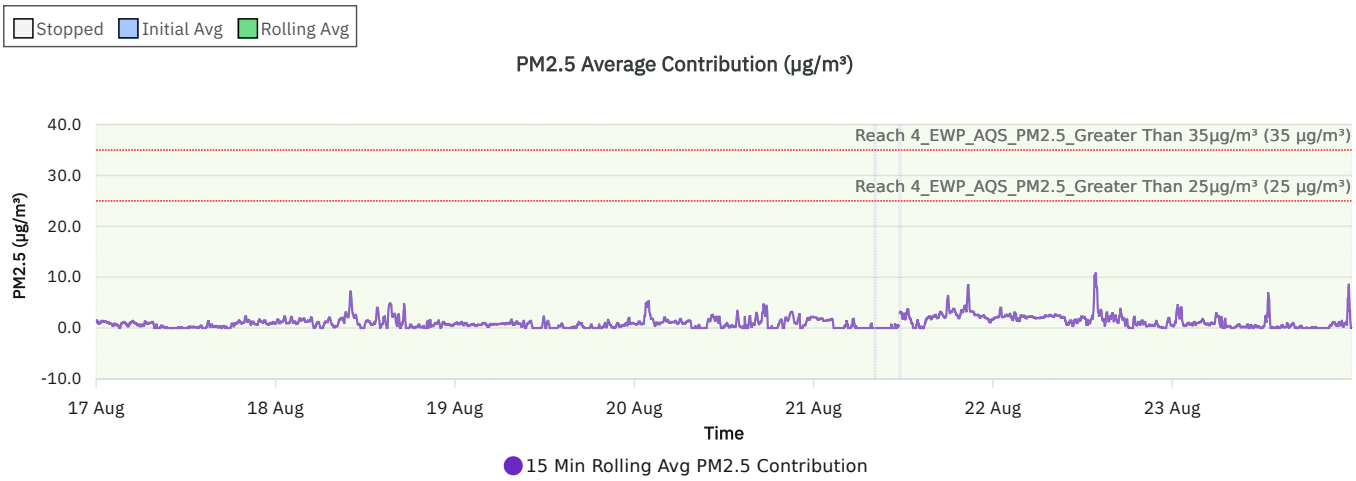
Stopped
Initial Avg
Rolling Avg
PM2.5 Average Contribution (µg/m³)
Reach 4_EWP_AQS_PM2.5_Greater Than 35µg/m³ (35 µg/m³)
Reach 4_EWP_AQS_PM2.5_Greater Than 25µg/m³ (25 µg/m³)
PM2.5 (µg/m³)
40.0
30.0
20.0
10.0
0.0
-10.0
17 Aug
18 Aug
19 Aug
20 Aug
21 Aug
22 Aug
23 Aug
Time
15 Min Rolling Avg PM2.5 Contribution

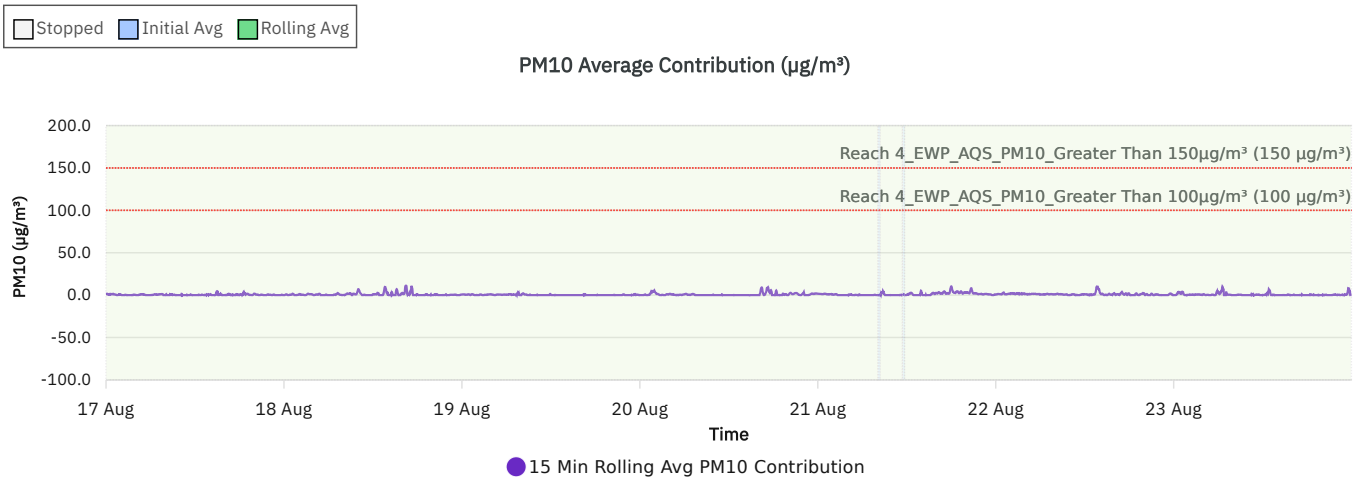
Stopped
Initial Avg
Rolling Avg
PM10 Average Contribution (µg/m³)
Reach 4_EWP_AQS_PM10_Greater Than 150µg/m³ (150 µg/m³)
Reach 4_EWP_AQS_PM10_Greater Than 100µg/m³ (100 µg/m³)
PM10 (µg/m³)
200.0
150.0
100.0
50.0
0.0
-50.0
-100.0
17 Aug
18 Aug
19 Aug
20 Aug
21 Aug
22 Aug
23 Aug
Time
15 Min Rolling Avg PM10 Contribution

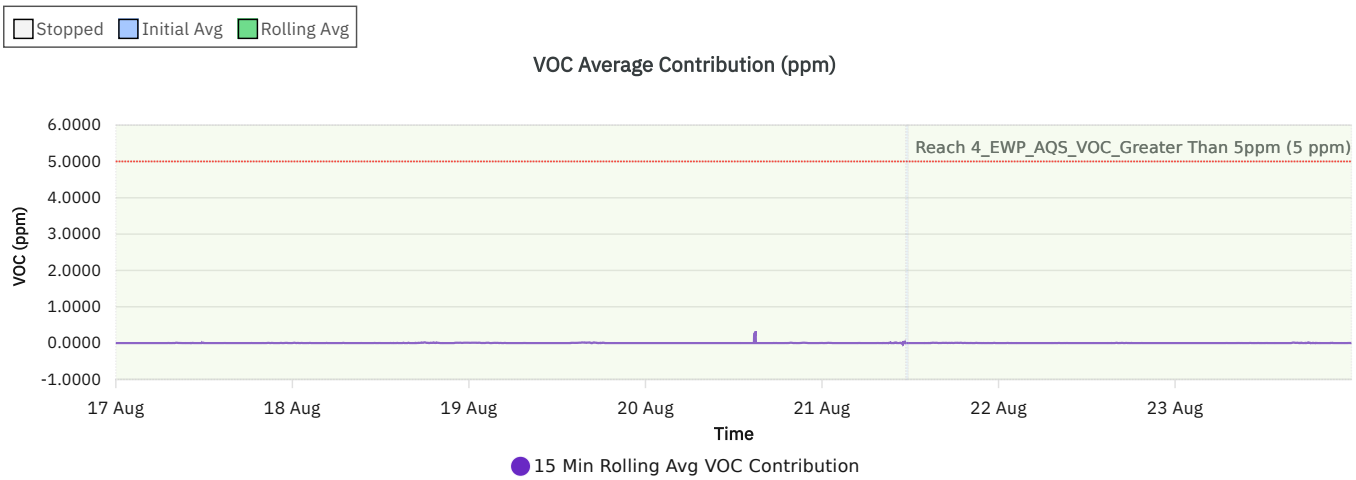
Stopped
Initial Avg
Rolling Avg
VOC Average Contribution (ppm)
Reach 4_EWP_AQS_VOC_Greater Than 5ppm (5 ppm)
VOC (ppm)
6.0000
5.0000
4.0000
3.0000
2.0000
1.0000
0.0000
-1.0000
17 Aug
18 Aug
19 Aug
20 Aug
21 Aug
22 Aug
23 Aug
Time
15 Min Rolling Avg VOC Contribution

Wind rose (mph)

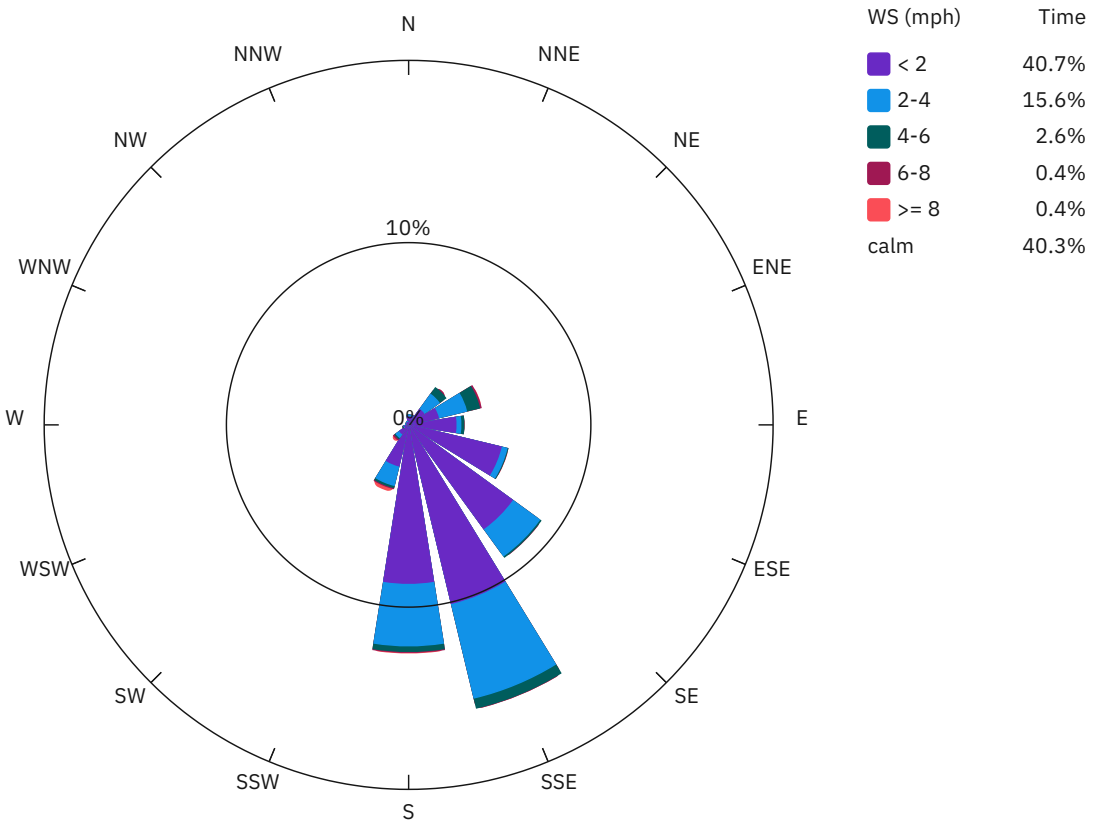

AM-22_Reach 4

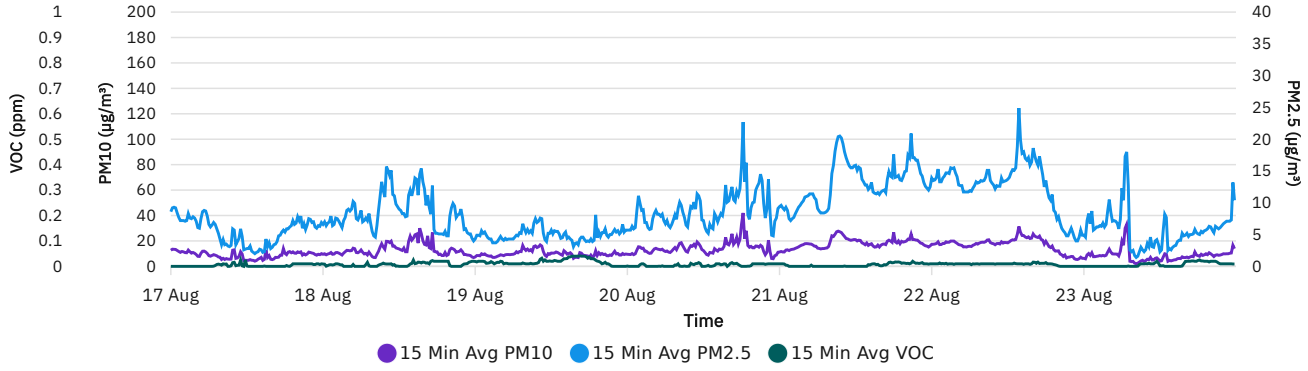

AM-23_Reach 4_WS

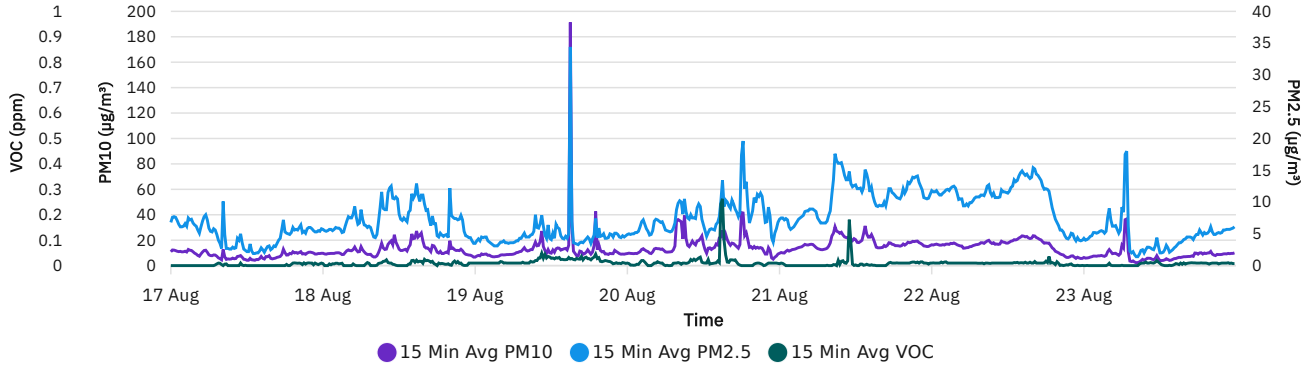

ENOVATE®	Reach 4_EWP Report	Battery Park_AQS	
		Report Period	
		From:	08/24/2026 00:00
		To:	08/30/2026 23:59
		PM10 Action Level:	100 µg/m³
		PM2.5 Action Level:	25 µg/m³
		VOC Action Level:	5 ppm

Daily Environmental Summary	Temp (°F)	Relative Humidity (%)	Barometer (inHg)	Wind Speed (mph)	Prevailing Wind Direction
08/24/2026	68.2 - 80.8	0.0 - 0.0	27.2 - 31.4	0.4 - 4.7	S
08/25/2026	66.4 - 83.5	0.0 - 0.0	28.0 - 32.1	0.3 - 6.2	S
08/26/2026	66.9 - 84.7	0.0 - 0.0	28.1 - 33.0	0.4 - 5.9	S
08/27/2026	69.3 - 79.0	0.0 - 0.0	27.7 - 32.1	0.3 - 5.6	S
08/28/2026	70.9 - 85.1	0.0 - 0.0	27.9 - 32.0	0.3 - 3.1	S
08/29/2026	63.7 - 78.4	0.0 - 0.0	28.3 - 31.9	0.3 - 4.3	SSW
08/30/2026	67.5 - 79.9	0.0 - 0.0	30.0 - 31.6	0.3 - 5.2	S

Daily Monitoring Summary	PM2.5 (µg/m³)	Time	PM10 (µg/m³)	Time	VOC (ppm)	Time
Min Contribution (15 min avg.) - 8/24/2026	0.0	00:00	0.0	00:00	0.0000	00:30
Max Contribution (15 min avg.) - 8/24/2026	3.1	12:00	4.3	07:45	0.0687	07:45
Daily Avg. Contribution (15 min avg.) - 8/24/2026	0.5	-	0.3	-	0.0016	-
Min Contribution (15 min avg.) - 8/25/2026	0.0	00:00	0.0	00:00	0.0000	00:15
Max Contribution (15 min avg.) - 8/25/2026	11.7	13:30	28.3	13:30	0.0360	10:45
Daily Avg. Contribution (15 min avg.) - 8/25/2026	0.5	-	1.5	-	0.0013	-
Min Contribution (15 min avg.) - 8/26/2026	0.0	00:30	0.0	00:00	0.0000	00:00
Max Contribution (15 min avg.) - 8/26/2026	7.1	20:00	12.9	19:30	0.0107	08:00
Daily Avg. Contribution (15 min avg.) - 8/26/2026	0.5	-	1.0	-	0.0010	-
Min Contribution (15 min avg.) - 8/27/2026	0.0	00:00	0.0	00:15	0.0000	00:00
Max Contribution (15 min avg.) - 8/27/2026	5.9	16:00	8.5	16:00	0.0100	17:15
Daily Avg. Contribution (15 min avg.) - 8/27/2026	0.6	-	0.4	-	0.0005	-
Min Contribution (15 min avg.) - 8/28/2026	0.0	11:15	0.0	00:15	0.0000	00:00
Max Contribution (15 min avg.) - 8/28/2026	4.2	09:15	8.8	16:30	0.0193	15:45
Daily Avg. Contribution (15 min avg.) - 8/28/2026	0.9	-	0.6	-	0.0018	-
Min Contribution (15 min avg.) - 8/29/2026	0.0	00:00	0.0	00:00	0.0000	00:00
Max Contribution (15 min avg.) - 8/29/2026	5.3	23:45	5.4	23:45	0.0107	10:30
Daily Avg. Contribution (15 min avg.) - 8/29/2026	0.2	-	0.4	-	0.0010	-
Min Contribution (15 min avg.) - 8/30/2026	0.0	00:45	0.0	00:15	0.0000	00:00
Max Contribution (15 min avg.) - 8/30/2026	4.1	00:00	3.8	00:00	0.0073	02:30
Daily Avg. Contribution (15 min avg.) - 8/30/2026	0.3	-	0.2	-	0.0015	-



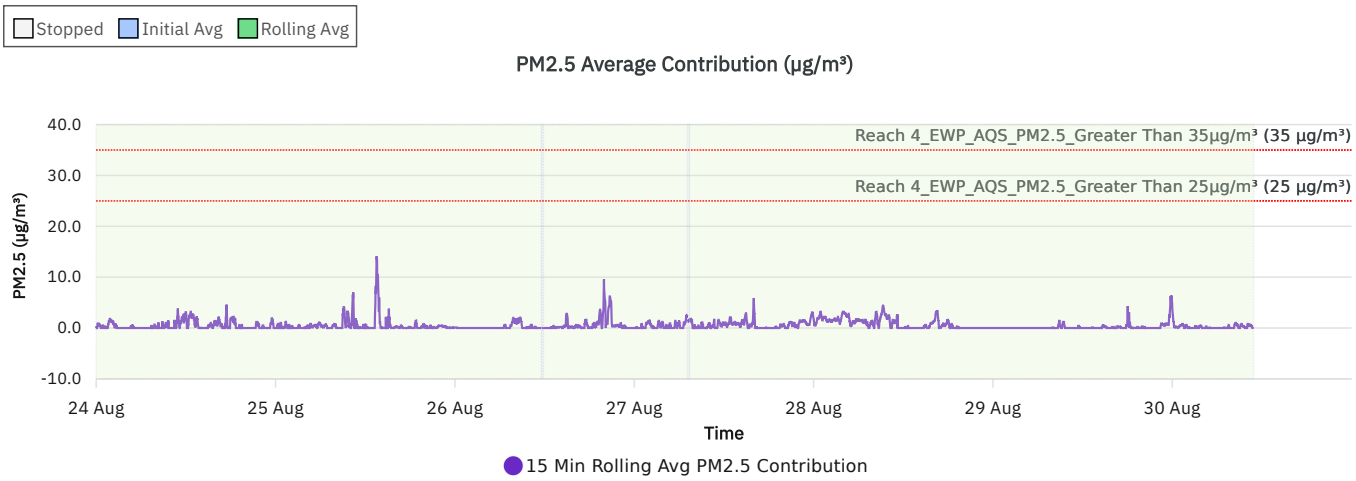
Stopped
Initial Avg
Rolling Avg
PM2.5 Average Contribution (µg/m³)
Reach 4_EWP_AQS_PM2.5_Greater Than 35µg/m³ (35 µg/m³)
Reach 4_EWP_AQS_PM2.5_Greater Than 25µg/m³ (25 µg/m³)
PM2.5 (µg/m³)
40.0
30.0
20.0
10.0
0.0
-10.0
24 Aug
25 Aug
26 Aug
27 Aug
28 Aug
29 Aug
30 Aug
Time
15 Min Rolling Avg PM2.5 Contribution

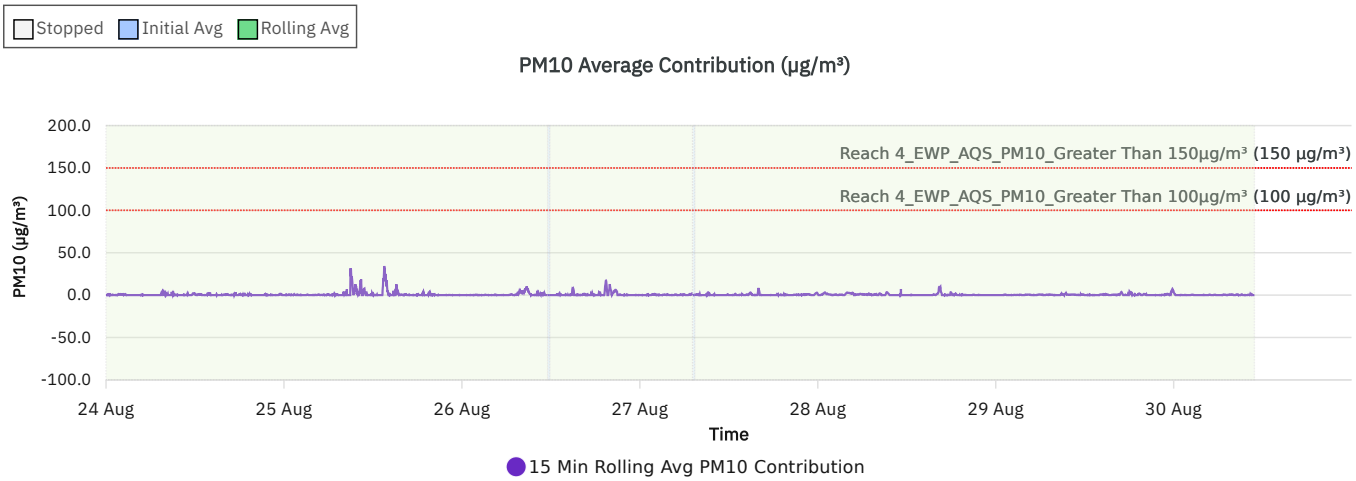
Stopped
Initial Avg
Rolling Avg
PM10 Average Contribution (µg/m³)
Reach 4_EWP_AQS_PM10_Greater Than 150µg/m³ (150 µg/m³)
Reach 4_EWP_AQS_PM10_Greater Than 100µg/m³ (100 µg/m³)
PM10 (µg/m³)
200.0
150.0
100.0
50.0
0.0
-50.0
-100.0
24 Aug
25 Aug
26 Aug
27 Aug
28 Aug
29 Aug
30 Aug
Time
15 Min Rolling Avg PM10 Contribution

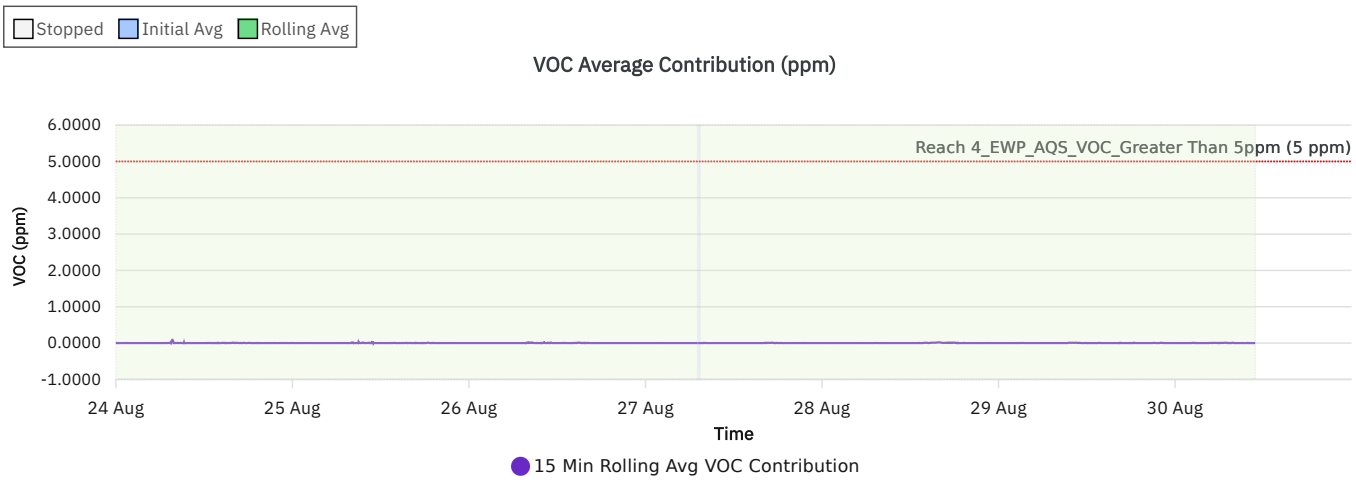
Stopped
Initial Avg
Rolling Avg
VOC Average Contribution (ppm)
Reach 4_EWP_AQS_VOC_Greater Than 5ppm (5 ppm)
VOC (ppm)
6.0000
5.0000
4.0000
3.0000
2.0000
1.0000
0.0000
-1.0000
24 Aug
25 Aug
26 Aug
27 Aug
28 Aug
29 Aug
30 Aug
Time
15 Min Rolling Avg VOC Contribution

Wind rose (mph)

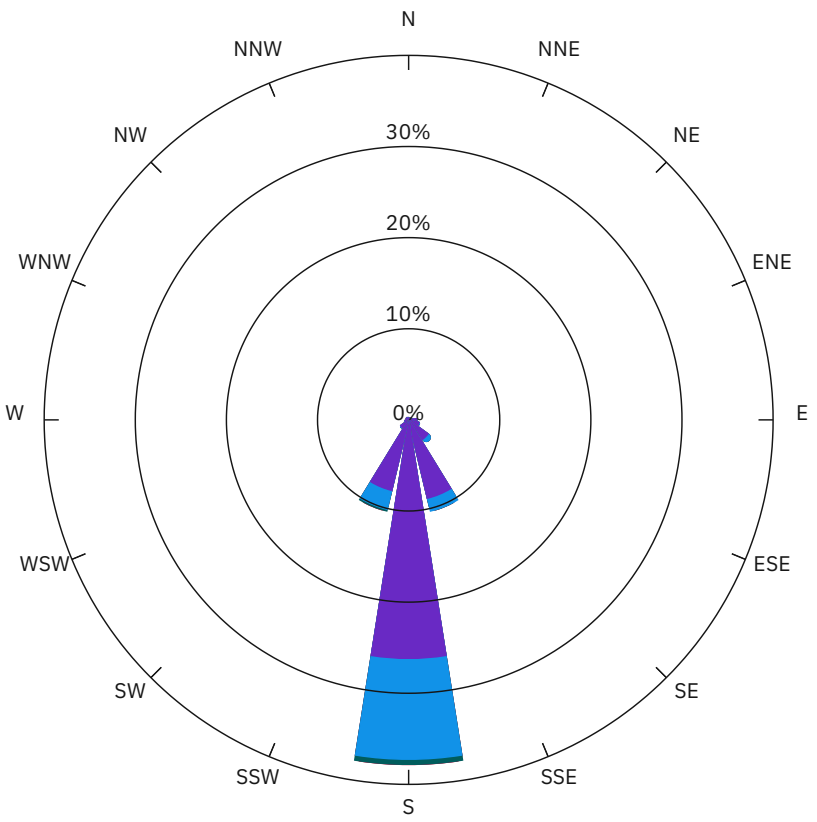

WS (mph)	Time
< 2	51.0%
2-4	15.6%
4-6	0.8%
6-8	0.0%
>= 8	0.0%
calm	32.6%

AM-22_Reach 4

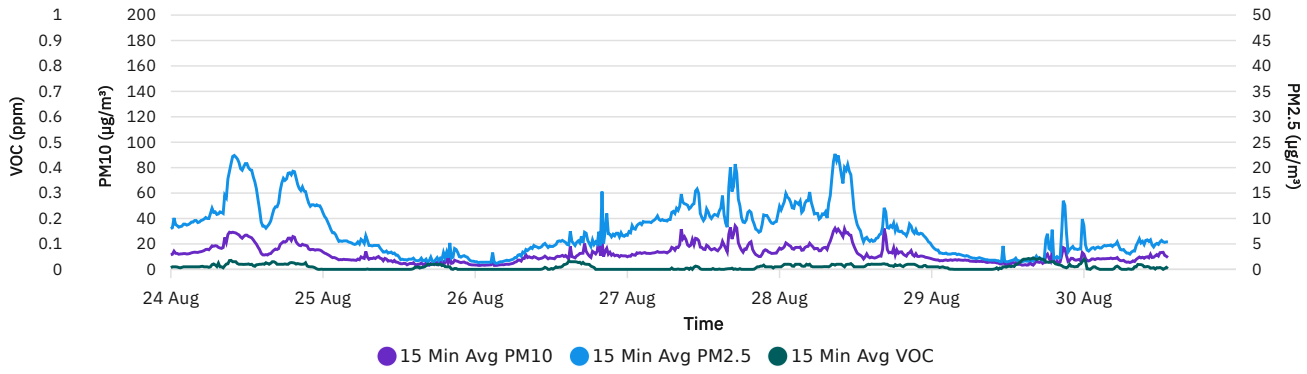

AM-23_Reach 4_WS

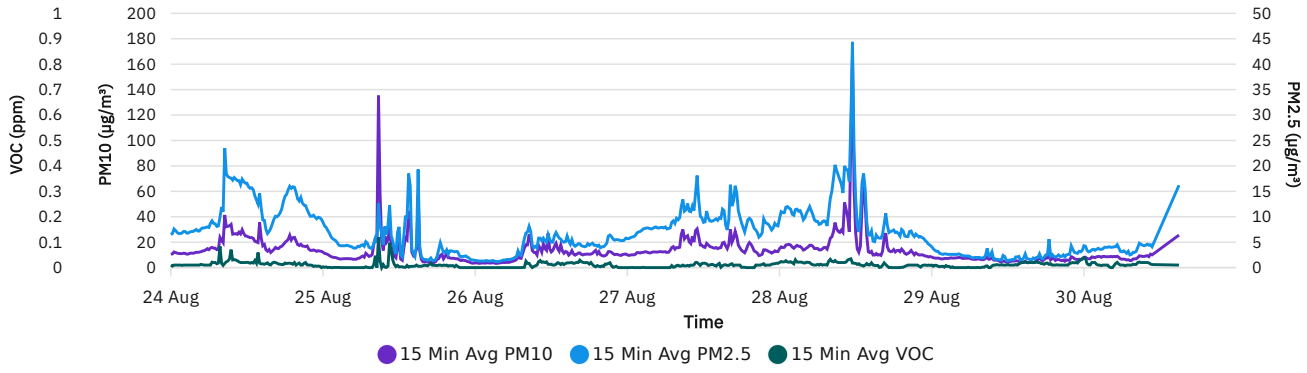

ENOVATE®	Reach 4_EWP Report	Battery Park_AQS	
		Report Period	
		From:	08/31/2026 00:00
		To:	08/31/2026 23:59
		PM10 Action Level:	100 µg/m³
		PM2.5 Action Level:	25 µg/m³
		VOC Action Level:	5 ppm

Daily Environmental Summary	Temp (°F)	Relative Humidity (%)	Barometer (inHg)	Wind Speed (mph)	Prevailing Wind Direction
08/31/2026	70.5 - 78.3	0.0 - 0.0	28.1 - 32.5	0.3 - 4.3	SE

Daily Monitoring Summary	PM2.5 (µg/m³)	Time	PM10 (µg/m³)	Time	VOC (ppm)	Time
Min Contribution (15 min avg.) - 8/31/2026	0.0	09:30	0.0	09:30	0.0000	09:30
Max Contribution (15 min avg.) - 8/31/2026	35.4	20:00	57.5	10:00	0.0080	12:00
Daily Avg. Contribution (15 min avg.) - 8/31/2026	2.5	-	3.1	-	0.0004	-



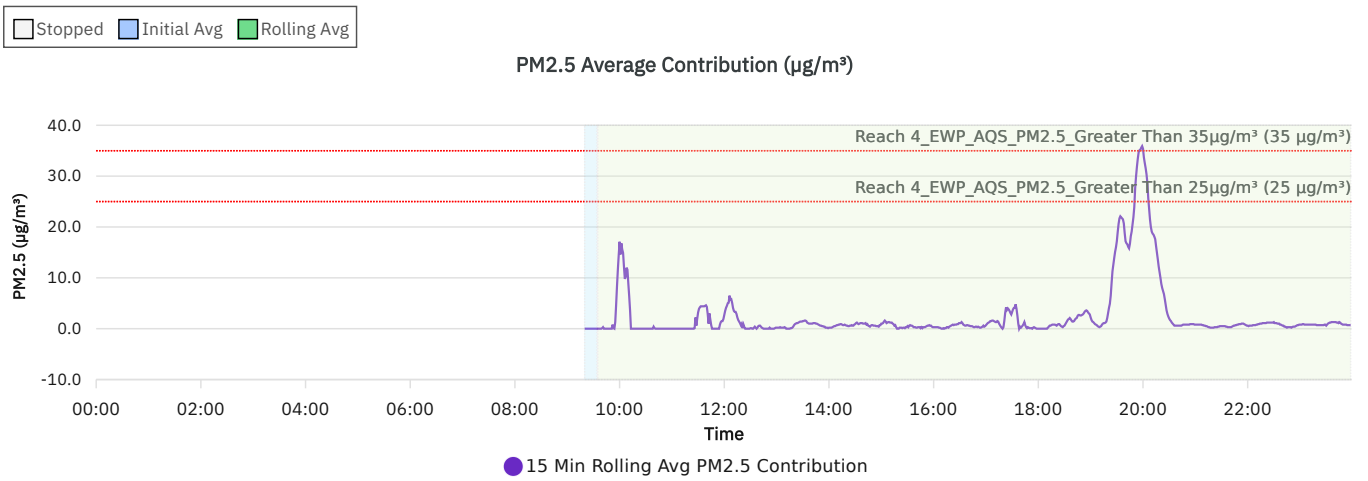

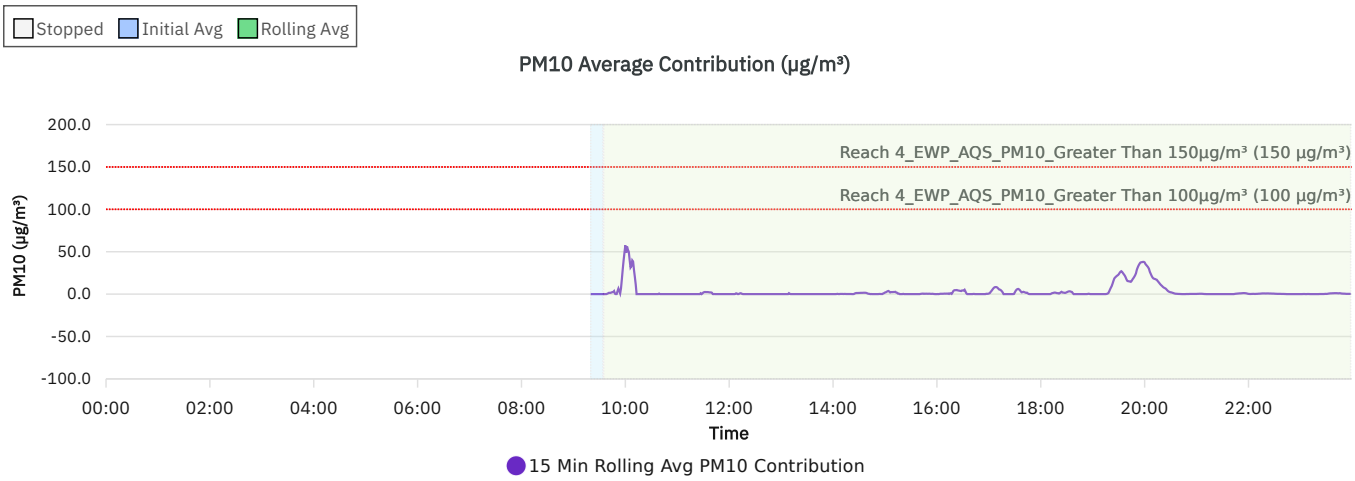

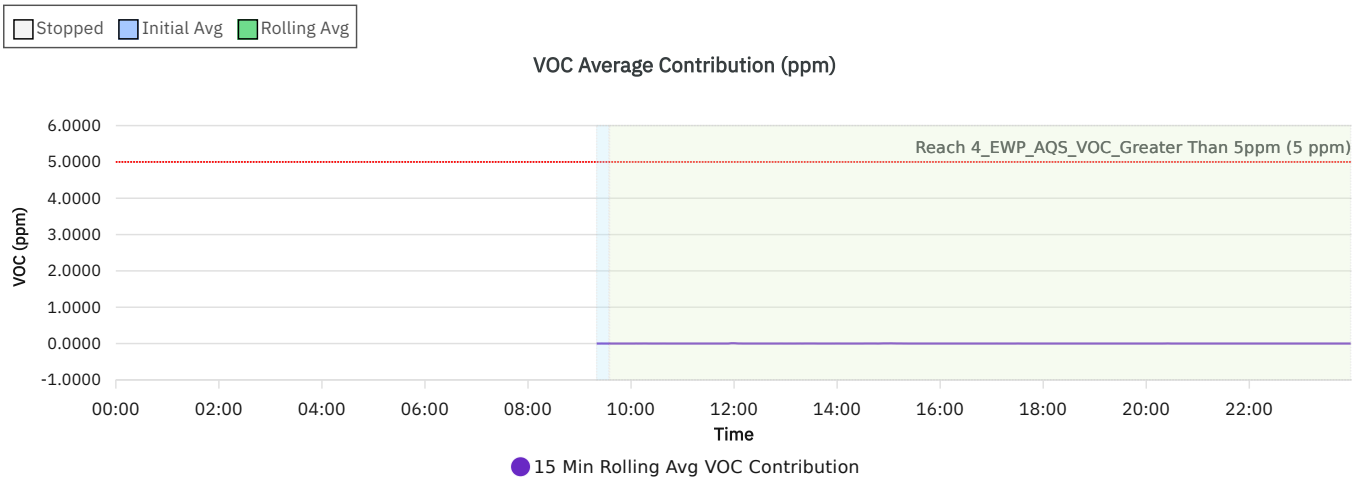

Wind rose (mph)

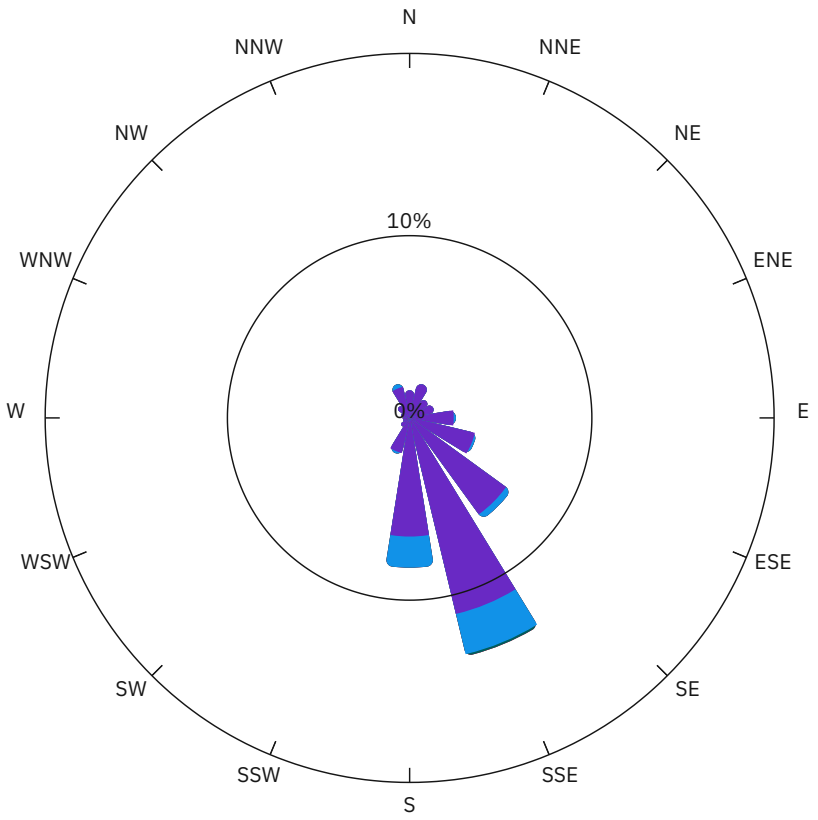

WS (mph)	Time
< 2	42.1%
2-4	4.9%
4-6	0.1%
6-8	0.0%
>= 8	0.0%
calm	52.9%

AM-22_Reach 4

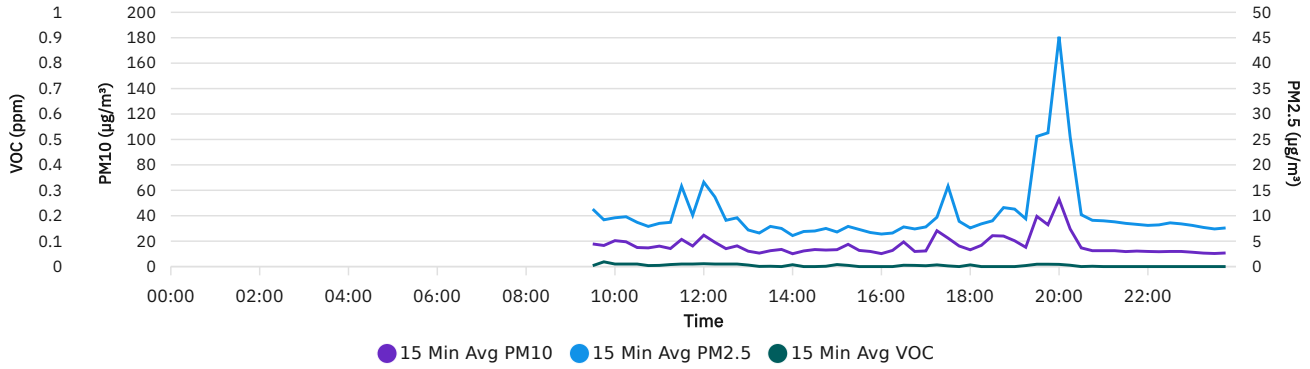

AM-23_Reach 4_WS

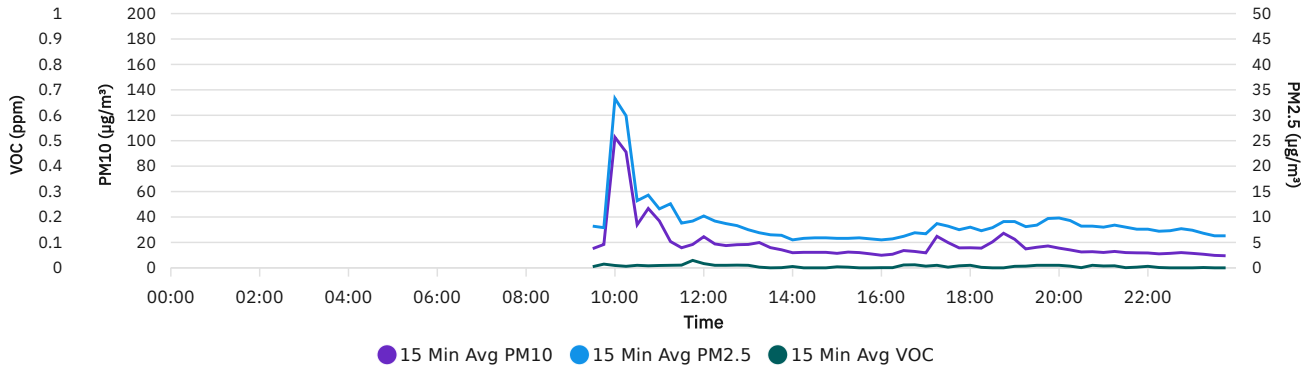

Exceedance Summary

Parameter	Action Level	Time Triggered	Cause	Mitigation
PM2.5	35.0 µg/m^3	8/31/2026 19:51	No active construction activities were occurring at the time of the exceedance. Elevated readings were likely attributable to wind-blown dust across the site.	No mitigation implemented. TSPC confirmed that there was no off hour work and will review mitigation methods for when work is not taking place.

ENOVATE®	Reach 5 Stage CD Report	Battery Park_AQS	
		Report Period	
		From:	08/01/2026 00:00
		To:	08/02/2026 23:59
		PM10 Action Level:	100 µg/m³
		PM2.5 Action Level:	25 µg/m³
		VOC Action Level:	5 ppm

Daily Environmental Summary	Temp (°F)	Relative Humidity (%)	Barometer (inHg)	Wind Speed (mph)	Prevailing Wind Direction
08/01/2026	72.9 - 85.3	0.0 - 78.1	28.7 - 32.1	0.3 - 7.4	SW
08/02/2026	75.6 - 82.6	0.0 - 75.8	27.1 - 32.1	0.3 - 11.7	SW

Daily Monitoring Summary	PM2.5 (µg/m³)	Time	PM10 (µg/m³)	Time	VOC (ppm)	Time
Min Contribution (15 min avg.) - 8/1/2026	2.3	00:15	1.0	11:45	0.0000	09:45
Max Contribution (15 min avg.) - 8/1/2026	8.0	12:30	13.2	08:45	0.0300	09:00
Daily Avg. Contribution (15 min avg.) - 8/1/2026	4.4	-	4.1	-	0.0076	-
Min Contribution (15 min avg.) - 8/2/2026	0.7	10:30	0.0	13:15	0.0000	01:00
Max Contribution (15 min avg.) - 8/2/2026	6.7	00:30	6.3	00:30	0.0430	16:00
Daily Avg. Contribution (15 min avg.) - 8/2/2026	2.8	-	2.6	-	0.0029	-

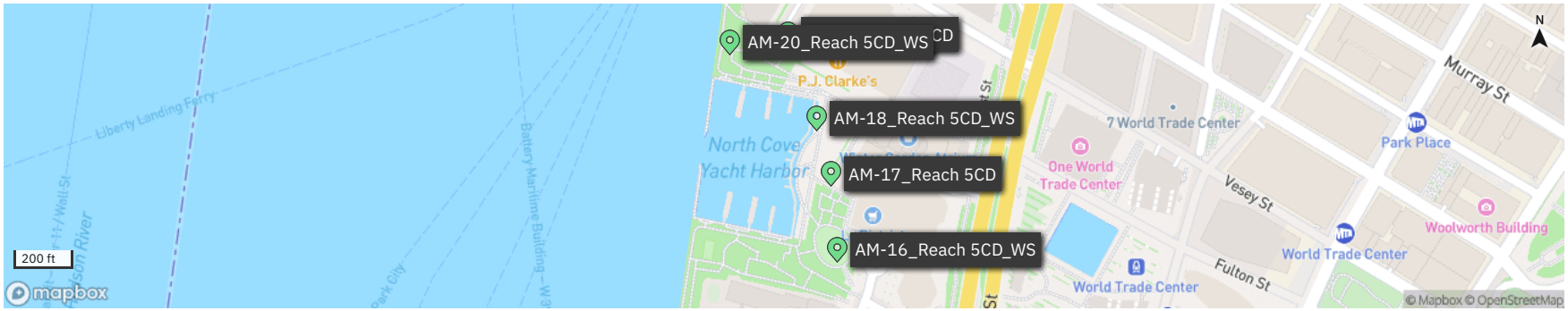

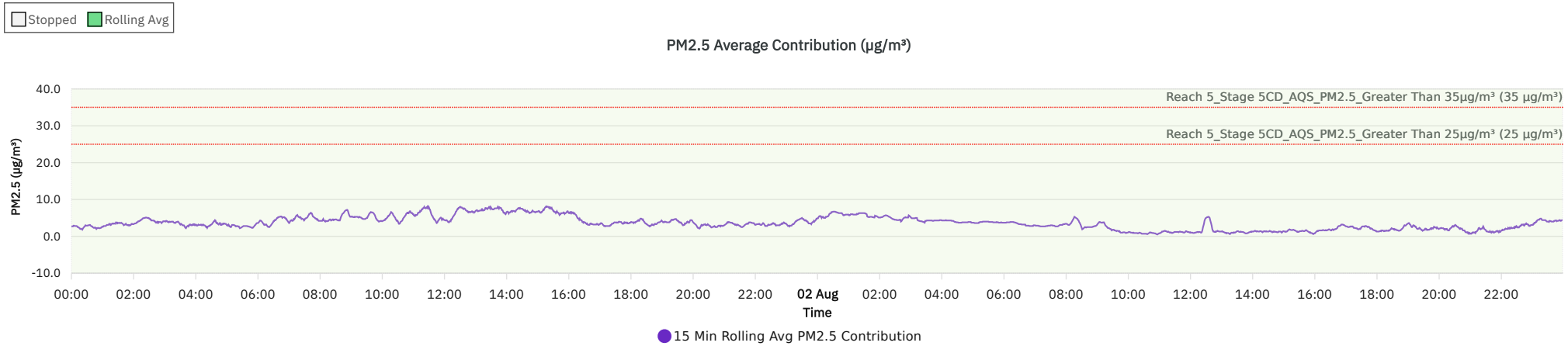
Stopped
Rolling Avg
PM2.5 Average Contribution (µg/m³)
40.0
30.0
20.0
10.0
0.0
-10.0
PM2.5 (µg/m³)
Reach 5_Stage 5CD_AQS_PM2.5_Greater Than 35µg/m³ (35 µg/m³)
Reach 5_Stage 5CD_AQS_PM2.5_Greater Than 25µg/m³ (25 µg/m³)
00:00 02:00 04:00 06:00 08:00 10:00 12:00 14:00 16:00 18:00 20:00 22:00 02 Aug 02:00 04:00 06:00 08:00 10:00 12:00 14:00 16:00 18:00 20:00 22:00
Time
15 Min Rolling Avg PM2.5 Contribution

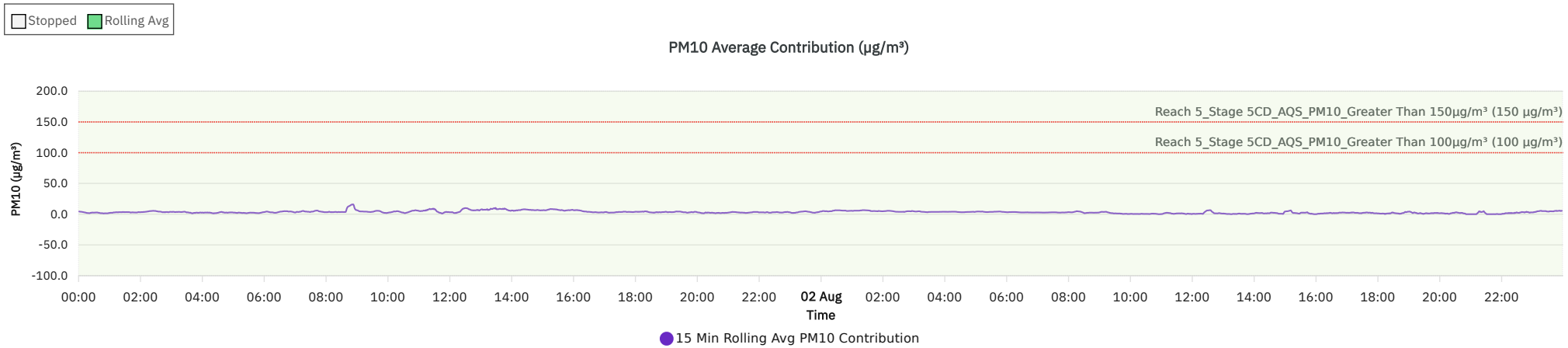
Stopped
Rolling Avg
PM10 Average Contribution (µg/m³)
200.0
150.0
100.0
50.0
0.0
-50.0
-100.0
PM10 (µg/m³)
Reach 5_Stage 5CD_AQS_PM10_Greater Than 150µg/m³ (150 µg/m³)
Reach 5_Stage 5CD_AQS_PM10_Greater Than 100µg/m³ (100 µg/m³)
00:00 02:00 04:00 06:00 08:00 10:00 12:00 14:00 16:00 18:00 20:00 22:00 02 Aug 02:00 04:00 06:00 08:00 10:00 12:00 14:00 16:00 18:00 20:00 22:00
Time
15 Min Rolling Avg PM10 Contribution

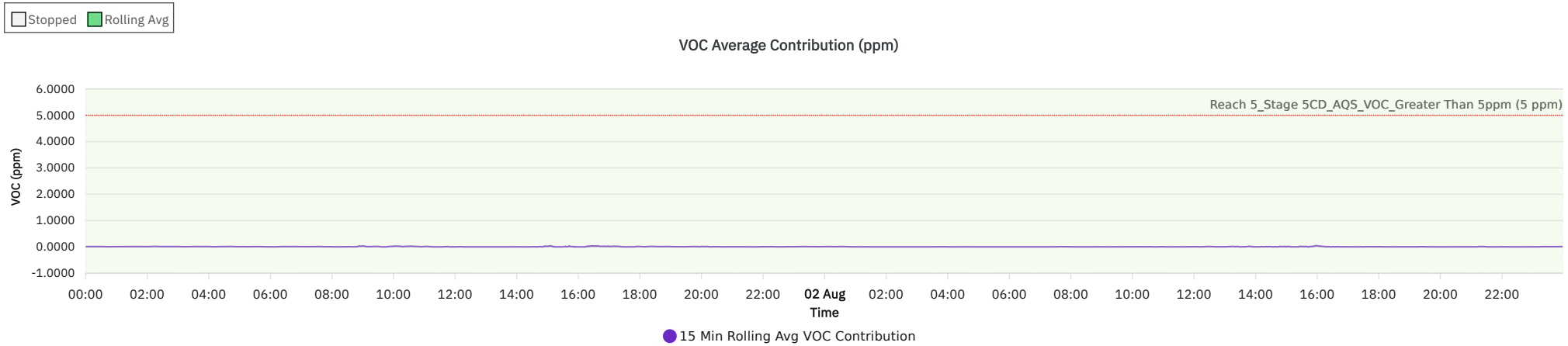
Stopped
Rolling Avg
VOC Average Contribution (ppm)
Reach 5_Stage 5CD_AQS_VOC_Greater Than 5ppm (5 ppm)
6.0000
5.0000
4.0000
3.0000
2.0000
1.0000
0.0000
-1.0000
VOC (ppm)
00:00
02:00
04:00
06:00
08:00
10:00
12:00
14:00
16:00
18:00
20:00
22:00
02 Aug
02:00
04:00
06:00
08:00
10:00
12:00
14:00
16:00
18:00
20:00
22:00
Time
15 Min Rolling Avg VOC Contribution

Wind rose (mph)

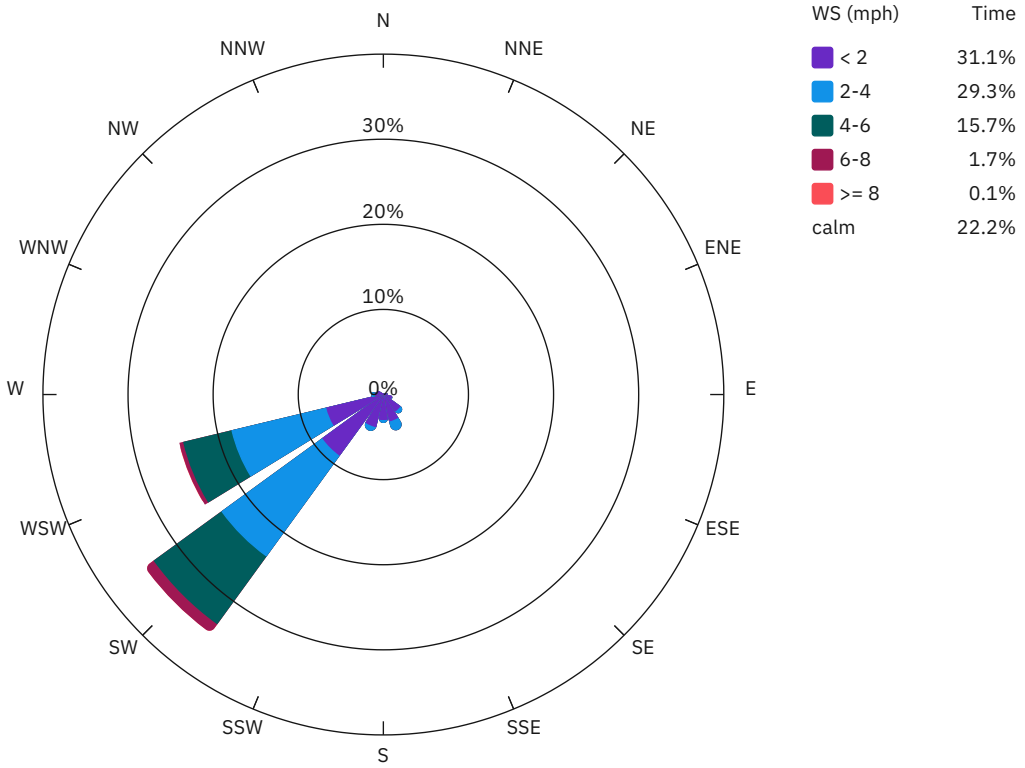

AM-16_Reach 5CD_WS

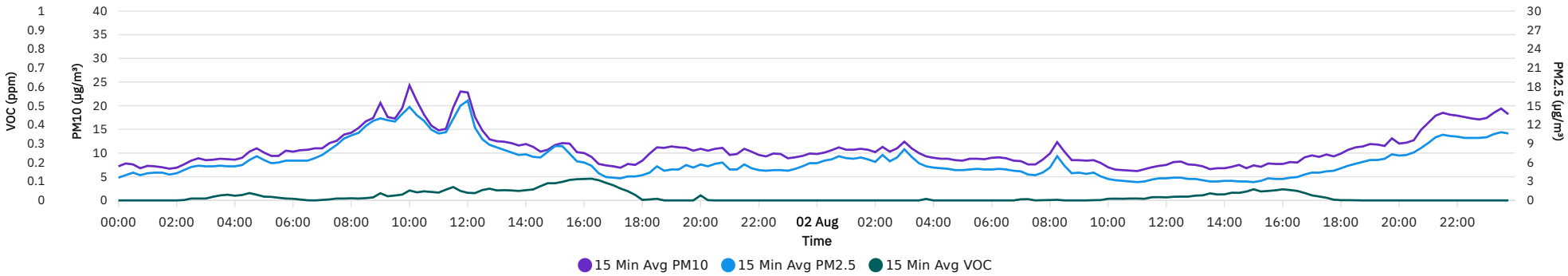

AM-17_Reach 5CD

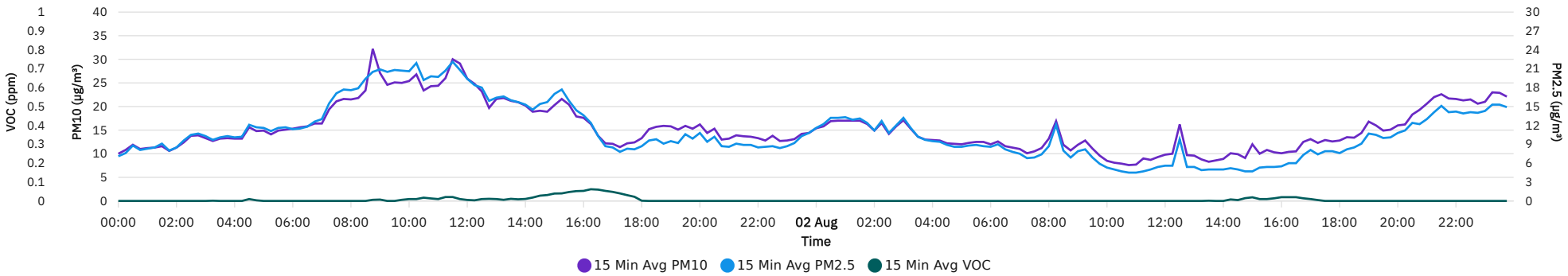

AM-18_Reach 5CD_WS

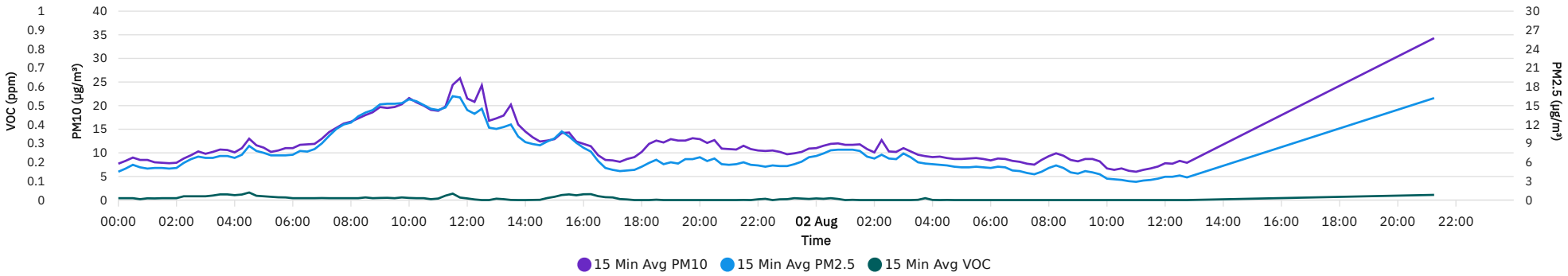

AM-19_Reach 5CD

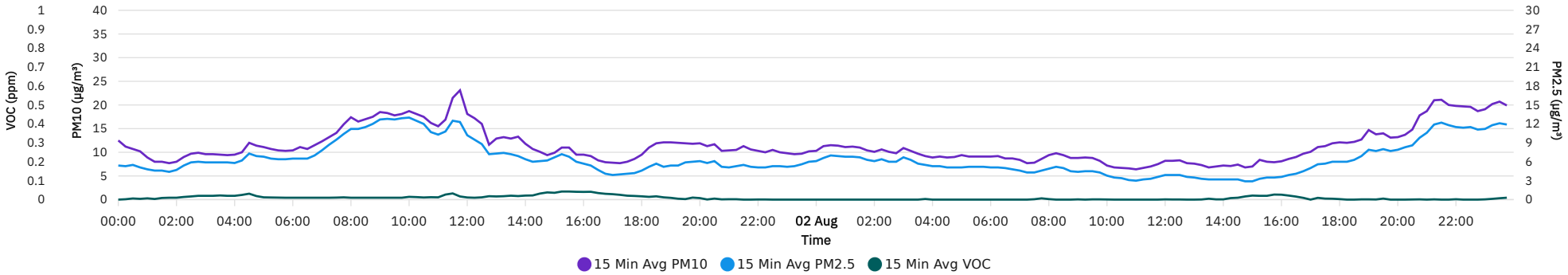

AM-20_Reach 5CD_WS

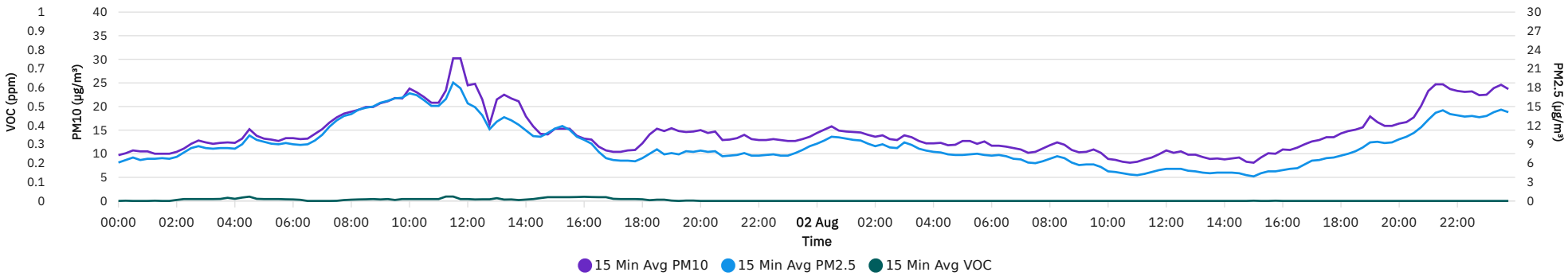

ENOVATE®	Reach 5 Stage CD Report	Battery Park_AQS
		Report Period
		From: 08/03/2026 00:00
		To: 08/09/2026 23:59
		PM10 Action Level: 100 µg/m³
		PM2.5 Action Level: 25 µg/m³
		VOC Action Level: 5 ppm

Daily Environmental Summary	Temp (°F)	Relative Humidity (%)	Barometer (inHg)	Wind Speed (mph)	Prevailing Wind Direction
08/03/2026	71.1 - 82.9	0.0 - 95.4	26.5 - 32.3	0.4 - 9.1	SSE
08/04/2026	69.3 - 82.4	0.0 - 72.6	26.8 - 32.5	0.3 - 8.7	WSW
08/05/2026	73.6 - 81.1	0.0 - 66.6	28.1 - 32.3	0.3 - 6.6	WSW
08/06/2026	75.6 - 88.9	0.0 - 80.2	28.2 - 32.2	0.3 - 6.4	SW
08/07/2026	69.4 - 90.0	0.0 - 70.1	26.9 - 32.6	0.3 - 11.7	WSW
08/08/2026	72.3 - 86.2	0.0 - 76.0	28.7 - 32.2	0.3 - 9.0	SW
08/09/2026	75.6 - 89.2	0.0 - 68.2	28.7 - 32.2	0.3 - 4.7	NNE

Daily Monitoring Summary	PM2.5 (µg/m³)	Time	PM10 (µg/m³)	Time	VOC (ppm)	Time
Min Contribution (15 min avg.) - 8/3/2026	0.0	07:15	0.0	07:00	0.0000	03:00
Max Contribution (15 min avg.) - 8/3/2026	10.7	09:45	26.2	13:15	0.0800	19:45
Daily Avg. Contribution (15 min avg.) - 8/3/2026	2.3	-	3.4	-	0.0195	-
Min Contribution (15 min avg.) - 8/4/2026	0.0	11:30	0.0	00:00	0.0000	03:30
Max Contribution (15 min avg.) - 8/4/2026	15.9	07:45	67.1	08:45	0.0813	07:45
Daily Avg. Contribution (15 min avg.) - 8/4/2026	1.9	-	5.2	-	0.0089	-
Min Contribution (15 min avg.) - 8/5/2026	0.0	05:15	0.0	03:15	0.0000	11:45
Max Contribution (15 min avg.) - 8/5/2026	30.1	08:45	106.5	08:45	0.3433	07:30
Daily Avg. Contribution (15 min avg.) - 8/5/2026	2.1	-	4.6	-	0.0186	-
Min Contribution (15 min avg.) - 8/6/2026	4.5	23:45	3.5	17:45	0.0000	01:15
Max Contribution (15 min avg.) - 8/6/2026	13.4	12:45	33.5	14:00	0.0360	17:45
Daily Avg. Contribution (15 min avg.) - 8/6/2026	8.3	-	8.4	-	0.0035	-
Min Contribution (15 min avg.) - 8/7/2026	0.0	11:00	0.0	09:45	0.0000	03:15
Max Contribution (15 min avg.) - 8/7/2026	11.8	12:00	44.5	10:00	0.0920	10:00
Daily Avg. Contribution (15 min avg.) - 8/7/2026	4.8	-	5.1	-	0.0123	-
Min Contribution (15 min avg.) - 8/8/2026	0.4	00:00	0.0	00:00	0.0000	03:00
Max Contribution (15 min avg.) - 8/8/2026	9.2	15:15	11.1	16:15	0.0200	05:15
Daily Avg. Contribution (15 min avg.) - 8/8/2026	4.9	-	4.8	-	0.0048	-
Min Contribution (15 min avg.) - 8/9/2026	2.1	23:30	0.8	23:30	0.0000	00:30
Max Contribution (15 min avg.) - 8/9/2026	15.1	16:00	14.9	16:00	0.0560	16:45
Daily Avg. Contribution (15 min avg.) - 8/9/2026	8.0	-	7.5	-	0.0126	-

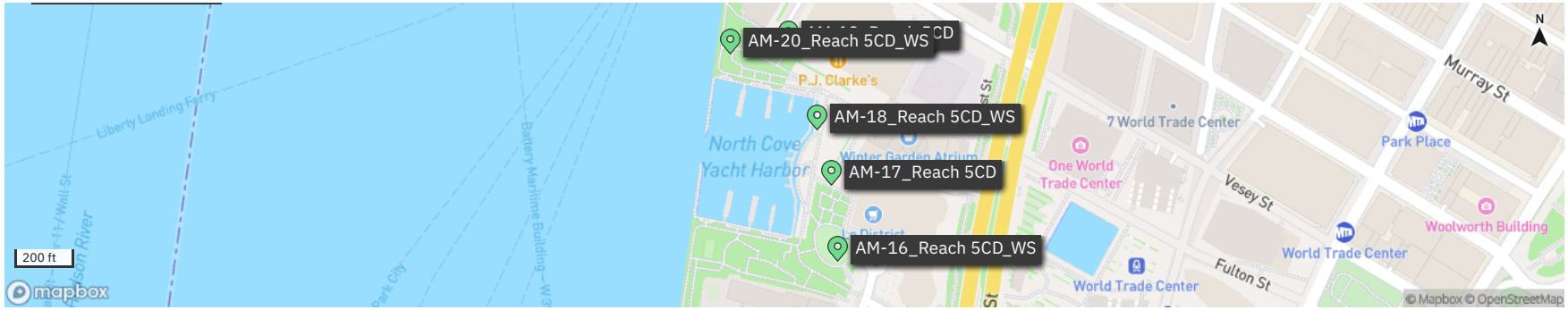
AM-20_Reach 5CD_WS
AM-18_Reach 5CD_WS
AM-17_Reach 5CD
AM-16_Reach 5CD_WS
P.J. Clarke's
North Cove Yacht Harbor
Winter Garden Atrium
One World Trade Center
7 World Trade Center
Park Place
Murray St
Vesey St
Fulton St
World Trade Center
Woolworth Building
Liberty Landing Ferry
Battery Maritime Building
200 ft
mapbox
© Mapbox © OpenStreetMap
N

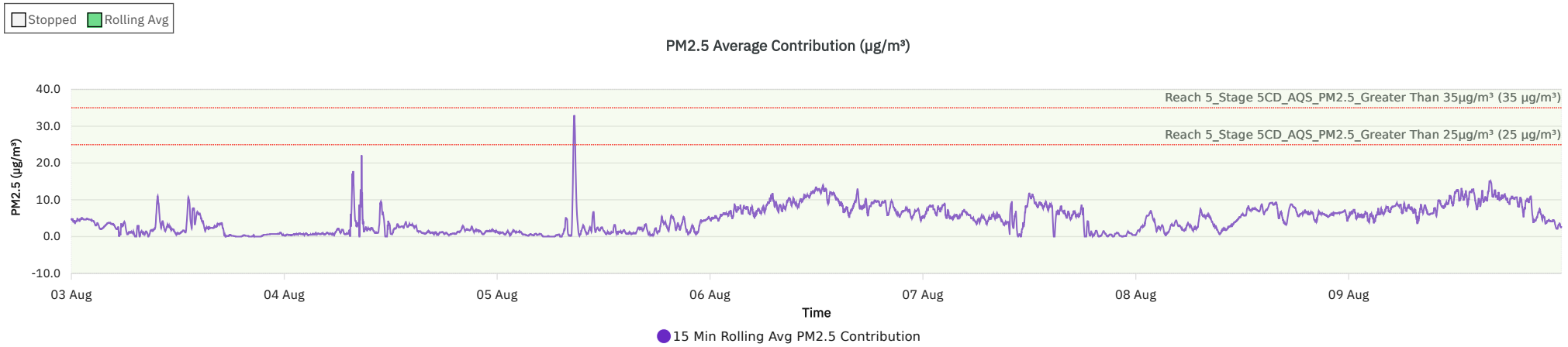
Stopped
Rolling Avg
PM2.5 Average Contribution (µg/m³)
Reach 5_Stage 5CD_AQS_PM2.5_Greater Than 35µg/m³ (35 µg/m³)
Reach 5_Stage 5CD_AQS_PM2.5_Greater Than 25µg/m³ (25 µg/m³)
PM2.5 (µg/m³)
40.0
30.0
20.0
10.0
0.0
-10.0
03 Aug
04 Aug
05 Aug
06 Aug
07 Aug
08 Aug
09 Aug
Time
15 Min Rolling Avg PM2.5 Contribution

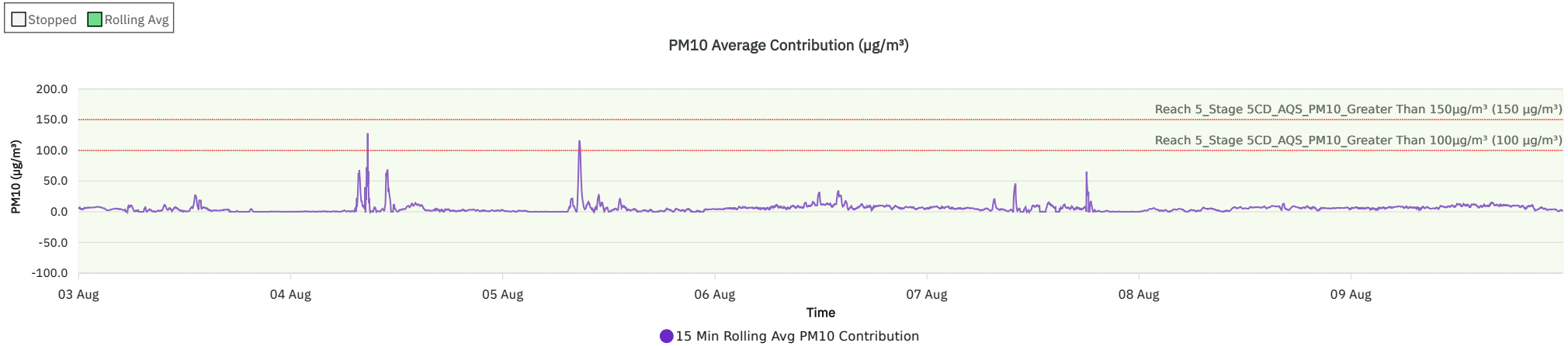
Stopped
Rolling Avg
PM10 Average Contribution (µg/m³)
200.0
150.0
100.0
50.0
0.0
-50.0
-100.0
PM10 (µg/m³)
Reach 5_Stage 5CD_AQS_PM10_Greater Than 150µg/m³ (150 µg/m³)
Reach 5_Stage 5CD_AQS_PM10_Greater Than 100µg/m³ (100 µg/m³)
03 Aug
04 Aug
05 Aug
06 Aug
07 Aug
08 Aug
09 Aug
Time
15 Min Rolling Avg PM10 Contribution

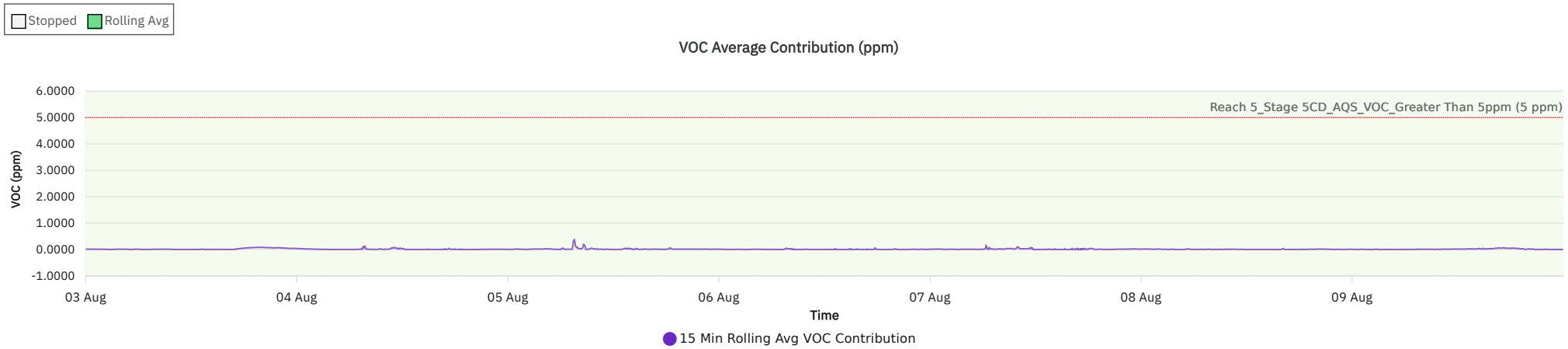
Stopped
Rolling Avg
VOC Average Contribution (ppm)
6.0000
5.0000
4.0000
3.0000
2.0000
1.0000
0.0000
-1.0000
VOC (ppm)
Reach 5_Stage 5CD_AQS_VOC_Greater Than 5ppm (5 ppm)
03 Aug
04 Aug
05 Aug
06 Aug
07 Aug
08 Aug
09 Aug
Time
15 Min Rolling Avg VOC Contribution

Wind rose (mph)

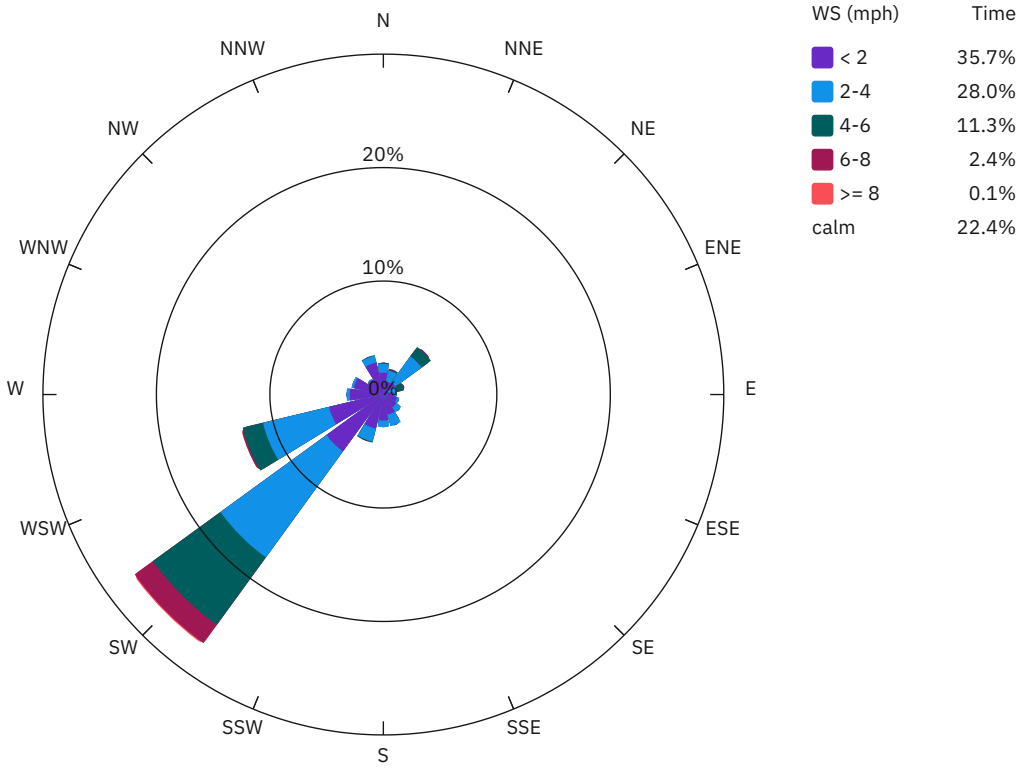

AM-16_Reach 5CD_WS

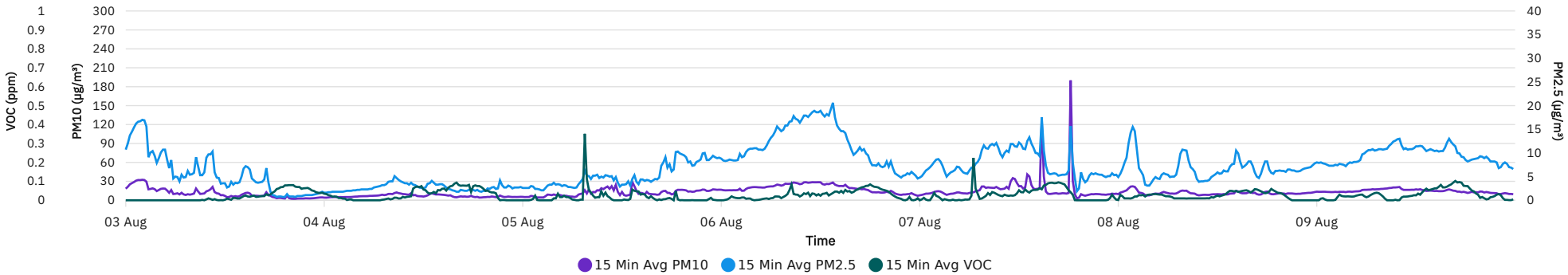

AM-17_Reach 5CD

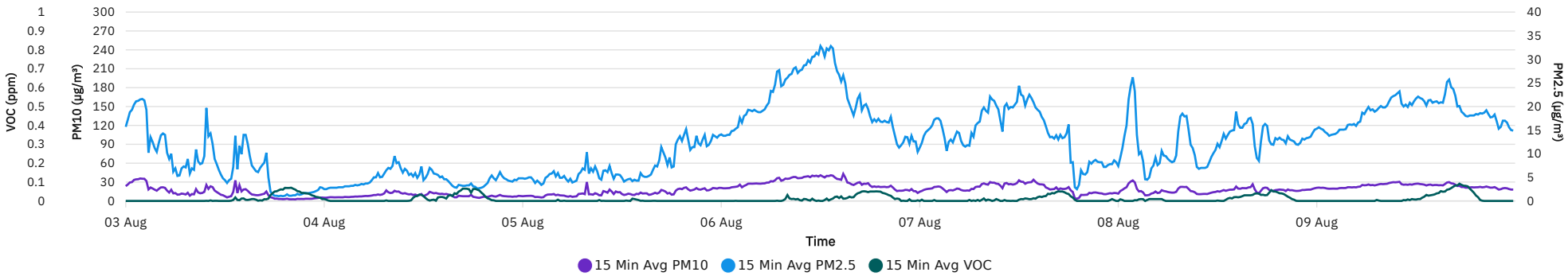

AM-18_Reach 5CD_WS

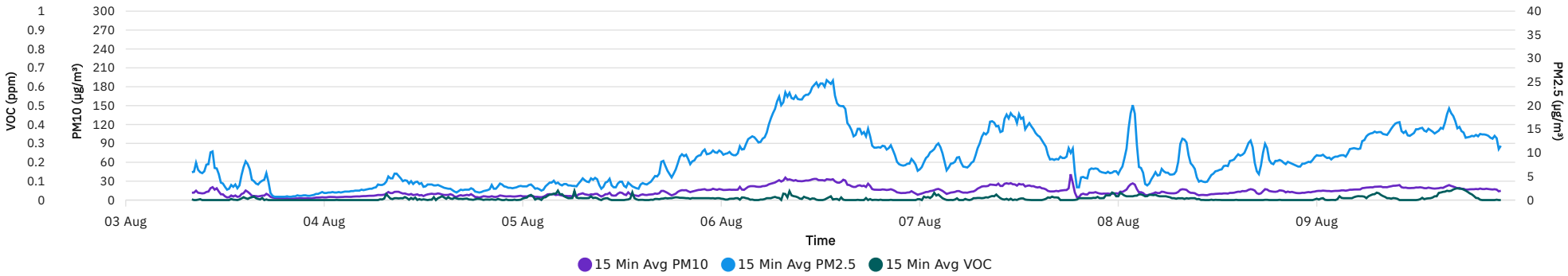

AM-19_Reach 5CD

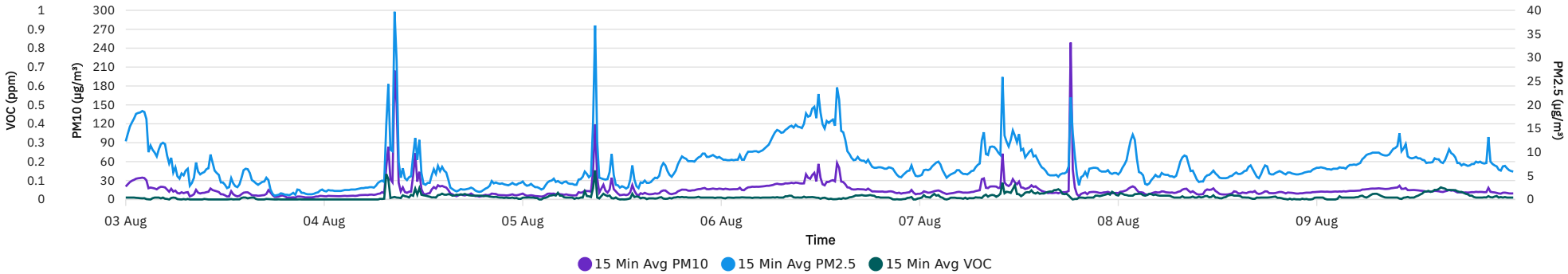

AM-20_Reach 5CD_WS

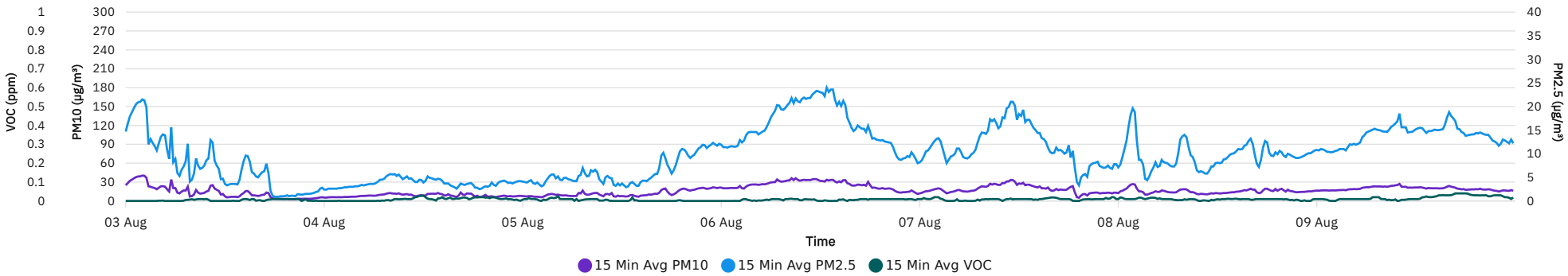

Exceedance Summary

Parameter	Action Level	Time Triggered	Cause	Mitigation
PM10	100.0 µg/m^3	8/4/2026 8:43	Elevated readings were likely attributable to construction activities.	The contractor wetted the work area to mitigate dust levels and fugitive dust.
PM2.5	25.0 µg/m^3	8/5/2026 8:36	Elevated readings were likely attributable to construction activities.	The contractor wetted the work area to mitigate dust levels and fugitive dust.
PM10	100.0 µg/m^3	8/5/2026 8:38	Elevated readings were likely attributable to construction activities.	The contractor wetted the work area to mitigate dust levels and fugitive dust.

ENOVATE®	Reach 5 Stage CD Report	Battery Park_AQS
		Report Period
		From: 08/10/2026 00:00
		To: 08/16/2026 23:59
		PM10 Action Level: 100 µg/m³
		PM2.5 Action Level: 25 µg/m³
		VOC Action Level: 5 ppm

Daily Environmental Summary	Temp (°F)	Relative Humidity (%)	Barometer (inHg)	Wind Speed (mph)	Prevailing Wind Direction
08/10/2026	72.9 - 86.2	0.0 - 0.0	28.2 - 32.3	0.3 - 7.0	WSW
08/11/2026	73.0 - 85.5	0.0 - 71.5	26.5 - 31.6	0.2 - 5.6	WNW
08/12/2026	72.9 - 87.1	0.0 - 53.8	28.1 - 32.2	0.4 - 5.8	NW
08/13/2026	74.7 - 85.3	0.0 - 59.8	27.2 - 32.3	0.3 - 6.0	NNE
08/14/2026	72.9 - 84.6	0.0 - 47.7	27.4 - 32.3	0.3 - 6.6	WSW
08/15/2026	69.3 - 83.5	0.0 - 50.6	26.8 - 32.5	0.3 - 8.1	W
08/16/2026	65.5 - 80.6	0.0 - 59.8	27.7 - 32.4	0.2 - 10.0	SW

Daily Monitoring Summary	PM2.5 (µg/m³)	Time	PM10 (µg/m³)	Time	VOC (ppm)	Time
Min Contribution (15 min avg.) - 8/10/2026	0.0	04:30	0.0	01:45	0.0000	00:15
Max Contribution (15 min avg.) - 8/10/2026	13.6	15:30	66.4	15:00	0.0273	05:30
Daily Avg. Contribution (15 min avg.) - 8/10/2026	5.0	-	8.4	-	0.0091	-
Min Contribution (15 min avg.) - 8/11/2026	4.8	03:45	3.1	08:30	0.0000	06:45
Max Contribution (15 min avg.) - 8/11/2026	72.4	15:00	268.8	15:00	0.0407	13:45
Daily Avg. Contribution (15 min avg.) - 8/11/2026	11.2	-	15.1	-	0.0065	-
Min Contribution (15 min avg.) - 8/12/2026	0.0	16:15	0.0	07:45	0.0000	20:15
Max Contribution (15 min avg.) - 8/12/2026	44.5	08:15	149.1	08:15	0.0787	15:00
Daily Avg. Contribution (15 min avg.) - 8/12/2026	6.7	-	14.5	-	0.0179	-
Min Contribution (15 min avg.) - 8/13/2026	3.4	00:00	0.0	06:45	0.0000	00:00
Max Contribution (15 min avg.) - 8/13/2026	17.8	14:30	190.6	14:30	0.0787	08:45
Daily Avg. Contribution (15 min avg.) - 8/13/2026	9.8	-	16.0	-	0.0130	-
Min Contribution (15 min avg.) - 8/14/2026	0.0	08:45	0.0	08:45	0.0000	01:30
Max Contribution (15 min avg.) - 8/14/2026	11.7	08:00	99.4	10:15	0.0647	09:45
Daily Avg. Contribution (15 min avg.) - 8/14/2026	6.2	-	10.1	-	0.0065	-
Min Contribution (15 min avg.) - 8/15/2026	0.0	11:30	0.0	07:30	0.0000	03:00
Max Contribution (15 min avg.) - 8/15/2026	3.9	00:30	5.4	19:15	0.0667	15:30
Daily Avg. Contribution (15 min avg.) - 8/15/2026	1.2	-	1.3	-	0.0134	-
Min Contribution (15 min avg.) - 8/16/2026	0.0	04:45	0.0	03:00	0.0000	00:00
Max Contribution (15 min avg.) - 8/16/2026	11.6	18:30	91.9	18:30	0.0240	14:00
Daily Avg. Contribution (15 min avg.) - 8/16/2026	1.5	-	3.2	-	0.0037	-

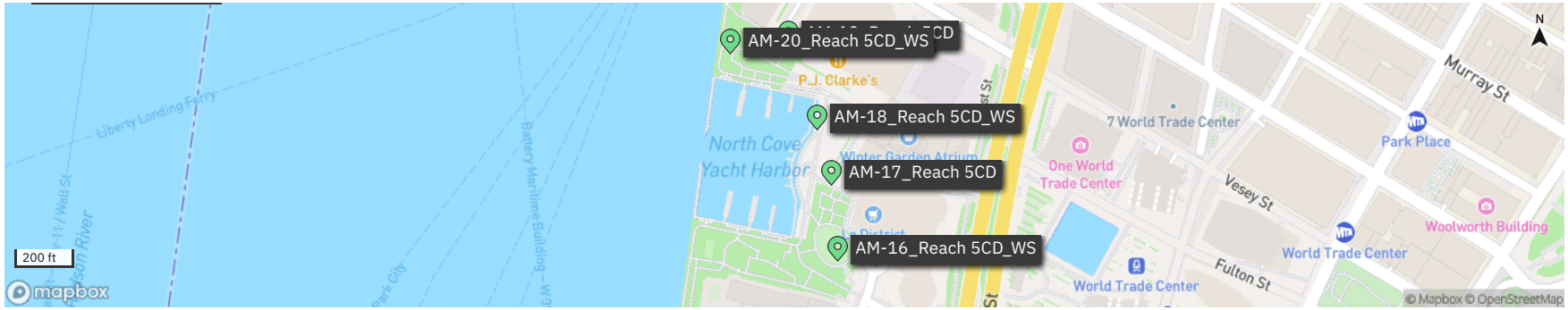
AM-20_Reach 5CD_WS
AM-18_Reach 5CD_WS
AM-17_Reach 5CD
AM-16_Reach 5CD_WS
P.J. Clarke's
North Cove Yacht Harbor
Winter Garden Atrium
7 World Trade Center
One World Trade Center
Park Place
Murray St
Vesey St
Fulton St
Woolworth Building
World Trade Center
World Trade Center
Liberty Landing Ferry
Battery Maritime Building
200 ft
mapbox
© Mapbox © OpenStreetMap
N

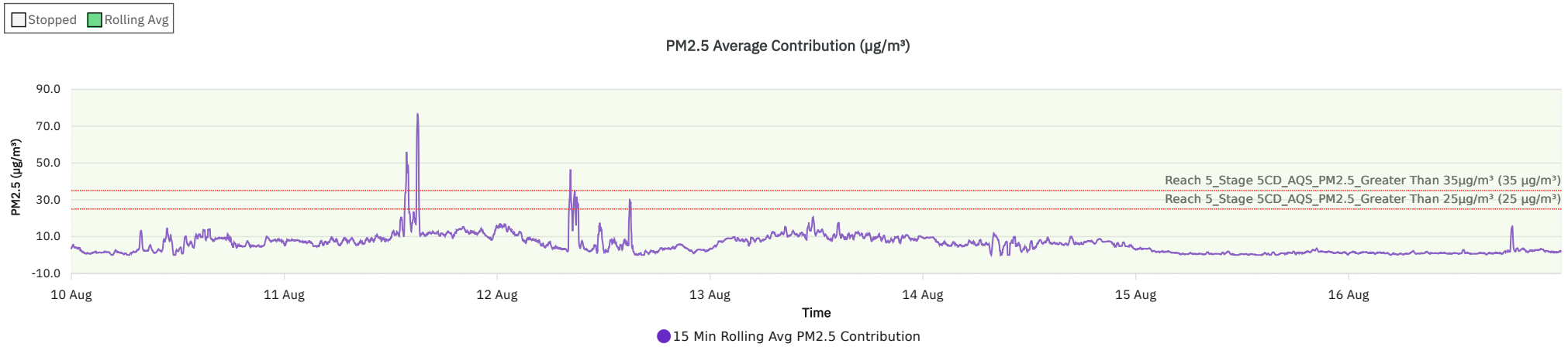
Stopped
Rolling Avg
PM2.5 Average Contribution (µg/m³)
90.0
70.0
50.0
30.0
10.0
-10.0
PM2.5 (µg/m³)
Reach 5_Stage 5CD_AQS_PM2.5_Greater Than 35µg/m³ (35 µg/m³)
Reach 5_Stage 5CD_AQS_PM2.5_Greater Than 25µg/m³ (25 µg/m³)
10 Aug
11 Aug
12 Aug
13 Aug
14 Aug
15 Aug
16 Aug
Time
15 Min Rolling Avg PM2.5 Contribution

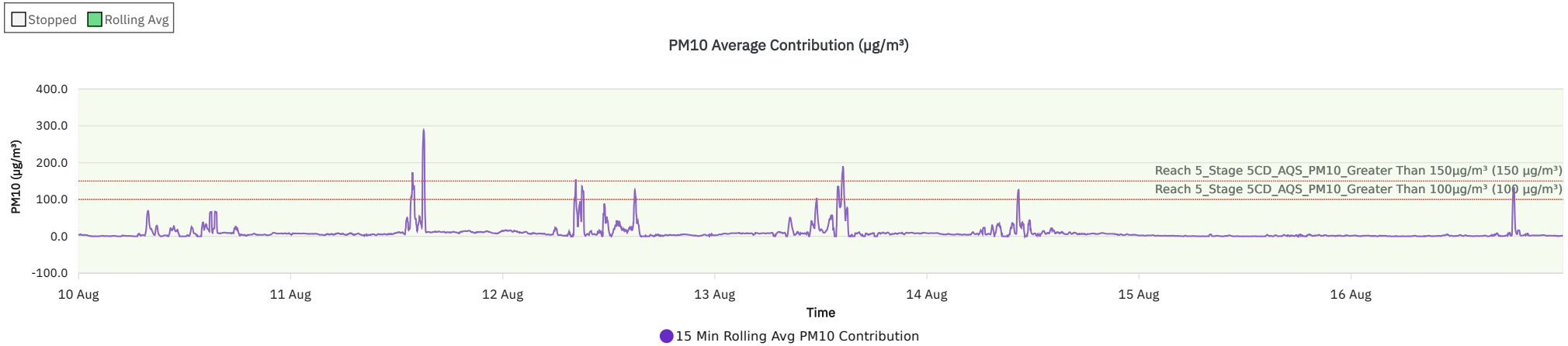
Stopped
Rolling Avg
PM10 Average Contribution (µg/m³)
400.0
300.0
200.0
100.0
0.0
-100.0
PM10 (µg/m³)
Reach 5_Stage 5CD_AQS_PM10_Greater Than 150µg/m³ (150 µg/m³)
Reach 5_Stage 5CD_AQS_PM10_Greater Than 100µg/m³ (100 µg/m³)
10 Aug
11 Aug
12 Aug
13 Aug
14 Aug
15 Aug
16 Aug
Time
15 Min Rolling Avg PM10 Contribution

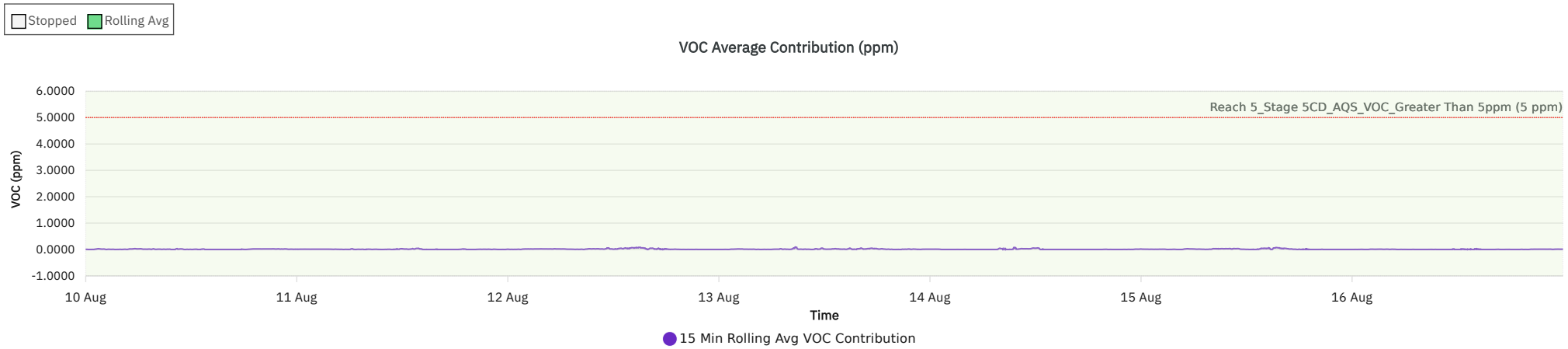
Stopped
Rolling Avg
VOC Average Contribution (ppm)
6.0000
5.0000
4.0000
3.0000
2.0000
1.0000
0.0000
-1.0000
VOC (ppm)
Reach 5_Stage 5CD_AQS_VOC_Greater Than 5ppm (5 ppm)
10 Aug
11 Aug
12 Aug
13 Aug
14 Aug
15 Aug
16 Aug
Time
15 Min Rolling Avg VOC Contribution

Wind rose (mph)

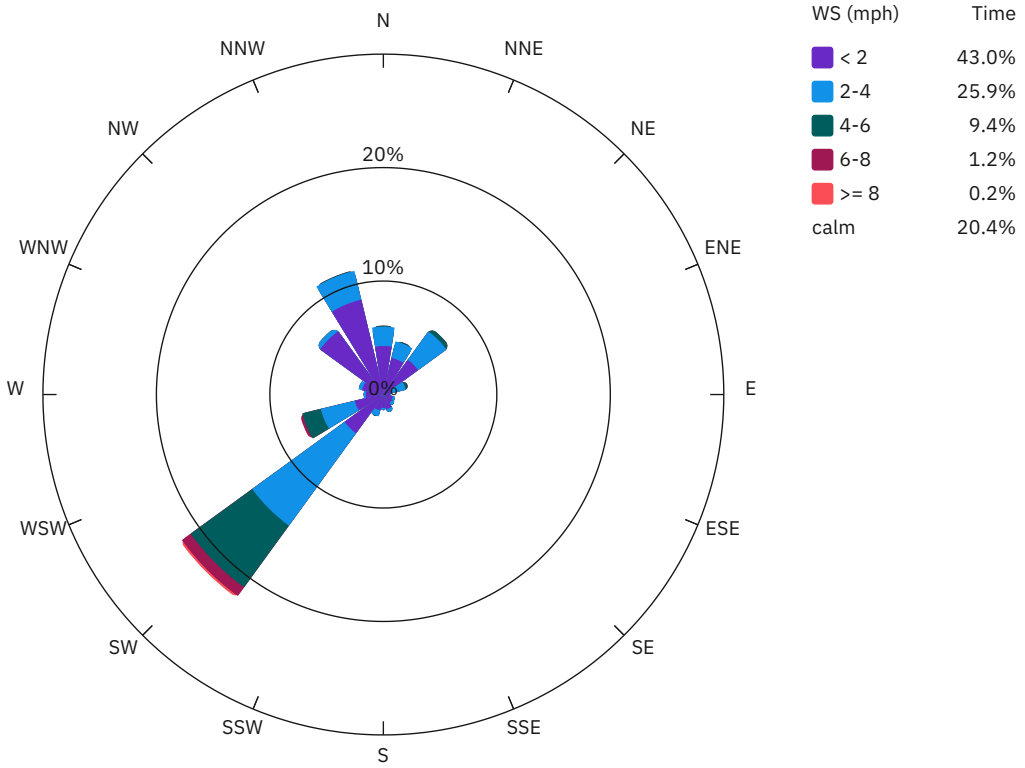

AM-16_Reach 5CD_WS

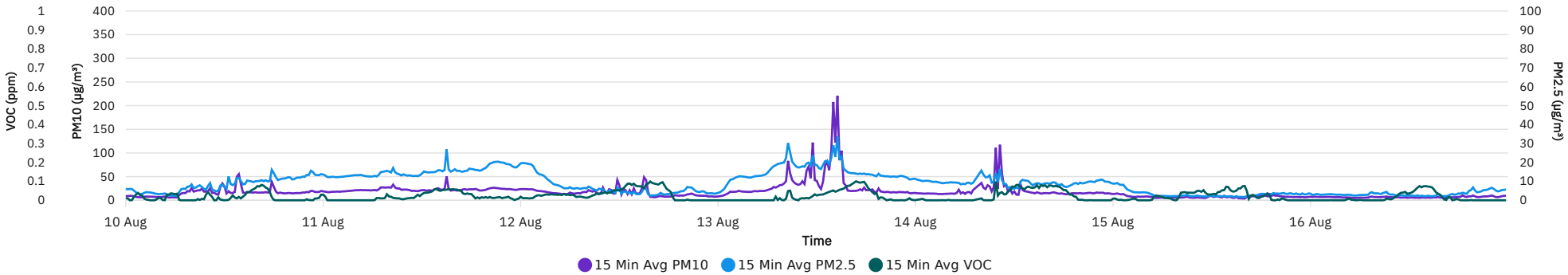

AM-17_Reach 5CD

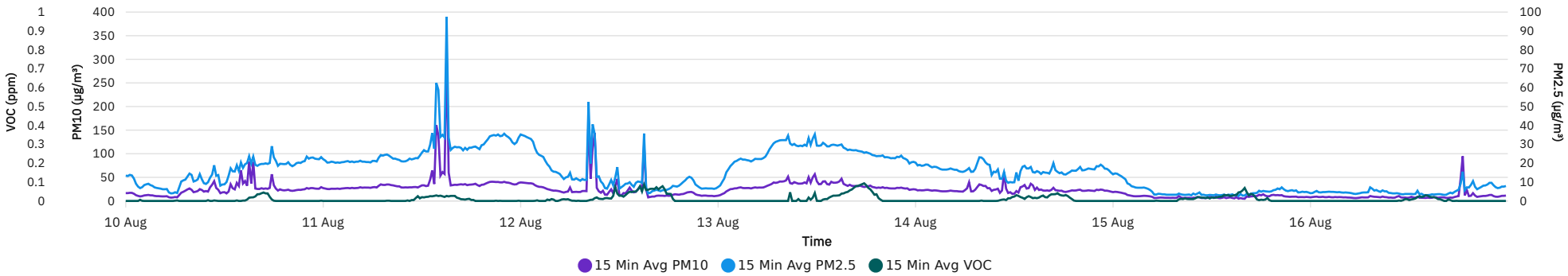

AM-18_Reach 5CD_WS

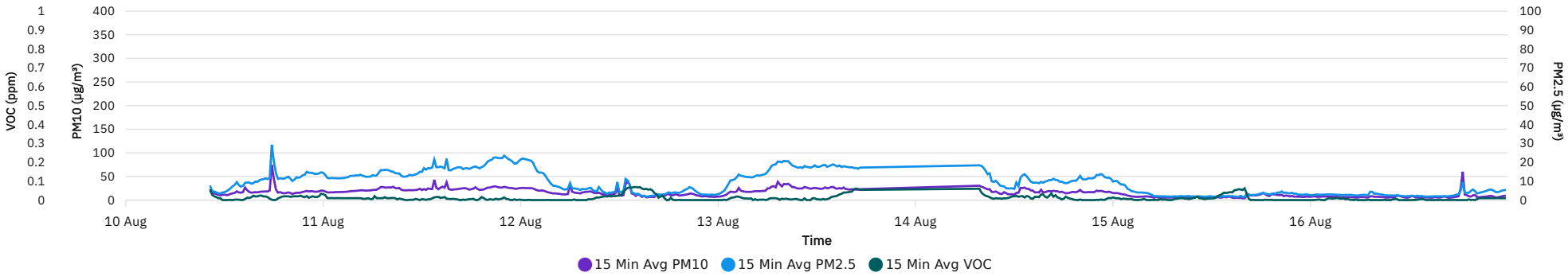

AM-19_Reach 5CD

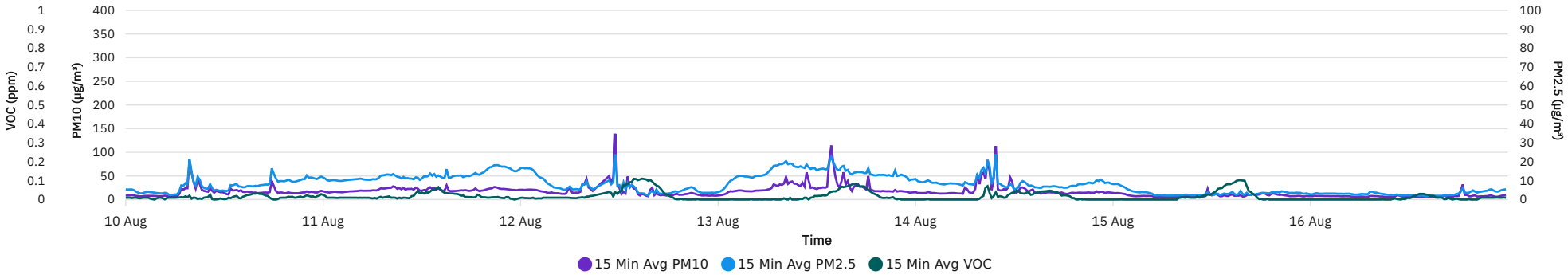

AM-20_Reach 5CD_WS

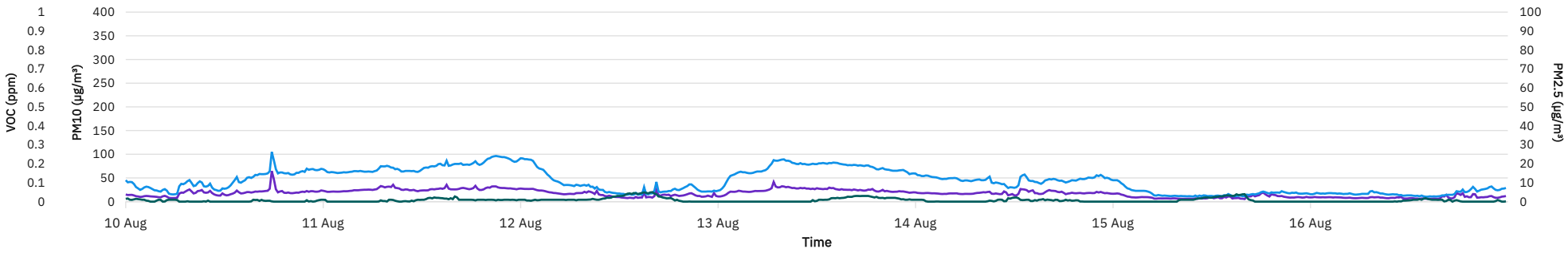

Exceedance Summary

Parameter	Action Level	Time Triggered	Cause	Actions Taken
PM2.5	35.0 µg/m^3	8/11/2026 13:35	Elevated readings were likely attributable to construction activities.	The contractor stopped work and wetted the work area to mitigate dust levels and fugitive dust.
PM10	150.0 µg/m^3	8/11/2026 13:37	Elevated readings were likely attributable to construction activities.	The contractor stopped work and wetted the work area to mitigate dust levels and fugitive dust.
PM2.5	35.0 µg/m^3	8/11/2026 14:54	Elevated readings were likely attributable to construction activities.	The contractor stopped work and wetted the work area to mitigate dust levels and fugitive dust.
PM10	150.0 µg/m^3	8/11/2026 14:54	Elevated readings were likely attributable to construction activities.	The contractor stopped work and wetted the work area to mitigate dust levels and fugitive dust.
PM2.5	35.0 µg/m^3	8/12/2026 8:06	Elevated readings were likely attributable to construction activities.	The contractor stopped work and wetted the work area to mitigate dust levels and fugitive dust.
PM10	150.0 µg/m^3	8/12/2026 8:08	Elevated readings were likely attributable to construction activities.	The contractor stopped work and wetted the work area to mitigate dust levels and fugitive dust.
PM2.5	35.0 µg/m^3	8/12/2026 8:37	Elevated readings were likely attributable to construction activities.	The contractor stopped work and wetted the work area to mitigate dust levels and fugitive dust.
PM2.5	25.0 µg/m^3	8/12/2026 8:56	Elevated readings were likely attributable to construction activities.	The contractor wetted the work area to mitigate dust levels and fugitive dust.
PM10	100.0 µg/m^3	8/12/2026 8:56	Elevated readings were likely attributable to construction activities.	The contractor wetted the work area to mitigate dust levels and fugitive dust.
PM10	100.0 µg/m^3	8/12/2026 14:55	Elevated readings were likely attributable to construction activities.	The contractor wetted the work area to mitigate dust levels and fugitive dust.
PM2.5	25.0 µg/m^3	8/12/2026 14:55	Elevated readings were likely attributable to construction activities.	The contractor wetted the work area to mitigate dust levels and fugitive dust.
PM10	100.0 µg/m^3	8/13/2026 11:31	Elevated readings were likely attributable to construction activities.	The contractor wetted the work area to mitigate dust levels and fugitive dust.
PM10	150.0 µg/m^3	8/13/2026 14:19	Elevated readings were likely attributable to construction activities.	The contractor stopped work and wetted the work area to mitigate dust levels and fugitive dust.
PM10	100.0 µg/m^3	8/14/2026 10:16	Elevated readings were likely attributable to construction activities.	The contractor wetted the work area to mitigate dust levels and fugitive dust.
PM10	100.0 µg/m^3	8/16/2026 18:19	No active construction activities were occurring at the time of the exceedance. Elevated readings were likely attributable to wind-blown dust across the site.	No mitigation implemented. TSPC confirmed that there was no hot work and will review mitigation methods for when work is not taking place.

ENOVATE®	Reach 5 Stage CD Report	Battery Park_AQS
		Report Period
		From: 08/17/2026 00:00
		To: 08/23/2026 23:59
		PM10 Action Level: 100 µg/m³
		PM2.5 Action Level: 25 µg/m³
		VOC Action Level: 5 ppm

Daily Environmental Summary	Temp (°F)	Relative Humidity (%)	Barometer (inHg)	Wind Speed (mph)	Prevailing Wind Direction
08/17/2026	68.5 - 81.7	0.0 - 79.6	28.4 - 32.3	0.2 - 3.1	NNW
08/18/2026	71.6 - 82.9	0.0 - 70.1	28.3 - 32.2	0.1 - 4.6	W
08/19/2026	71.8 - 86.4	0.0 - 50.2	26.6 - 32.2	0.2 - 8.1	WNW
08/20/2026	61.5 - 83.7	0.0 - 62.6	27.1 - 32.5	0.2 - 6.8	W
08/21/2026	62.6 - 78.1	0.0 - 66.2	28.9 - 32.5	0.2 - 4.2	N
08/22/2026	70.2 - 77.5	0.0 - 63.1	26.7 - 32.4	0.2 - 7.3	WSW
08/23/2026	65.3 - 81.5	0.0 - 89.5	26.5 - 32.2	0.3 - 6.5	WSW

Daily Monitoring Summary	PM2.5 (µg/m³)	Time	PM10 (µg/m³)	Time	VOC (ppm)	Time
Min Contribution (15 min avg.) - 8/17/2026	0.0	05:30	0.0	02:00	0.0000	06:30
Max Contribution (15 min avg.) - 8/17/2026	4.6	11:00	6.7	14:45	0.0520	19:00
Daily Avg. Contribution (15 min avg.) - 8/17/2026	1.2	-	1.3	-	0.0130	-
Min Contribution (15 min avg.) - 8/18/2026	0.0	14:45	0.0	02:30	0.0000	01:00
Max Contribution (15 min avg.) - 8/18/2026	5.8	04:45	12.7	19:30	0.0573	23:00
Daily Avg. Contribution (15 min avg.) - 8/18/2026	1.9	-	1.8	-	0.0165	-
Min Contribution (15 min avg.) - 8/19/2026	0.0	00:30	0.0	00:00	0.0000	05:00
Max Contribution (15 min avg.) - 8/19/2026	6.6	14:00	75.5	10:45	0.0547	00:30
Daily Avg. Contribution (15 min avg.) - 8/19/2026	1.4	-	5.5	-	0.0151	-
Min Contribution (15 min avg.) - 8/20/2026	0.0	18:15	0.0	02:45	0.0000	00:15
Max Contribution (15 min avg.) - 8/20/2026	27.6	14:30	85.0	14:30	0.0247	10:00
Daily Avg. Contribution (15 min avg.) - 8/20/2026	3.9	-	6.9	-	0.0078	-
Min Contribution (15 min avg.) - 8/21/2026	2.1	07:00	0.0	09:00	0.0000	00:00
Max Contribution (15 min avg.) - 8/21/2026	8.9	19:00	11.0	10:45	0.0667	19:15
Daily Avg. Contribution (15 min avg.) - 8/21/2026	4.3	-	3.5	-	0.0151	-
Min Contribution (15 min avg.) - 8/22/2026	0.7	22:45	0.4	21:00	0.0000	02:45
Max Contribution (15 min avg.) - 8/22/2026	7.0	15:00	6.4	18:15	0.0280	17:30
Daily Avg. Contribution (15 min avg.) - 8/22/2026	3.9	-	3.3	-	0.0080	-
Min Contribution (15 min avg.) - 8/23/2026	0.0	10:15	0.0	01:00	0.0000	02:30
Max Contribution (15 min avg.) - 8/23/2026	6.1	06:30	13.0	06:30	0.0820	18:15
Daily Avg. Contribution (15 min avg.) - 8/23/2026	1.1	-	1.0	-	0.0143	-

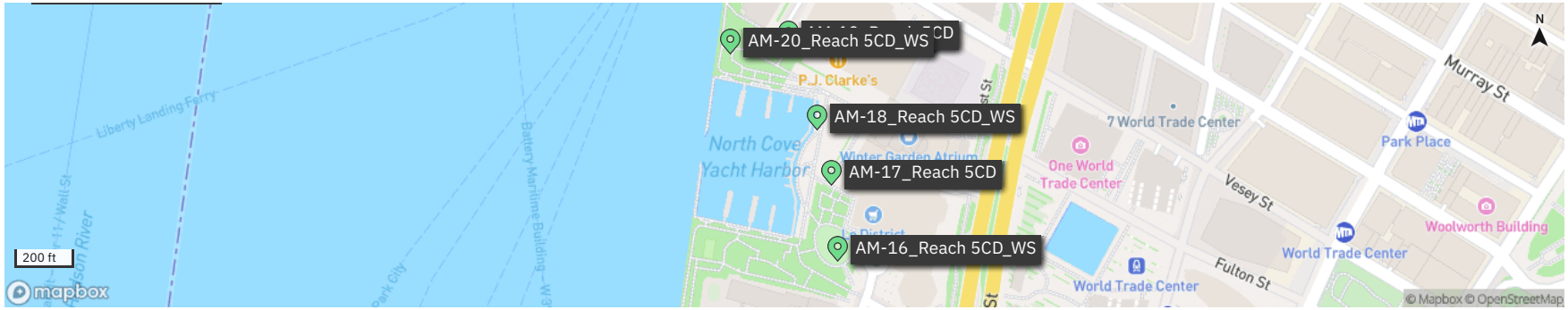
AM-20_Reach 5CD_WS
AM-18_Reach 5CD_WS
AM-17_Reach 5CD
AM-16_Reach 5CD_WS
P.J. Clarke's
North Cove Yacht Harbor
Liberty Landing Ferry
Battery Maritime Building
7 World Trade Center
One World Trade Center
Park Place
Murray St
Vesey St
Fulton St
Woolworth Building
World Trade Center
World Trade Center
200 ft
mapbox
© Mapbox © OpenStreetMap
N

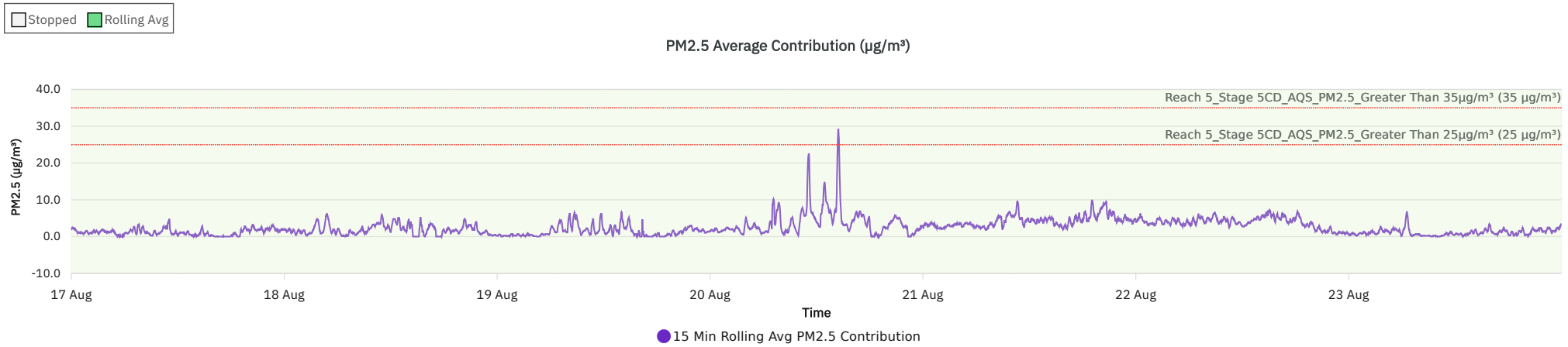
Stopped
Rolling Avg
PM2.5 Average Contribution (µg/m³)
Reach 5_Stage 5CD_AQS_PM2.5_Greater Than 35µg/m³ (35 µg/m³)
Reach 5_Stage 5CD_AQS_PM2.5_Greater Than 25µg/m³ (25 µg/m³)
PM2.5 (µg/m³)
40.0
30.0
20.0
10.0
0.0
-10.0
17 Aug
18 Aug
19 Aug
20 Aug
21 Aug
22 Aug
23 Aug
Time
15 Min Rolling Avg PM2.5 Contribution

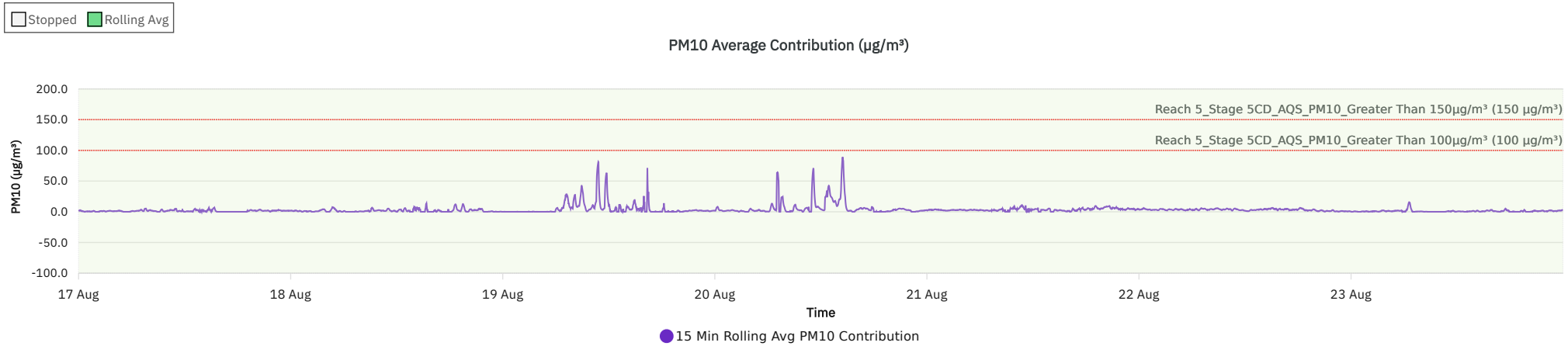
Stopped
Rolling Avg
PM10 Average Contribution (µg/m³)
200.0
150.0
100.0
50.0
0.0
-50.0
-100.0
PM10 (µg/m³)
Reach 5_Stage 5CD_AQS_PM10_Greater Than 150µg/m³ (150 µg/m³)
Reach 5_Stage 5CD_AQS_PM10_Greater Than 100µg/m³ (100 µg/m³)
17 Aug
18 Aug
19 Aug
20 Aug
21 Aug
22 Aug
23 Aug
Time
15 Min Rolling Avg PM10 Contribution

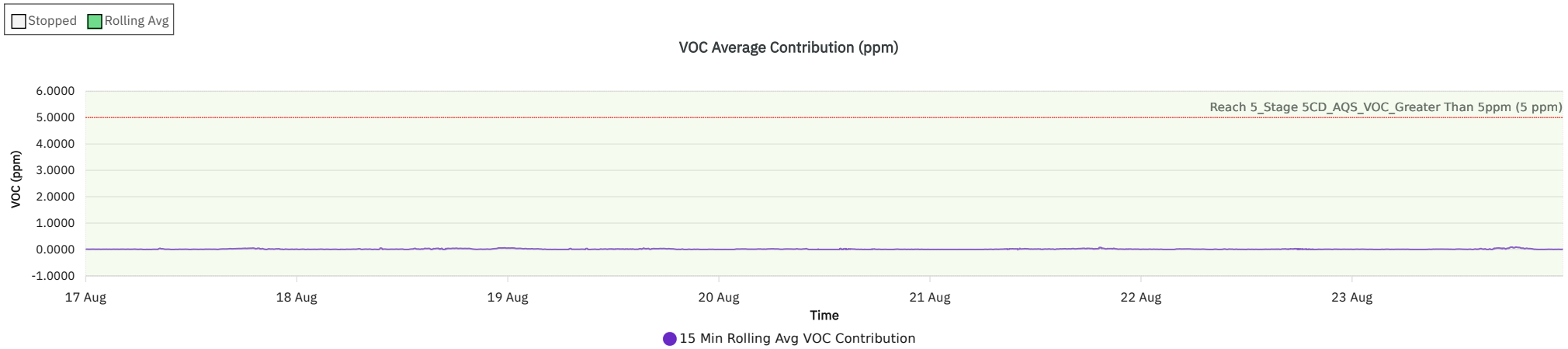
Stopped
Rolling Avg
VOC Average Contribution (ppm)
6.0000
5.0000
4.0000
3.0000
2.0000
1.0000
0.0000
-1.0000
VOC (ppm)
Reach 5_Stage 5CD_AQS_VOC_Greater Than 5ppm (5 ppm)
17 Aug
18 Aug
19 Aug
20 Aug
21 Aug
22 Aug
23 Aug
Time
15 Min Rolling Avg VOC Contribution

Wind rose (mph)

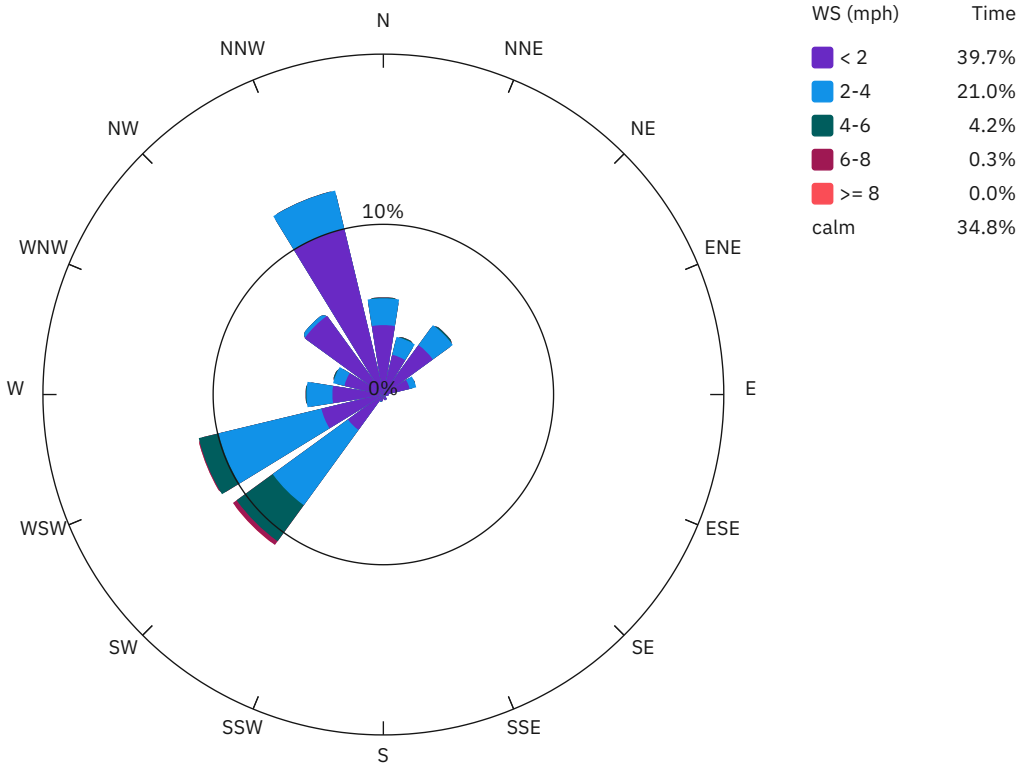

AM-16_Reach 5CD_WS

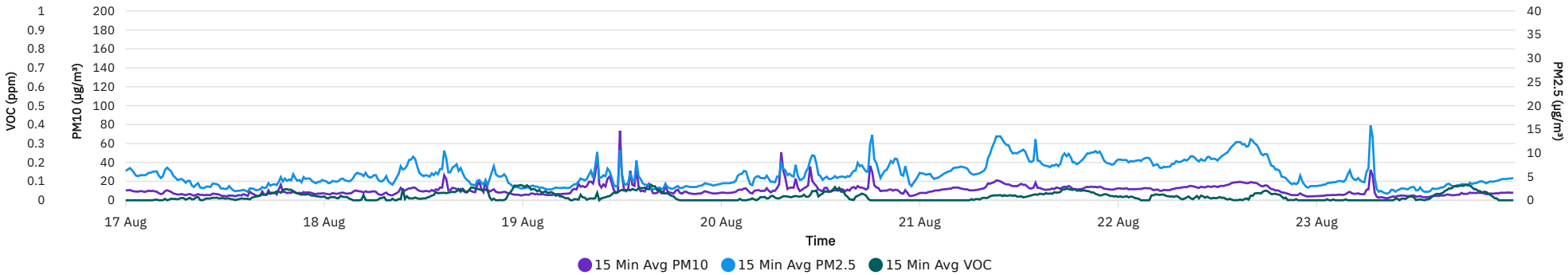

AM-17_Reach 5CD

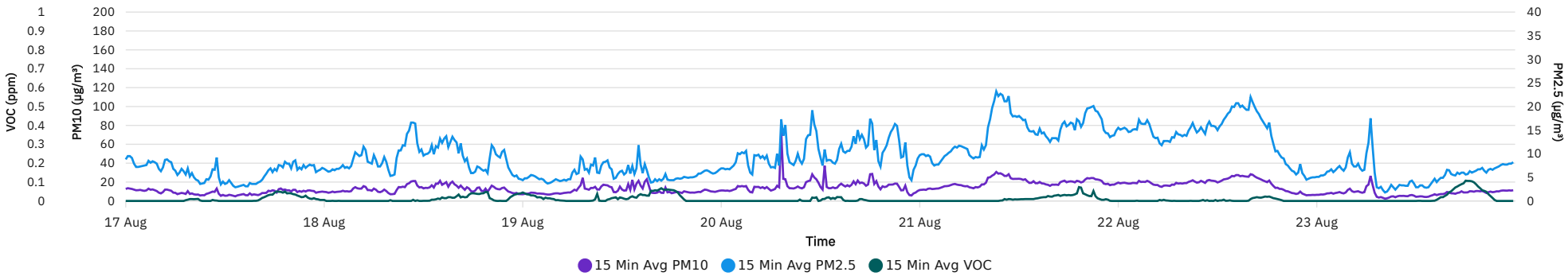

AM-18_Reach 5CD_WS

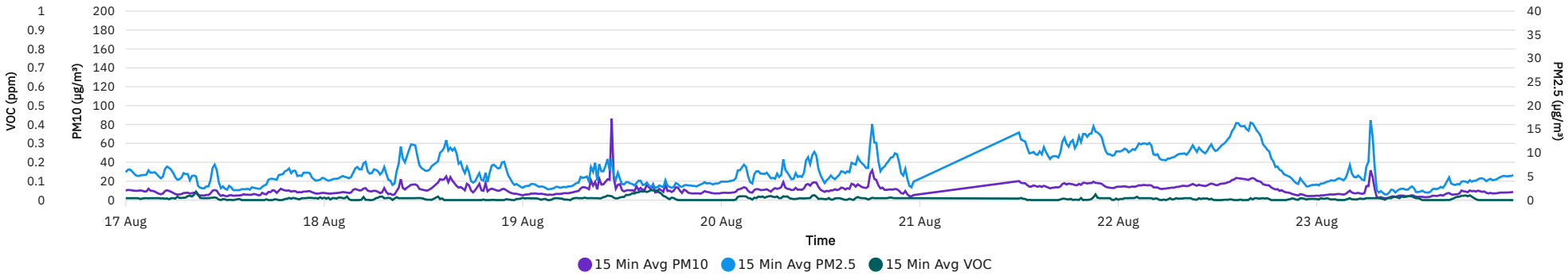

AM-19_Reach 5CD

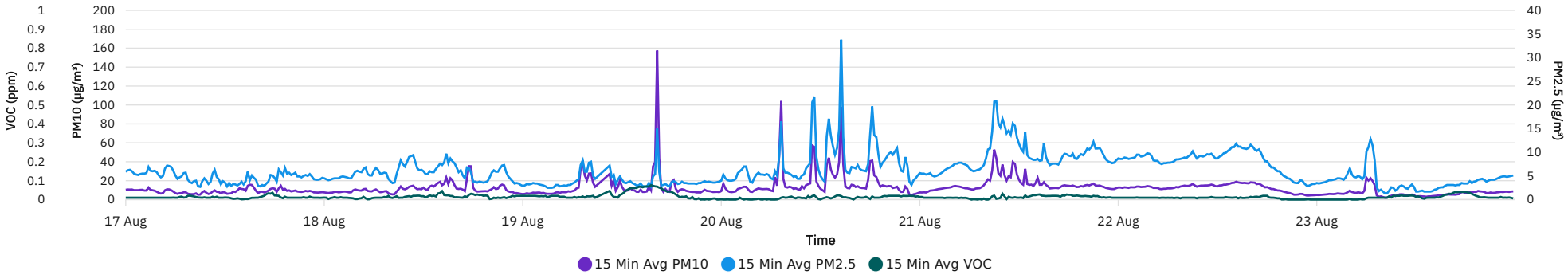

AM-20_Reach 5CD_WS

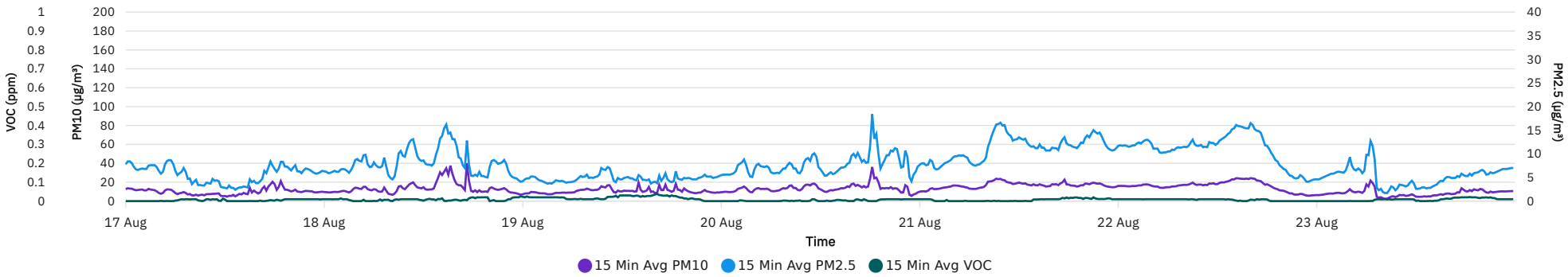

Exceedance Summary

Parameter	Action Level	Time Triggered	Cause	Mitigation
PM2.5	25.0 µg/m^3	8/20/2026 14:24	Elevated readings were likely attributable to construction activities.	The contractor wetted the work area to mitigate dust levels and fugitive dust.

ENOVATE®	Reach 5 Stage CD Report	Battery Park_AQS
		Report Period
		From: 08/24/2026 00:00
		To: 08/30/2026 23:59
		PM10 Action Level: 100 µg/m³
		PM2.5 Action Level: 25 µg/m³
		VOC Action Level: 5 ppm

Daily Environmental Summary	Temp (°F)	Relative Humidity (%)	Barometer (inHg)	Wind Speed (mph)	Prevailing Wind Direction
08/24/2026	68.0 - 79.5	0.0 - 53.2	28.2 - 32.3	0.3 - 6.4	W
08/25/2026	65.7 - 79.5	0.0 - 55.6	28.7 - 32.4	0.4 - 6.6	N
08/26/2026	66.2 - 79.7	0.0 - 54.7	27.0 - 32.4	0.4 - 9.4	WNW
08/27/2026	70.0 - 79.7	0.0 - 70.2	27.4 - 32.2	0.3 - 7.5	WSW
08/28/2026	70.5 - 84.9	0.0 - 63.3	26.7 - 32.5	0.2 - 5.1	NNW
08/29/2026	63.9 - 79.0	0.0 - 43.5	26.9 - 32.7	0.3 - 5.2	N
08/30/2026	67.3 - 79.7	0.0 - 64.9	27.3 - 32.6	0.3 - 7.7	WSW

Daily Monitoring Summary	PM2.5 (µg/m³)	Time	PM10 (µg/m³)	Time	VOC (ppm)	Time
Min Contribution (15 min avg.) - 8/24/2026	1.3	01:00	0.0	08:30	0.0000	00:45
Max Contribution (15 min avg.) - 8/24/2026	8.9	09:45	8.3	07:45	0.0413	11:00
Daily Avg. Contribution (15 min avg.) - 8/24/2026	4.2	-	3.5	-	0.0102	-
Min Contribution (15 min avg.) - 8/25/2026	0.0	08:15	0.0	05:45	0.0000	02:30
Max Contribution (15 min avg.) - 8/25/2026	4.3	00:00	15.2	14:00	0.1967	07:30
Daily Avg. Contribution (15 min avg.) - 8/25/2026	0.5	-	1.0	-	0.0114	-
Min Contribution (15 min avg.) - 8/26/2026	0.0	09:45	0.0	03:00	0.0000	01:45
Max Contribution (15 min avg.) - 8/26/2026	3.9	14:15	44.2	14:15	0.0273	12:45
Daily Avg. Contribution (15 min avg.) - 8/26/2026	1.3	-	1.9	-	0.0056	-
Min Contribution (15 min avg.) - 8/27/2026	0.3	23:45	0.0	08:45	0.0000	00:15
Max Contribution (15 min avg.) - 8/27/2026	31.8	12:30	66.0	12:30	0.0680	23:00
Daily Avg. Contribution (15 min avg.) - 8/27/2026	3.7	-	4.2	-	0.0107	-
Min Contribution (15 min avg.) - 8/28/2026	0.0	11:30	0.0	06:30	0.0027	23:15
Max Contribution (15 min avg.) - 8/28/2026	5.7	10:45	4.8	18:30	0.0493	18:15
Daily Avg. Contribution (15 min avg.) - 8/28/2026	2.5	-	1.5	-	0.0255	-
Min Contribution (15 min avg.) - 8/29/2026	0.0	11:15	0.0	02:30	0.0000	00:30
Max Contribution (15 min avg.) - 8/29/2026	4.4	14:45	32.8	15:00	0.0800	17:15
Daily Avg. Contribution (15 min avg.) - 8/29/2026	0.6	-	1.4	-	0.0146	-
Min Contribution (15 min avg.) - 8/30/2026	0.0	00:15	0.0	00:00	0.0000	05:30
Max Contribution (15 min avg.) - 8/30/2026	7.5	23:30	7.3	23:30	0.0380	07:15
Daily Avg. Contribution (15 min avg.) - 8/30/2026	2.3	-	1.8	-	0.0106	-

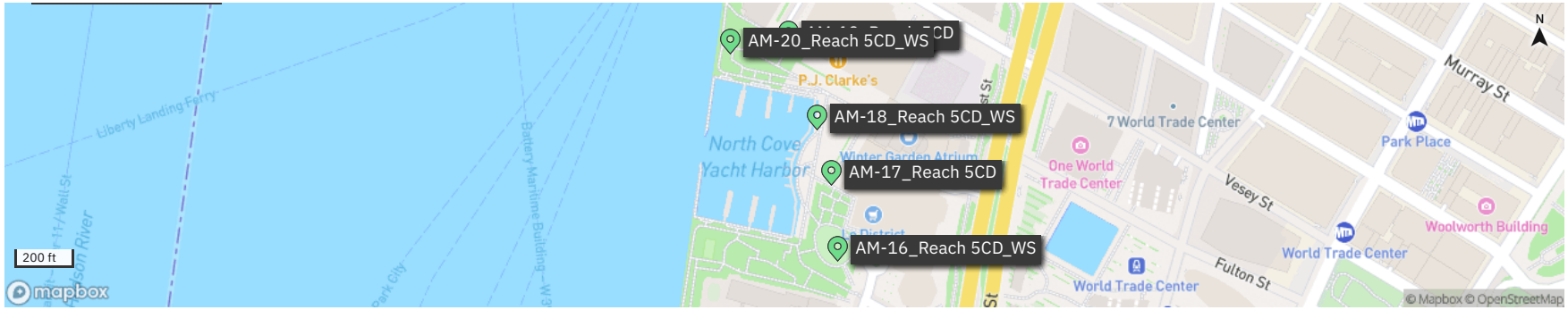
AM-20_Reach 5CD_WS
AM-18_Reach 5CD_WS
AM-17_Reach 5CD
AM-16_Reach 5CD_WS
P.J. Clarke's
North Cove Yacht Harbor
Winter Garden Atrium
One World Trade Center
7 World Trade Center
Park Place
Murray St
Vesey St
Fulton St
Woolworth Building
World Trade Center
World Trade Center
Liberty Landing Ferry
Battery Maritime Building
200 ft
mapbox
© Mapbox © OpenStreetMap
N

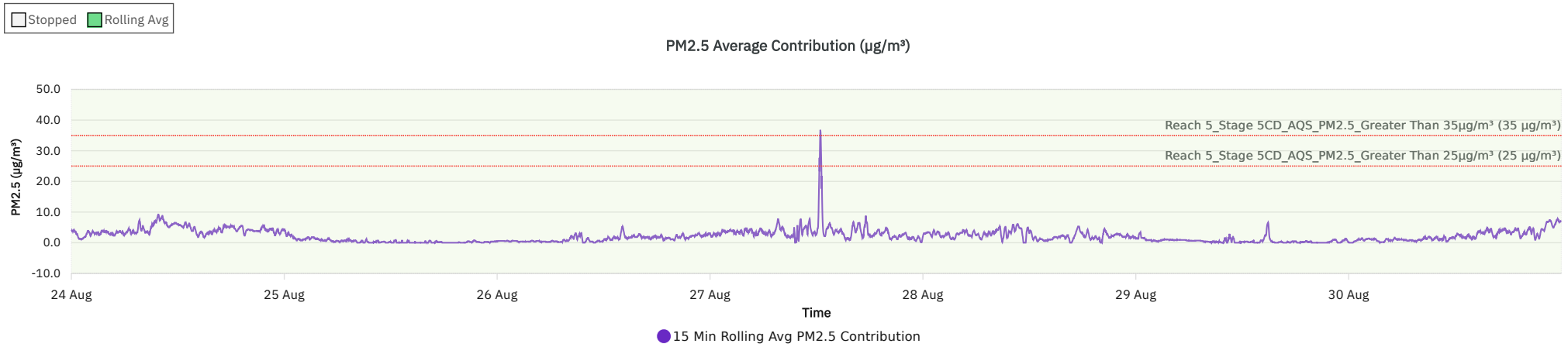
Stopped
Rolling Avg
PM2.5 Average Contribution (µg/m³)
50.0
40.0
30.0
20.0
10.0
0.0
-10.0
PM2.5 (µg/m³)
Reach 5_Stage 5CD_AQS_PM2.5_Greater Than 35µg/m³ (35 µg/m³)
Reach 5_Stage 5CD_AQS_PM2.5_Greater Than 25µg/m³ (25 µg/m³)
24 Aug
25 Aug
26 Aug
27 Aug
28 Aug
29 Aug
30 Aug
Time
15 Min Rolling Avg PM2.5 Contribution

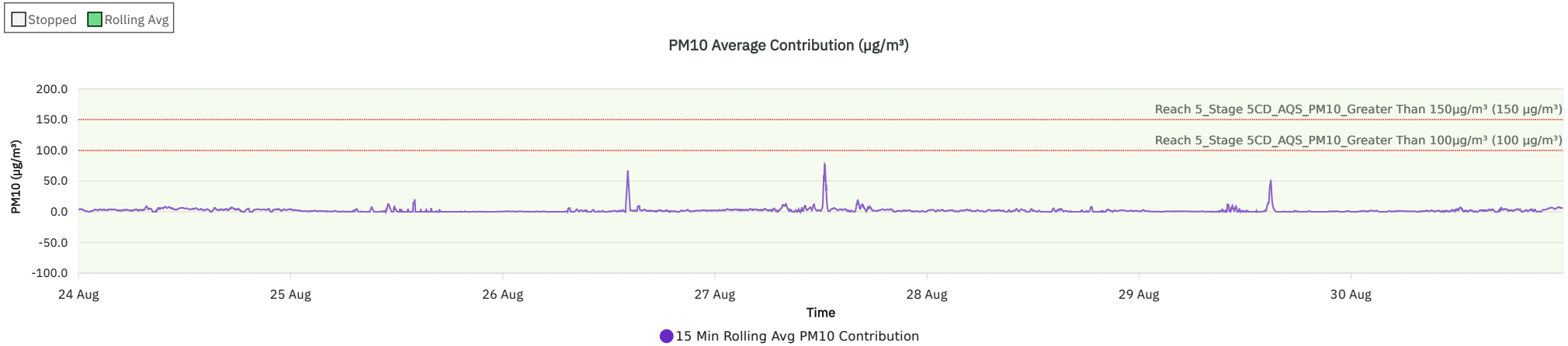
Stopped
Rolling Avg
PM10 Average Contribution (µg/m³)
200.0
150.0
100.0
50.0
0.0
-50.0
-100.0
PM10 (µg/m³)
Reach 5_Stage 5CD_AQS_PM10_Greater Than 150µg/m³ (150 µg/m³)
Reach 5_Stage 5CD_AQS_PM10_Greater Than 100µg/m³ (100 µg/m³)
24 Aug
25 Aug
26 Aug
27 Aug
28 Aug
29 Aug
30 Aug
Time
15 Min Rolling Avg PM10 Contribution

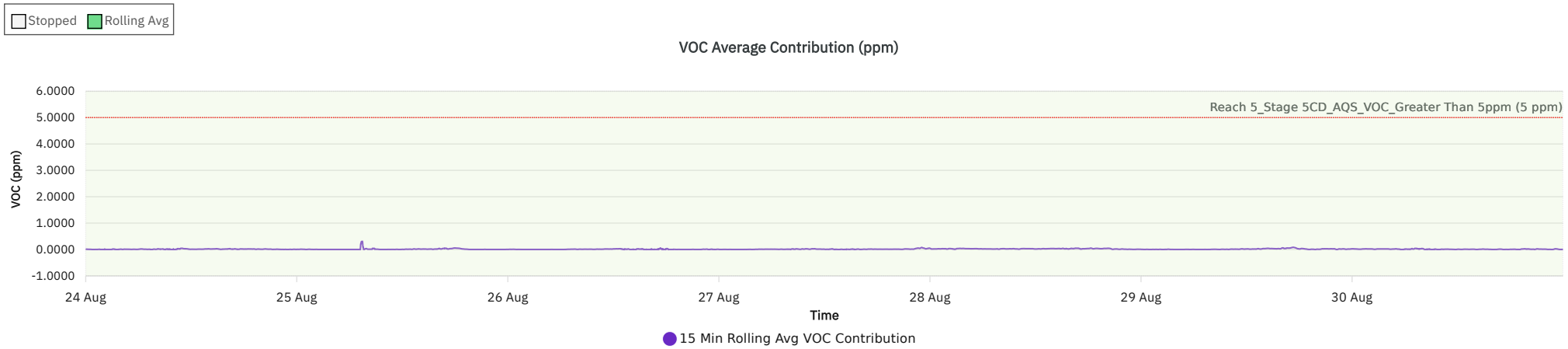
Stopped
Rolling Avg
VOC Average Contribution (ppm)
6.0000
5.0000
4.0000
3.0000
2.0000
1.0000
0.0000
-1.0000
VOC (ppm)
Reach 5_Stage 5CD_AQS_VOC_Greater Than 5ppm (5 ppm)
24 Aug
25 Aug
26 Aug
27 Aug
28 Aug
29 Aug
30 Aug
Time
15 Min Rolling Avg VOC Contribution

Wind rose (mph)

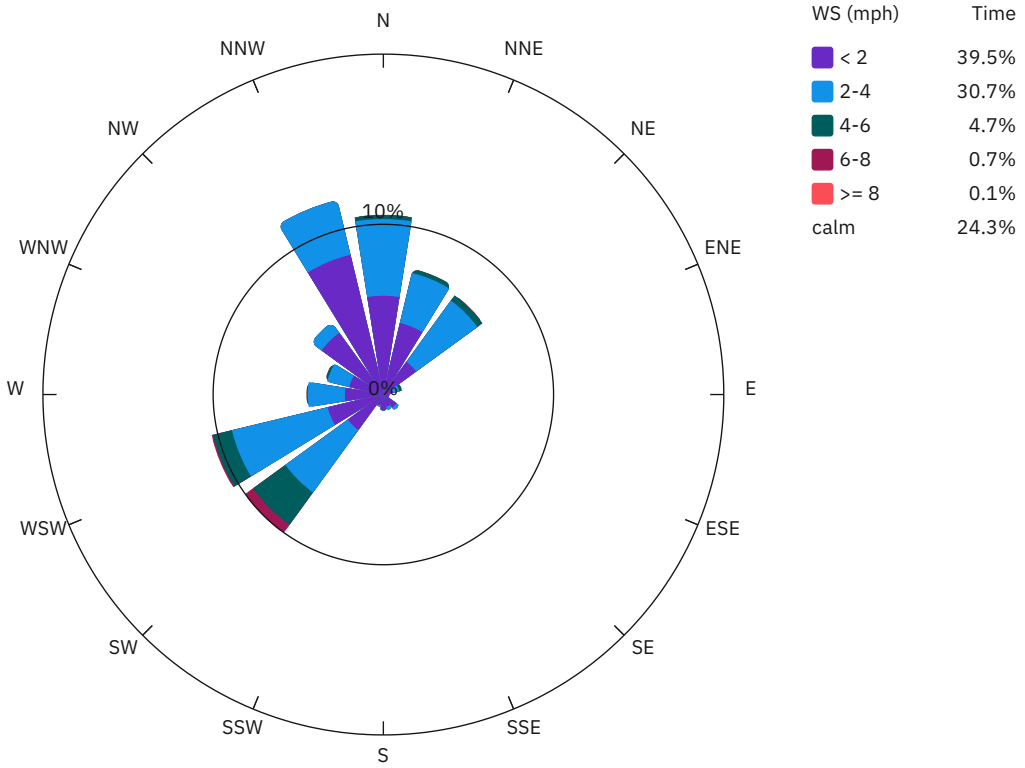

AM-16_Reach 5CD_WS

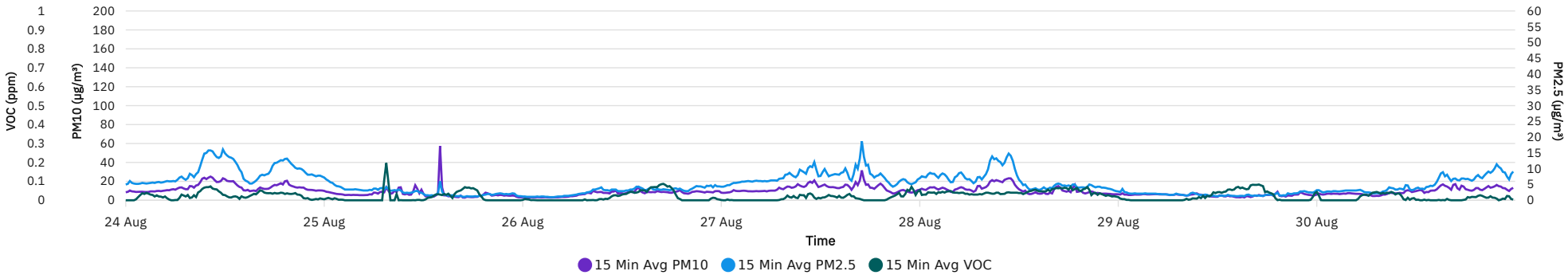

AM-17_Reach 5CD

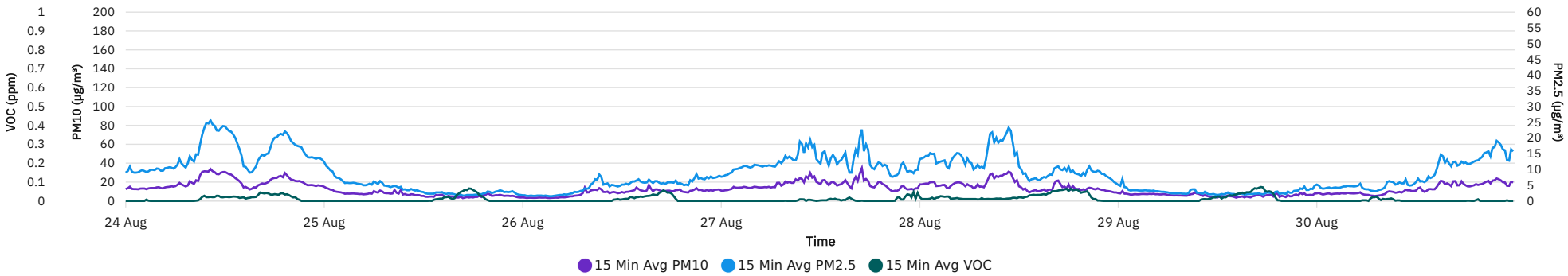

AM-18_Reach 5CD_WS

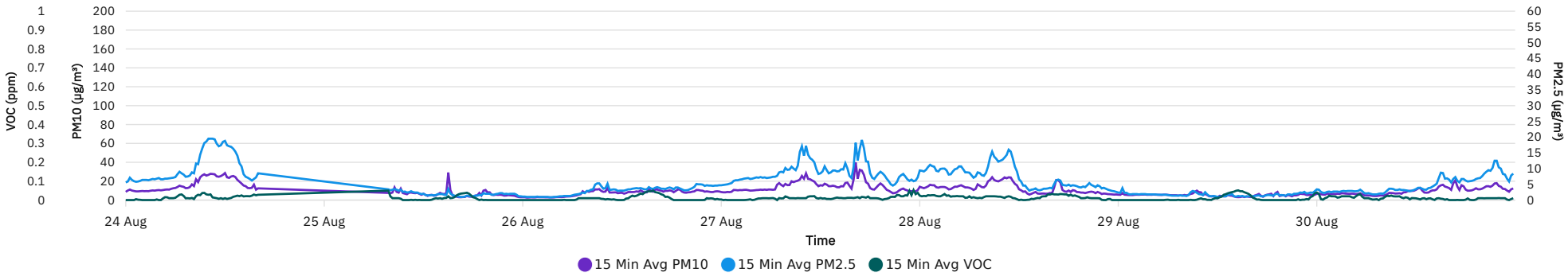

AM-19_Reach 5CD

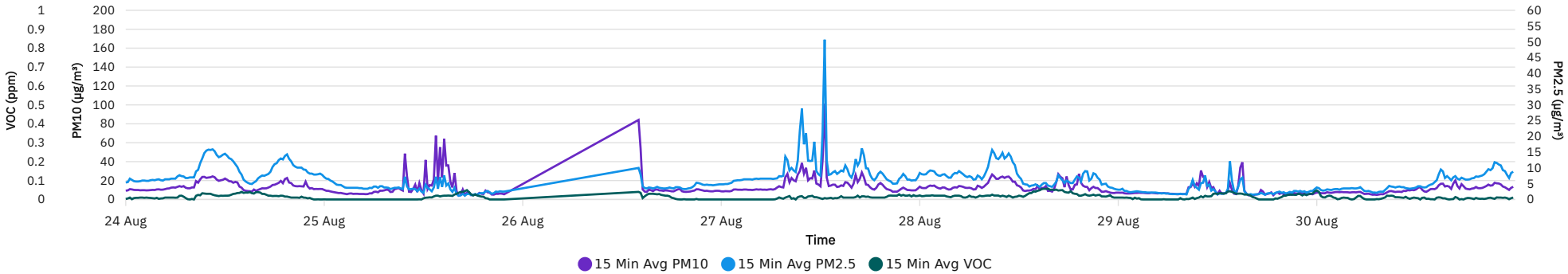

AM-20_Reach 5CD_WS

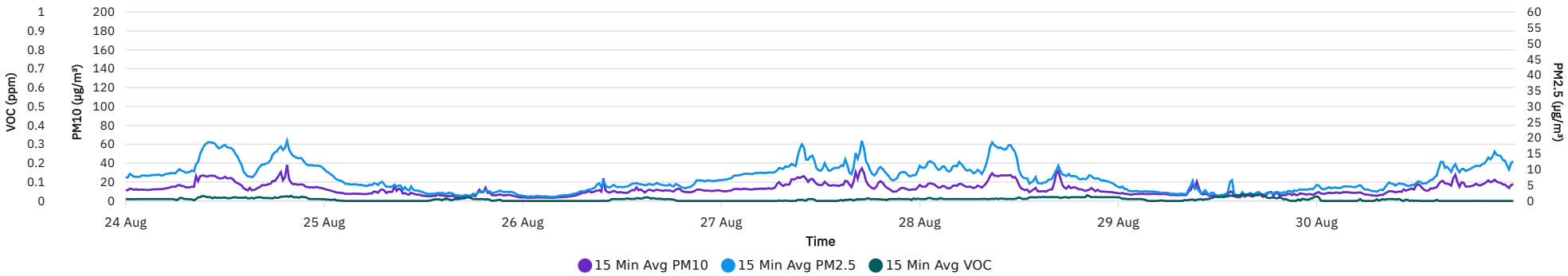

Exceedance Summary

Parameter	Action Level	Time Triggered	Cause	Actions Taken
PM2.5	35.0 µg/m³	8/27/2026 12:20	Elevated readings were likely attributable to construction activities.	The contractor stopped work and wetted the work area to mitigate dust levels and fugitive dust.

ENOVATE®	Reach 5 Stage CD Report	Battery Park_AQS	
		Report Period	
		From:	08/31/2026 00:00
		To:	08/31/2026 23:59
		PM10 Action Level:	100 µg/m³
		PM2.5 Action Level:	25 µg/m³
		VOC Action Level:	5 ppm

Daily Environmental Summary	Temp (°F)	Relative Humidity (%)	Barometer (inHg)	Wind Speed (mph)	Prevailing Wind Direction
08/31/2026	71.6 - 77.9	0.0 - 0.0	28.6 - 32.6	0.4 - 7.5	WSW

Daily Monitoring Summary	PM2.5 (µg/m³)	Time	PM10 (µg/m³)	Time	VOC (ppm)	Time
Min Contribution (15 min avg.) - 8/31/2026	0.0	07:45	0.0	07:45	0.0000	00:15
Max Contribution (15 min avg.) - 8/31/2026	16.4	09:45	38.9	09:45	0.0700	11:15
Daily Avg. Contribution (15 min avg.) - 8/31/2026	2.9	-	3.8	-	0.0120	-

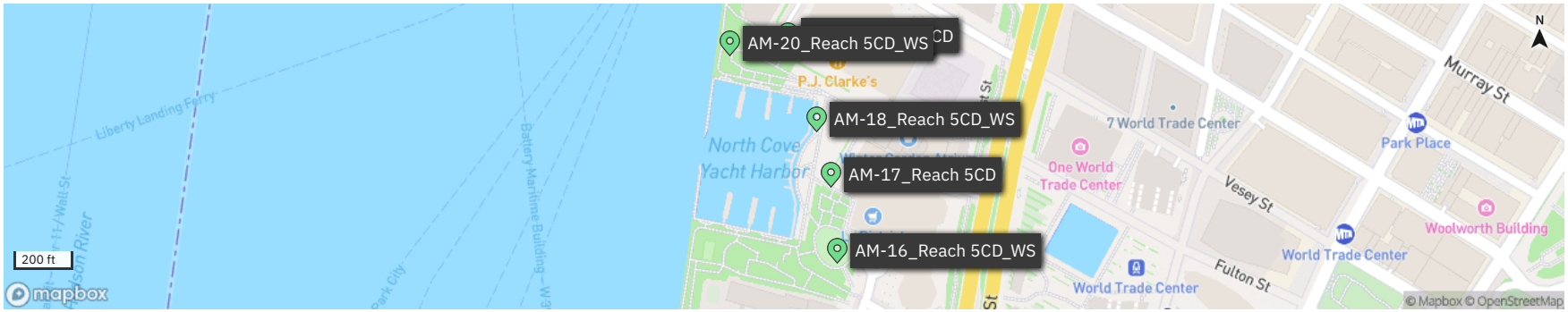

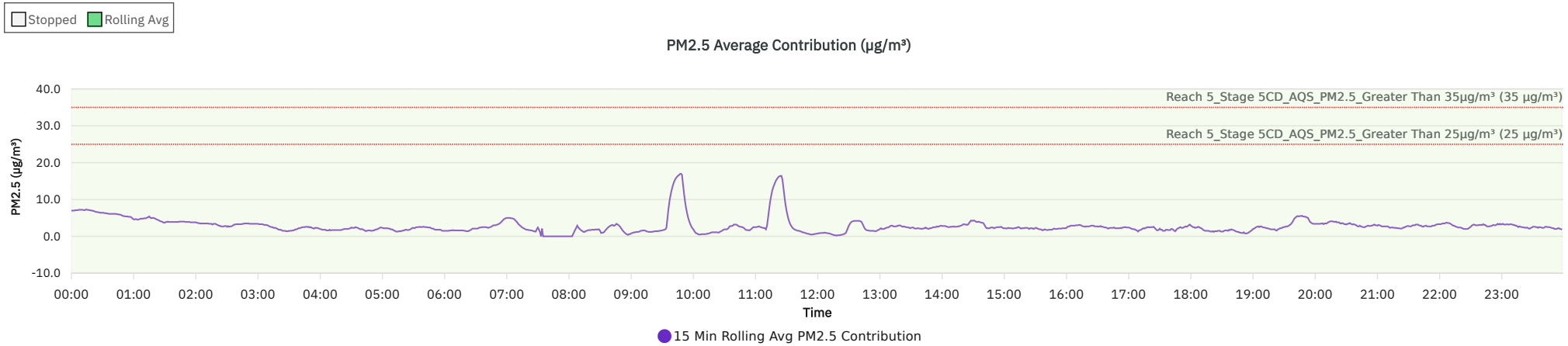
Stopped
Rolling Avg
PM2.5 Average Contribution (µg/m³)
40.0
30.0
20.0
10.0
0.0
-10.0
PM2.5 (µg/m³)
Reach 5_Stage 5CD_AQS_PM2.5_Greater Than 35µg/m³ (35 µg/m³)
Reach 5_Stage 5CD_AQS_PM2.5_Greater Than 25µg/m³ (25 µg/m³)
00:00 01:00 02:00 03:00 04:00 05:00 06:00 07:00 08:00 09:00 10:00 11:00 12:00 13:00 14:00 15:00 16:00 17:00 18:00 19:00 20:00 21:00 22:00 23:00
Time
15 Min Rolling Avg PM2.5 Contribution

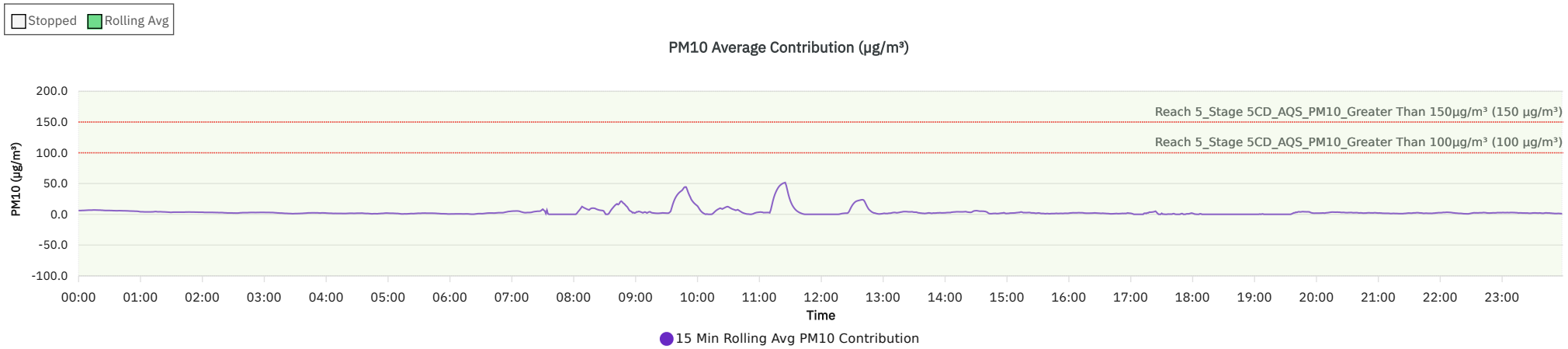
Stopped
Rolling Avg
PM10 Average Contribution (µg/m³)
200.0
150.0
100.0
50.0
0.0
-50.0
-100.0
PM10 (µg/m³)
Reach 5_Stage 5CD_AQS_PM10_Greater Than 150µg/m³ (150 µg/m³)
Reach 5_Stage 5CD_AQS_PM10_Greater Than 100µg/m³ (100 µg/m³)
00:00 01:00 02:00 03:00 04:00 05:00 06:00 07:00 08:00 09:00 10:00 11:00 12:00 13:00 14:00 15:00 16:00 17:00 18:00 19:00 20:00 21:00 22:00 23:00
Time
15 Min Rolling Avg PM10 Contribution

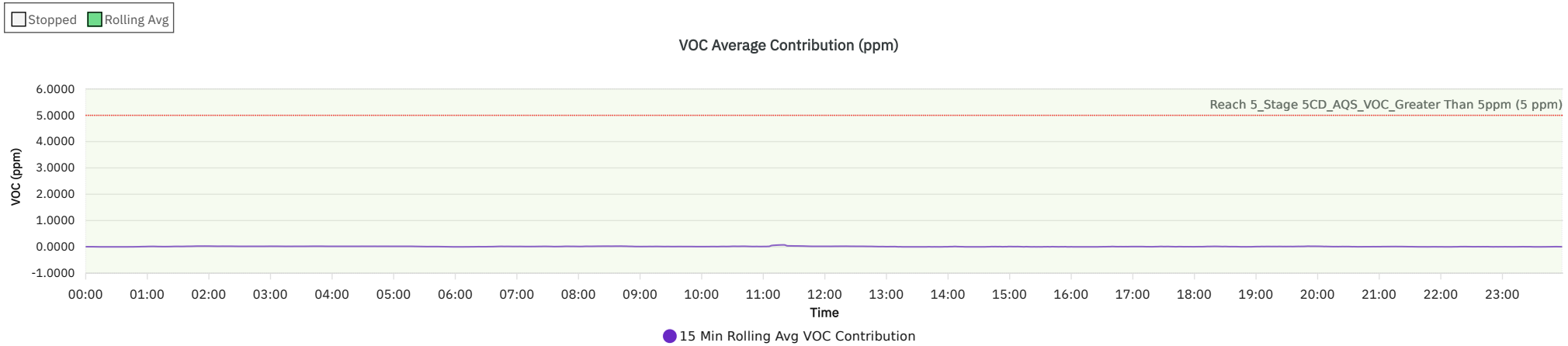
Stopped
Rolling Avg
VOC Average Contribution (ppm)
Reach 5_Stage 5CD_AQS_VOC_Greater Than 5ppm (5 ppm)
6.0000
5.0000
4.0000
3.0000
2.0000
1.0000
0.0000
-1.0000
VOC (ppm)
00:00
01:00
02:00
03:00
04:00
05:00
06:00
07:00
08:00
09:00
10:00
11:00
12:00
13:00
14:00
15:00
16:00
17:00
18:00
19:00
20:00
21:00
22:00
23:00
Time
15 Min Rolling Avg VOC Contribution

Wind rose (mph)

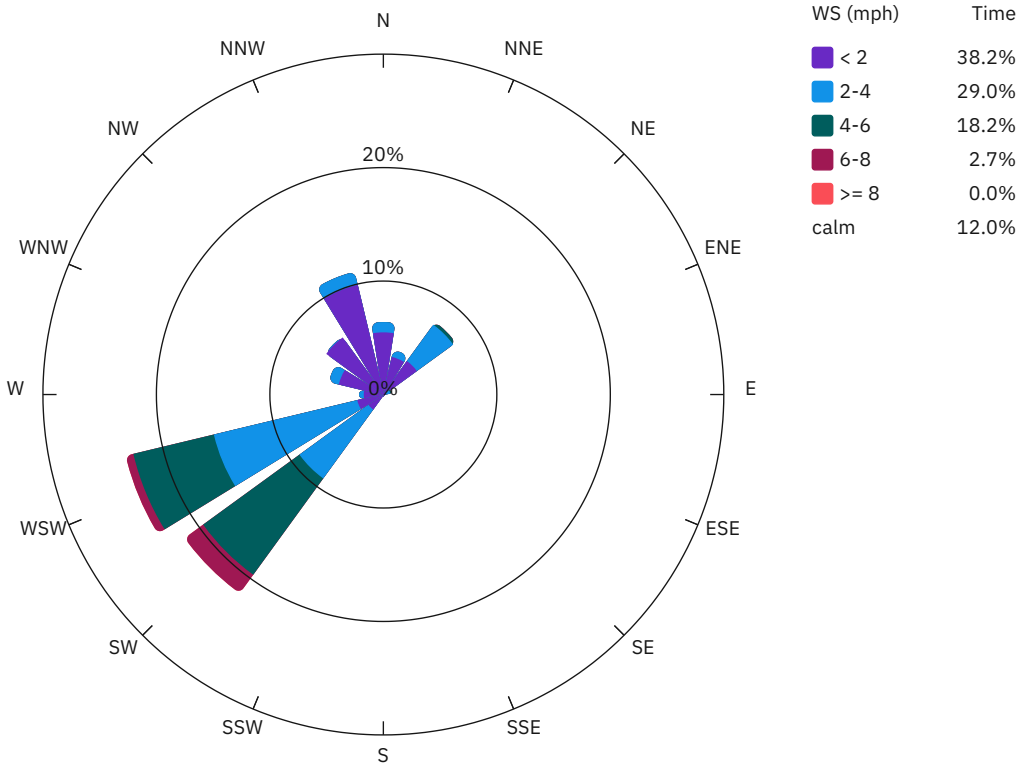

AM-16_Reach 5CD_WS

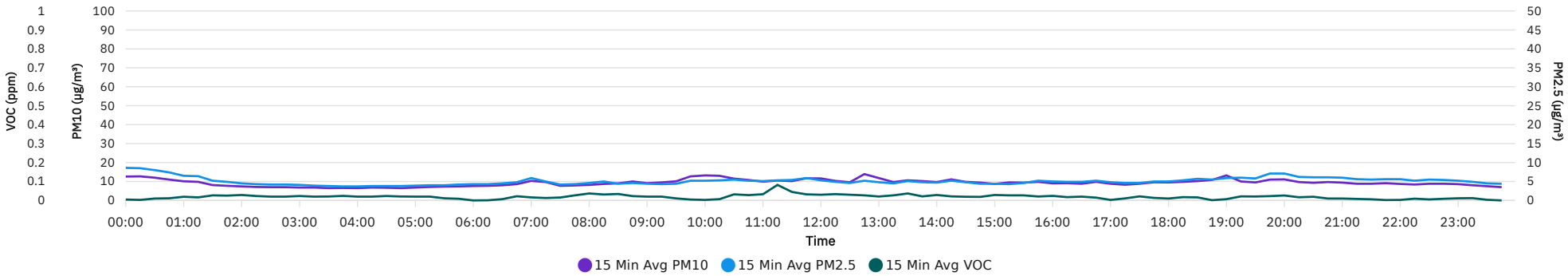

AM-17_Reach 5CD

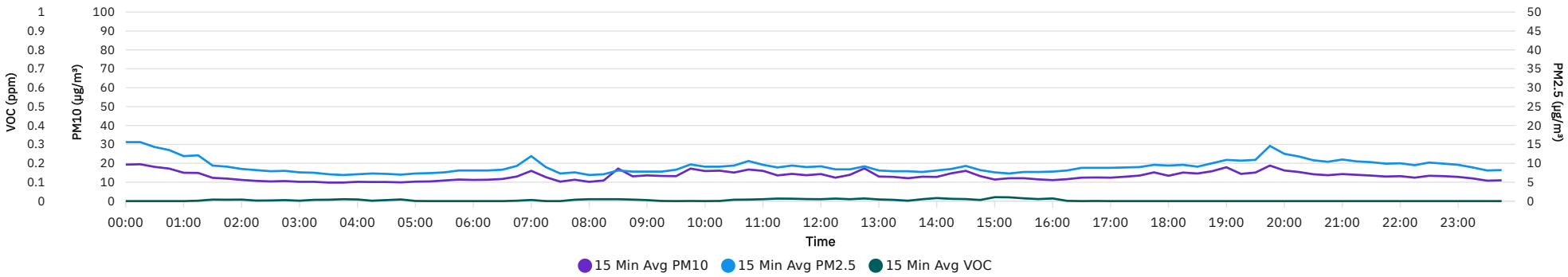

AM-18_Reach 5CD_WS

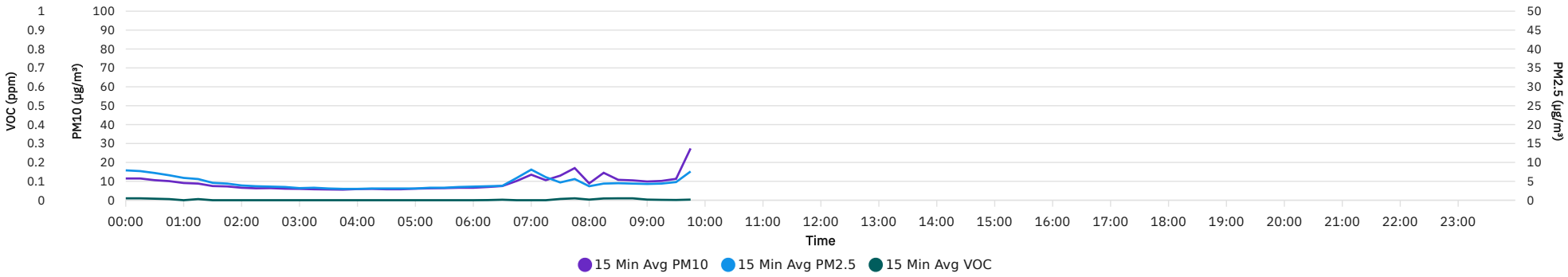

AM-19_Reach 5CD

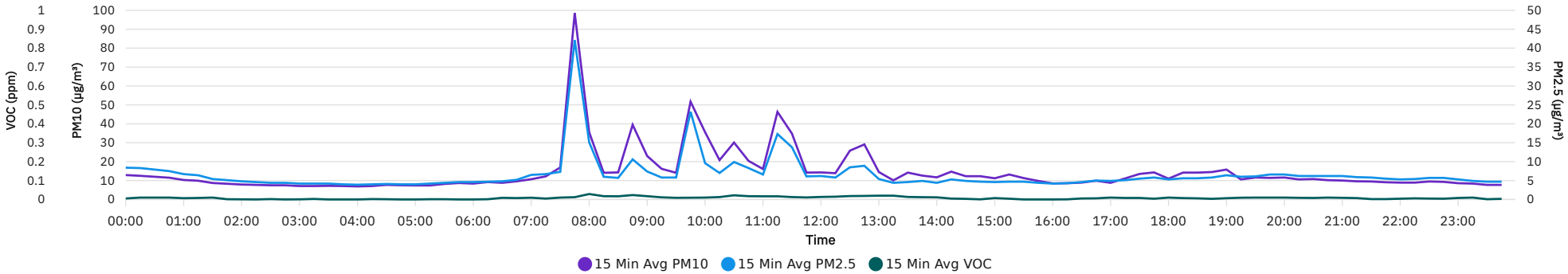

AM-20_Reach 5CD_WS

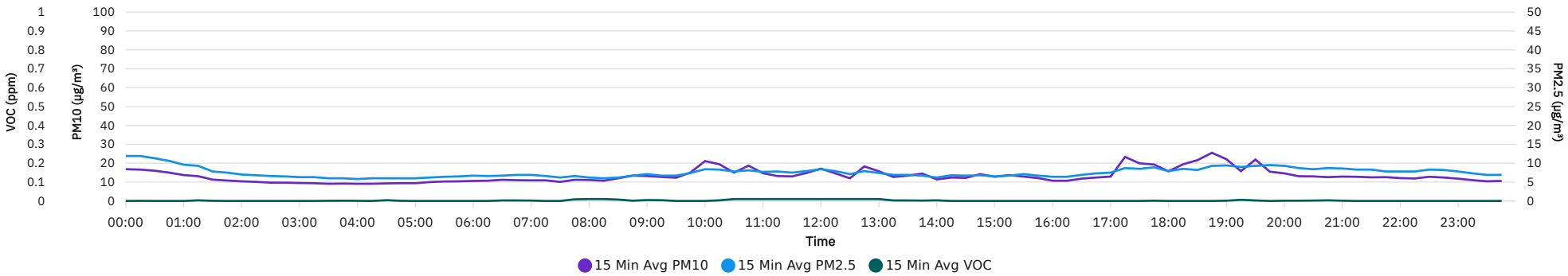

ENOVATE®	Reach 5 Stage 5E Report	Battery Park_AQS	
		Report Period	
		From:	08/01/2026 00:00
		To:	08/02/2026 23:59
		PM10 Action Level:	100 µg/m³
		PM2.5 Action Level:	25 µg/m³
		VOC Action Level:	5 ppm

Daily Environmental Summary	Temp (°F)	Relative Humidity (%)	Barometer (inHg)	Wind Speed (mph)	Prevailing Wind Direction
08/01/2026	72.0 - 90.7	44.9 - 80.7	29.8 - 32.5	0.3 - 4.0	WSW
08/02/2026	75.0 - 87.3	54.9 - 92.1	29.7 - 32.5	0.4 - 4.5	SSE

Daily Monitoring Summary	PM2.5 (µg/m³)	Time	PM10 (µg/m³)	Time	VOC (ppm)	Time
Min Contribution (15 min avg.) - 8/1/2026	0.0	00:15	0.0	00:15	0.0000	00:00
Max Contribution (15 min avg.) - 8/1/2026	1.6	08:45	14.0	13:45	0.0120	03:45
Daily Avg. Contribution (15 min avg.) - 8/1/2026	0.1	-	0.3	-	0.0007	-
Min Contribution (15 min avg.) - 8/2/2026	0.0	00:00	0.0	00:00	0.0000	00:00
Max Contribution (15 min avg.) - 8/2/2026	1.4	01:30	14.7	14:15	0.0000	00:00
Daily Avg. Contribution (15 min avg.) - 8/2/2026	0.3	-	1.1	-	0.0000	-

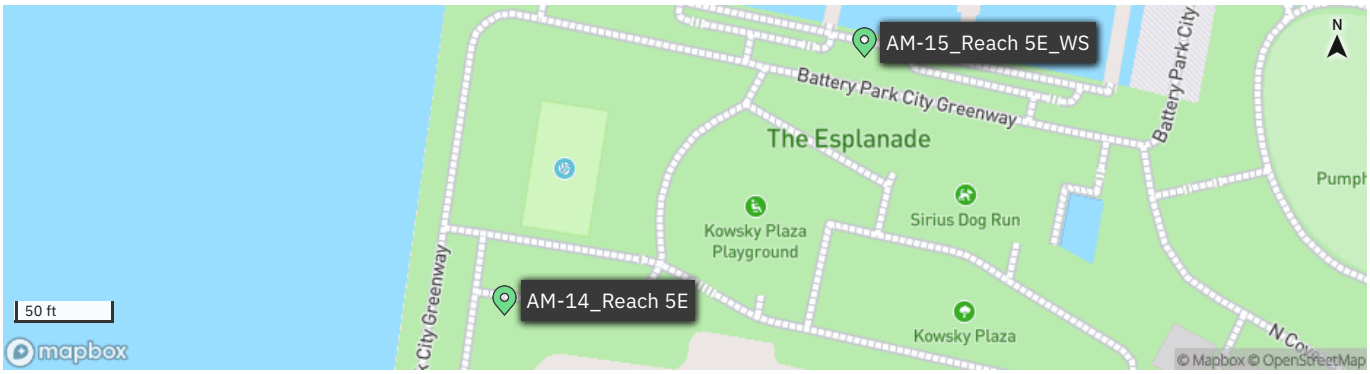

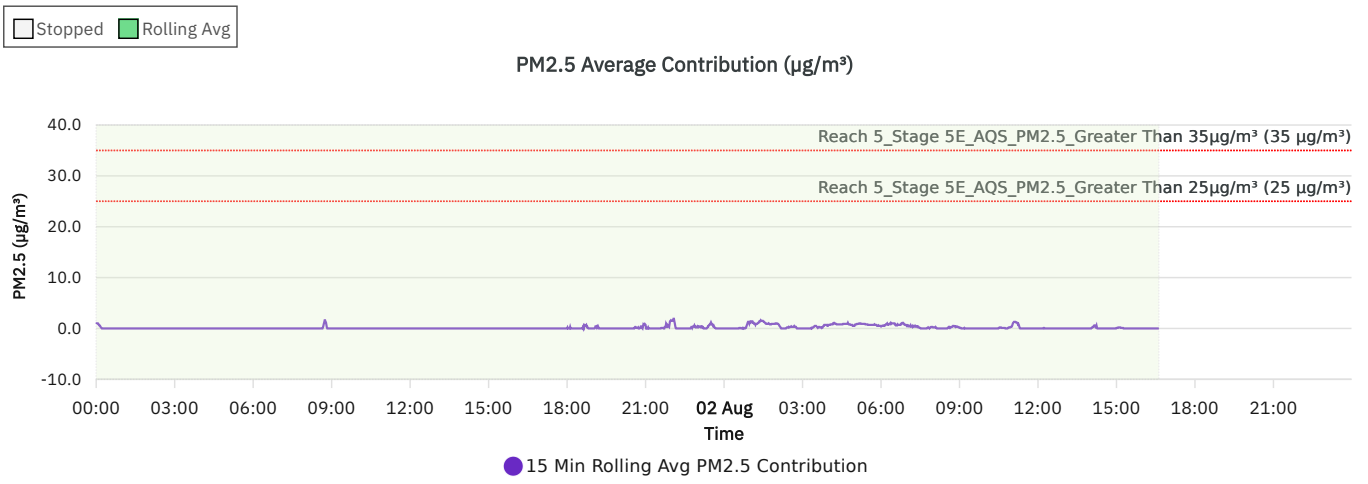

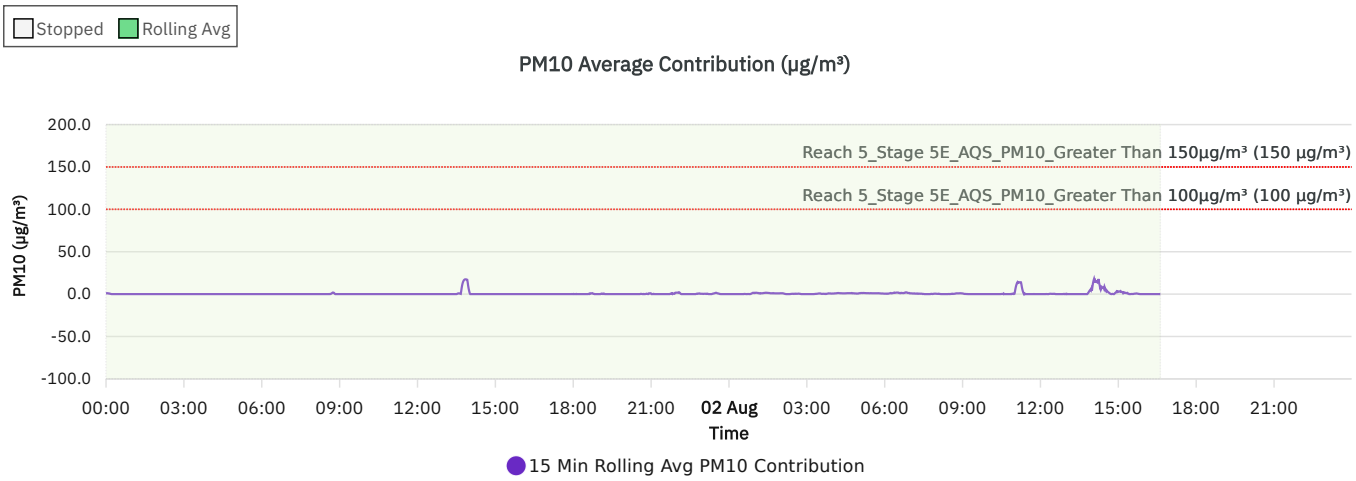

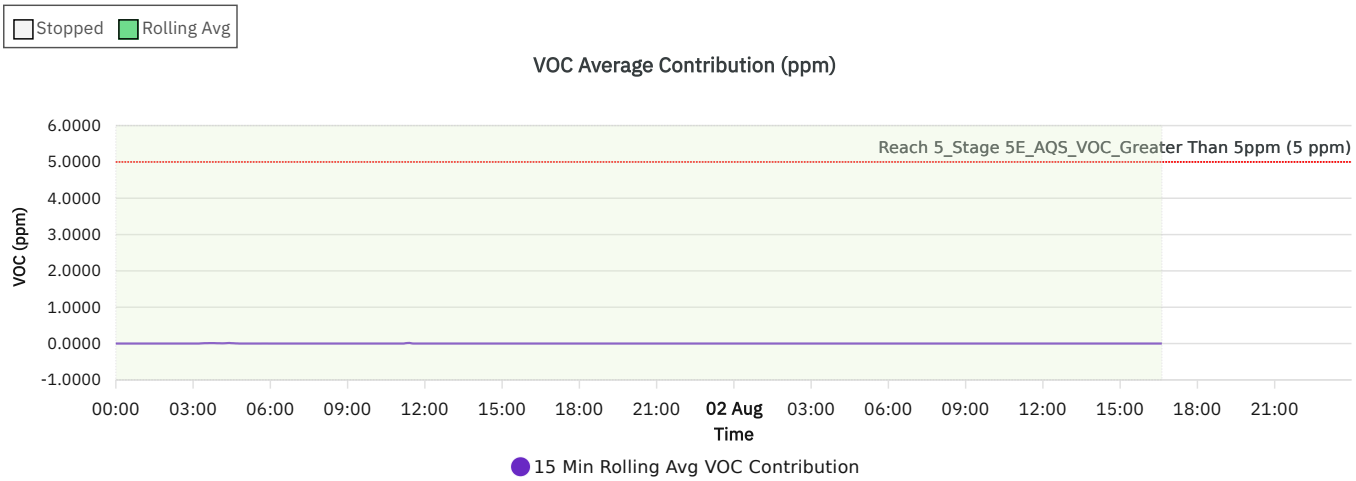

Wind rose (mph)

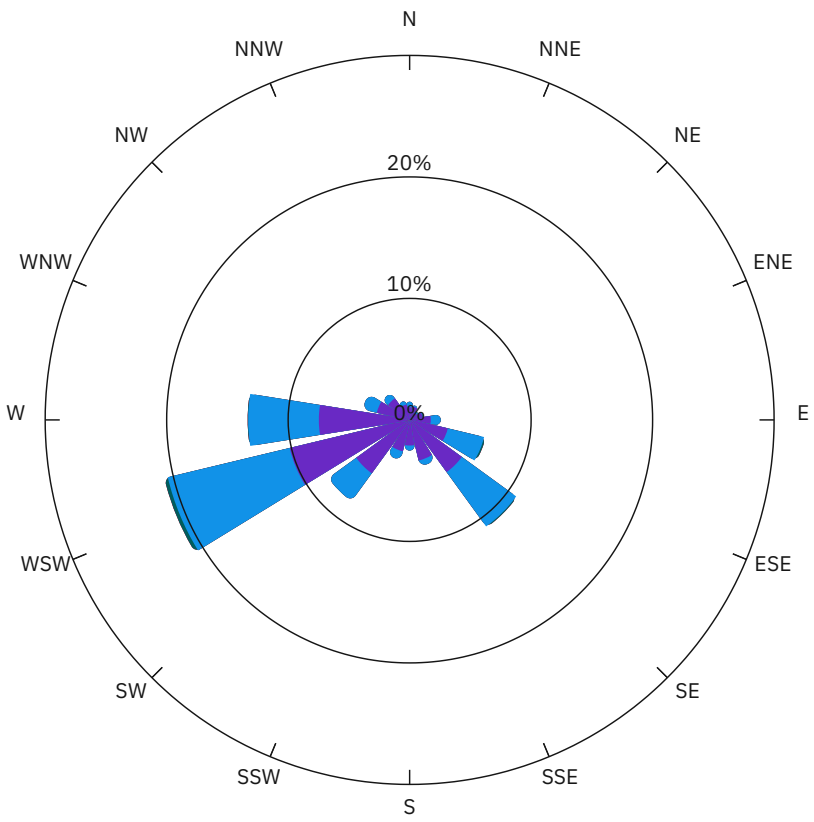

WS (mph)	Time
< 2	50.6%
2-4	33.0%
4-6	0.5%
6-8	0.0%
>= 8	0.0%
calm	15.9%

AM-14_Reach 5E

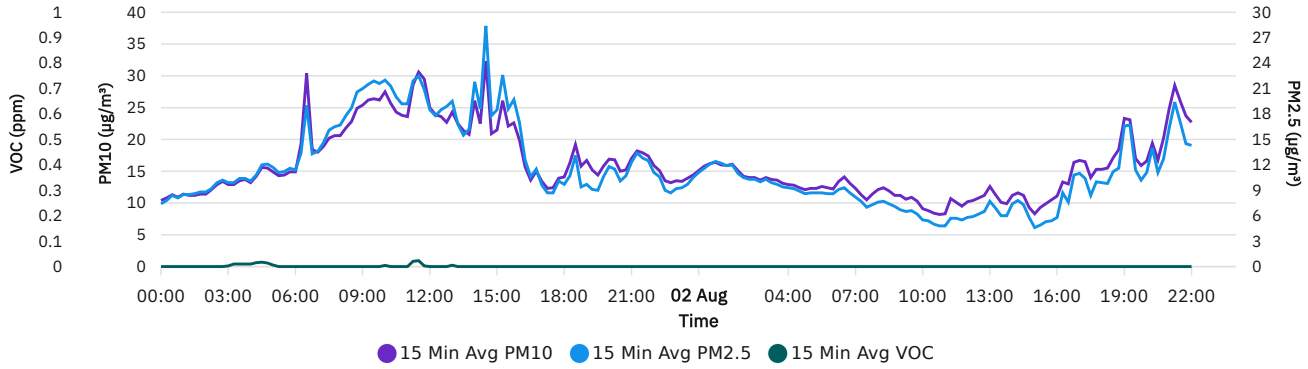

AM-15_Reach 5E_WS

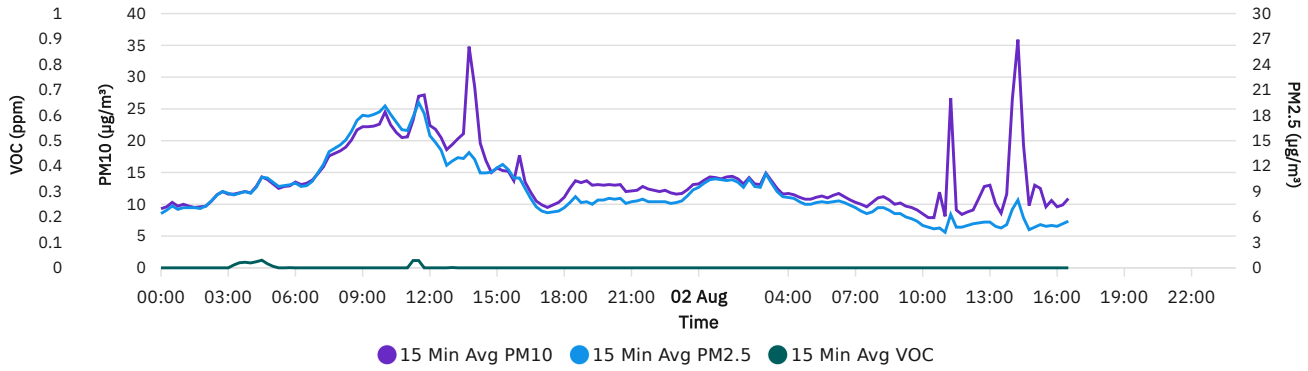

ENOVATE®	Reach 5 Stage 5E Report	Battery Park_AQS	
		Report Period	
		From:	08/03/2026 00:00
		To:	08/09/2026 23:59
		PM10 Action Level:	100 µg/m³
		PM2.5 Action Level:	25 µg/m³
		VOC Action Level:	5 ppm

Daily Environmental Summary	Temp (°F)	Relative Humidity (%)	Barometer (inHg)	Wind Speed (mph)	Prevailing Wind Direction
08/03/2026	71.4 - 86.5	52.9 - 99.9	29.5 - 31.6	0.5 - 15.8	ENE
08/04/2026	68.2 - 85.6	42.4 - 76.2	29.8 - 32.6	0.3 - 5.8	WNW
08/05/2026	71.4 - 86.0	55.7 - 89.1	29.9 - 32.5	0.2 - 4.3	WSW
08/06/2026	75.7 - 92.7	57.1 - 90.1	29.9 - 32.6	0.4 - 4.5	S
08/07/2026	69.6 - 95.5	52.7 - 95.1	29.9 - 32.7	0.3 - 12.5	WNW
08/08/2026	71.8 - 90.3	57.8 - 89.9	29.7 - 32.6	0.4 - 8.2	WSW
08/09/2026	75.2 - 93.6	43.1 - 81.9	29.7 - 32.2	0.3 - 5.8	E

Daily Monitoring Summary	PM2.5 (µg/m³)	Time	PM10 (µg/m³)	Time	VOC (ppm)	Time
Min Contribution (15 min avg.) - 8/3/2026	0.0	08:30	0.0	08:30	0.0000	08:15
Max Contribution (15 min avg.) - 8/3/2026	1.0	08:15	2.3	08:15	0.0040	13:00
Daily Avg. Contribution (15 min avg.) - 8/3/2026	0.1	-	0.2	-	0.0001	-
Min Contribution (15 min avg.) - 8/4/2026	0.0	02:00	0.0	02:00	0.0000	00:00
Max Contribution (15 min avg.) - 8/4/2026	7.5	15:15	64.1	15:30	0.0267	12:45
Daily Avg. Contribution (15 min avg.) - 8/4/2026	0.5	-	3.0	-	0.0011	-
Min Contribution (15 min avg.) - 8/5/2026	0.0	00:00	0.0	00:00	0.0000	00:00
Max Contribution (15 min avg.) - 8/5/2026	18.1	10:30	66.8	10:30	0.0227	04:15
Daily Avg. Contribution (15 min avg.) - 8/5/2026	1.8	-	7.0	-	0.0022	-
Min Contribution (15 min avg.) - 8/6/2026	0.0	02:00	0.0	02:00	0.0000	00:00
Max Contribution (15 min avg.) - 8/6/2026	10.1	14:45	81.6	14:45	0.0133	10:30
Daily Avg. Contribution (15 min avg.) - 8/6/2026	0.6	-	2.2	-	0.0004	-
Min Contribution (15 min avg.) - 8/7/2026	0.0	00:15	0.0	00:15	0.0000	00:00
Max Contribution (15 min avg.) - 8/7/2026	18.3	07:45	24.0	07:45	0.1827	08:00
Daily Avg. Contribution (15 min avg.) - 8/7/2026	0.5	-	0.7	-	0.0027	-
Min Contribution (15 min avg.) - 8/8/2026	0.0	00:00	0.0	00:00	0.0000	00:00
Max Contribution (15 min avg.) - 8/8/2026	0.6	16:30	25.9	16:30	0.0087	00:15
Daily Avg. Contribution (15 min avg.) - 8/8/2026	0.0	-	0.6	-	0.0001	-
Min Contribution (15 min avg.) - 8/9/2026	0.0	00:00	0.0	00:00	0.0000	00:00
Max Contribution (15 min avg.) - 8/9/2026	6.1	16:00	6.3	16:00	0.0047	07:00
Daily Avg. Contribution (15 min avg.) - 8/9/2026	1.9	-	2.0	-	0.0001	-

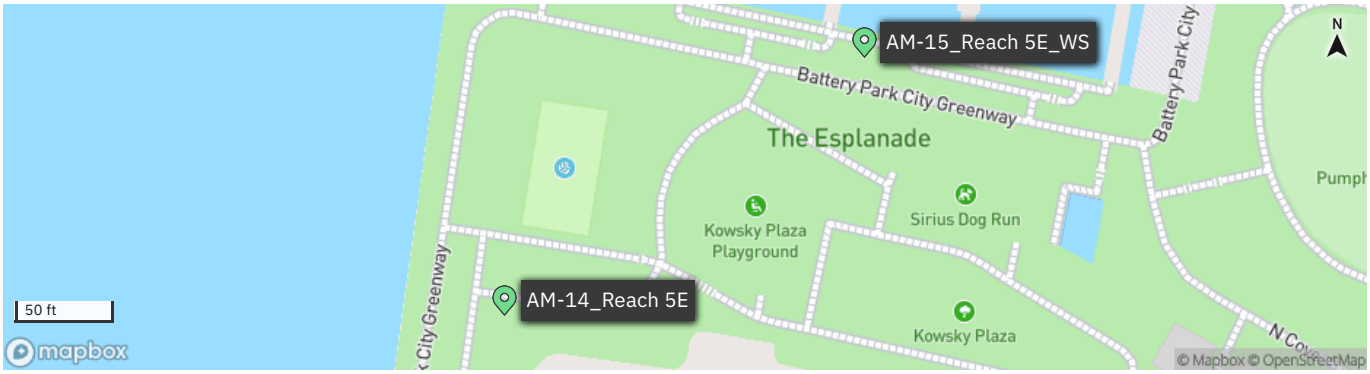

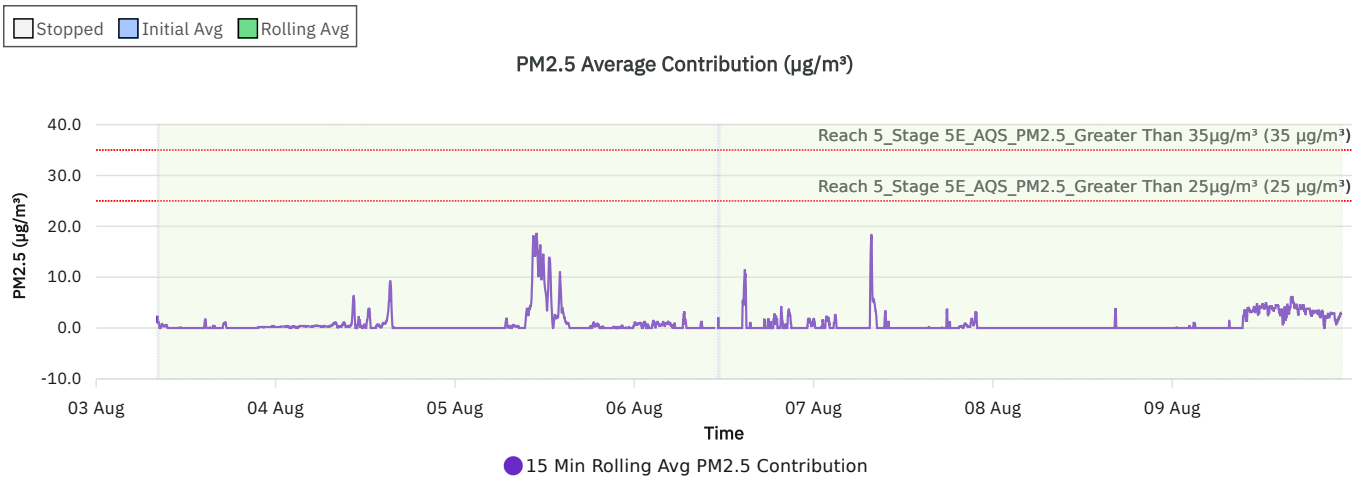
Stopped
Initial Avg
Rolling Avg
PM2.5 Average Contribution (µg/m³)
Reach 5_Stage 5E_AQS_PM2.5_Greater Than 35µg/m³ (35 µg/m³)
Reach 5_Stage 5E_AQS_PM2.5_Greater Than 25µg/m³ (25 µg/m³)
PM2.5 (µg/m³)
40.0
30.0
20.0
10.0
0.0
-10.0
03 Aug
04 Aug
05 Aug
06 Aug
07 Aug
08 Aug
09 Aug
Time
15 Min Rolling Avg PM2.5 Contribution

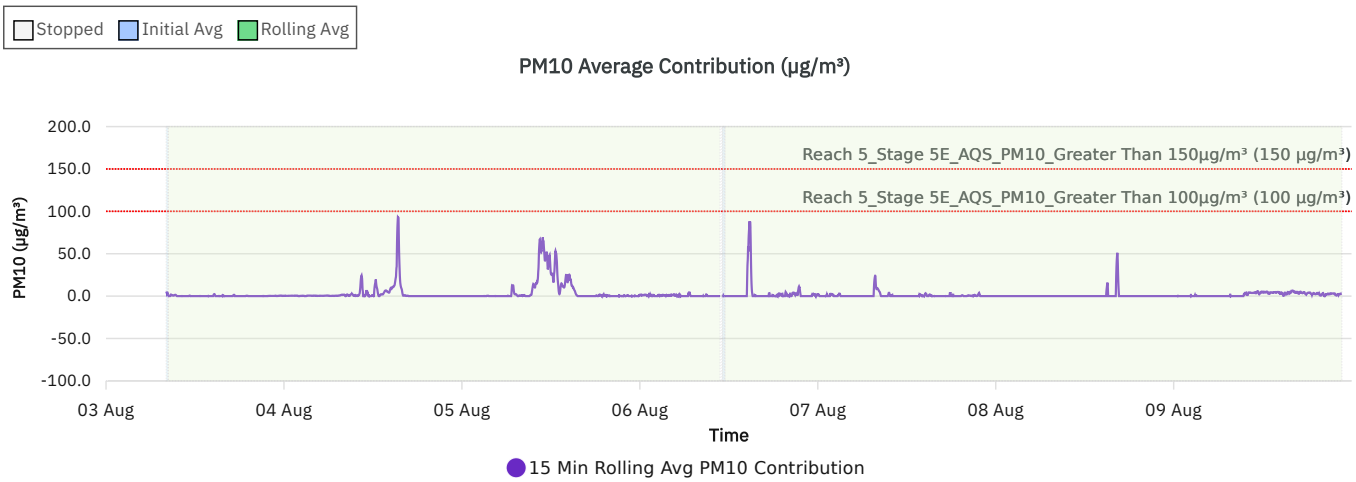
Stopped
Initial Avg
Rolling Avg
PM10 Average Contribution (µg/m³)
Reach 5_Stage 5E_AQS_PM10_Greater Than 150µg/m³ (150 µg/m³)
Reach 5_Stage 5E_AQS_PM10_Greater Than 100µg/m³ (100 µg/m³)
PM10 (µg/m³)
200.0
150.0
100.0
50.0
0.0
-50.0
-100.0
03 Aug
04 Aug
05 Aug
06 Aug
07 Aug
08 Aug
09 Aug
Time
15 Min Rolling Avg PM10 Contribution

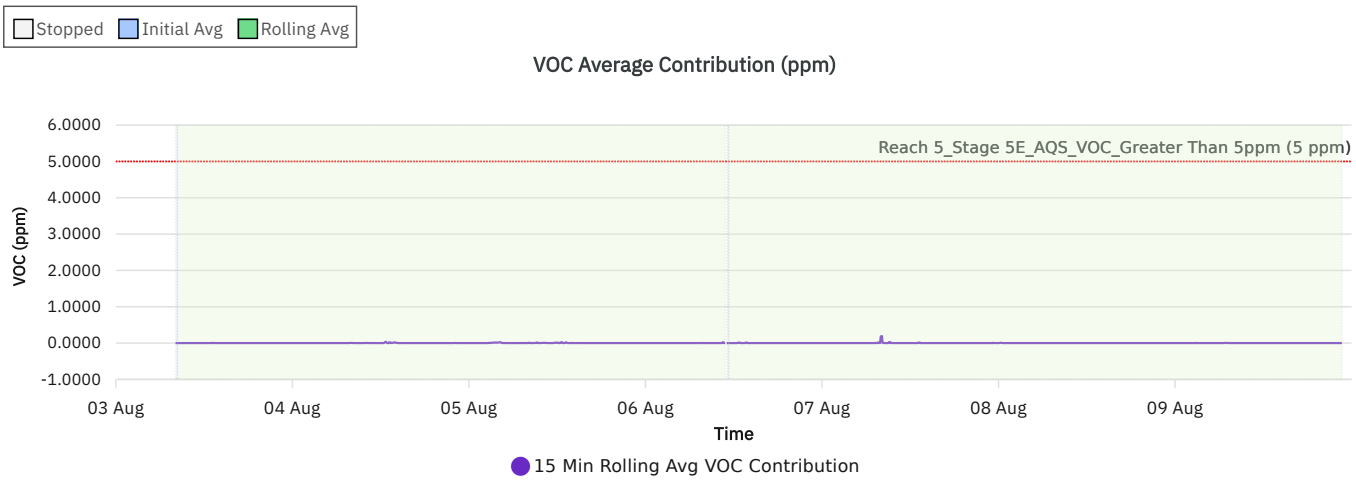
Stopped
Initial Avg
Rolling Avg
VOC Average Contribution (ppm)
Reach 5_Stage 5E_AQS_VOC_Greater Than 5ppm (5 ppm)
VOC (ppm)
6.0000
5.0000
4.0000
3.0000
2.0000
1.0000
0.0000
-1.0000
03 Aug
04 Aug
05 Aug
06 Aug
07 Aug
08 Aug
09 Aug
Time
15 Min Rolling Avg VOC Contribution

Wind rose (mph)

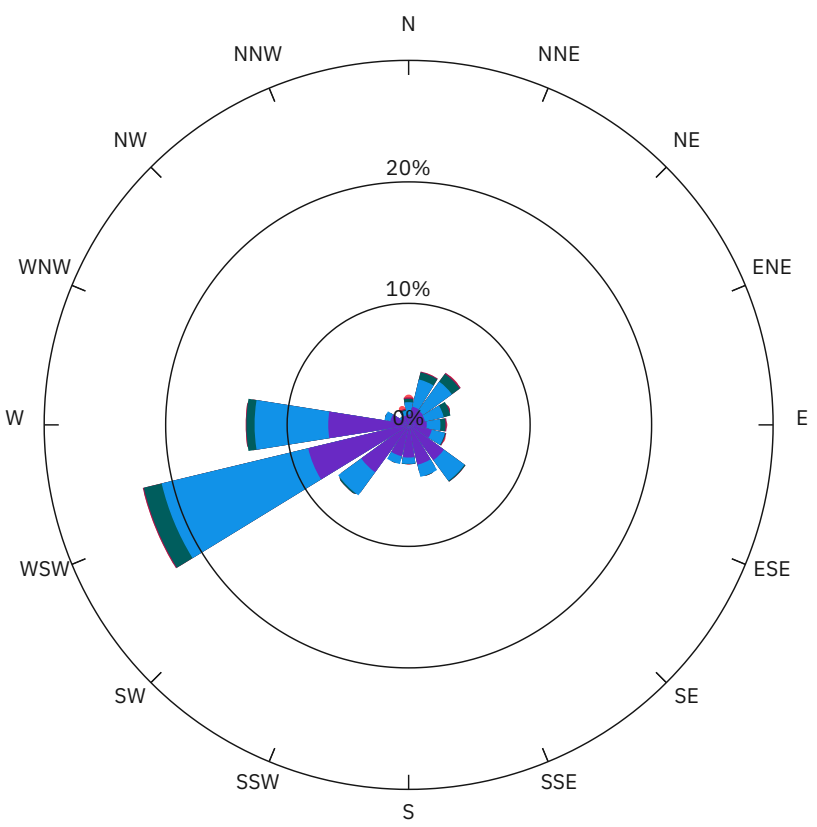

AM-14_Reach 5E

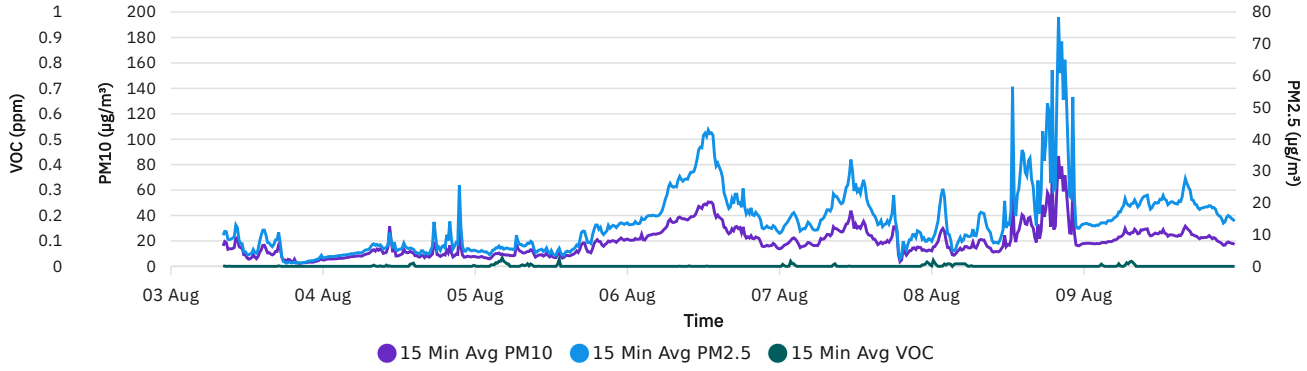

AM-15_Reach 5E_WS

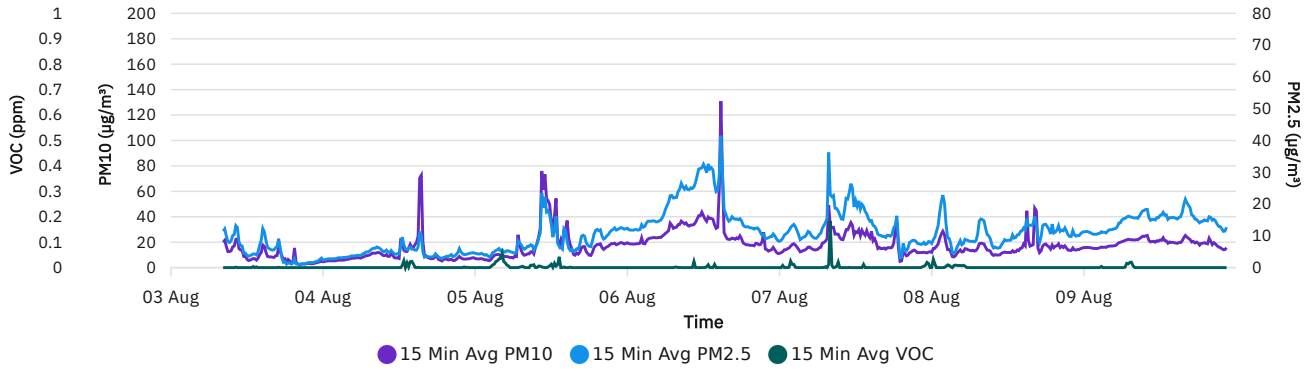

ENOVATE®	Reach 5 Stage 5E Report	Battery Park_AQS	
		Report Period	
		From:	08/10/2026 00:00
		To:	08/16/2026 23:59
		PM10 Action Level:	100 µg/m³
		PM2.5 Action Level:	25 µg/m³
		VOC Action Level:	5 ppm

Daily Environmental Summary	Temp (°F)	Relative Humidity (%)	Barometer (inHg)	Wind Speed (mph)	Prevailing Wind Direction
08/10/2026	73.9 - 91.4	50.2 - 83.6	29.8 - 31.7	0.3 - 7.8	WSW
08/11/2026	72.5 - 88.7	48.6 - 85.2	29.7 - 31.9	0.3 - 5.7	NW
08/12/2026	72.0 - 90.5	34.3 - 72.5	29.6 - 32.2	0.4 - 6.1	ENE
08/13/2026	74.7 - 88.3	44.6 - 76.1	29.6 - 32.3	0.3 - 7.2	NE
08/14/2026	71.1 - 86.2	44.2 - 72.0	29.8 - 31.9	0.4 - 4.7	SW
08/15/2026	68.0 - 85.8	37.5 - 75.2	29.9 - 32.7	0.4 - 7.0	NNE
08/16/2026	65.8 - 83.5	49.7 - 89.1	29.9 - 32.8	0.3 - 9.6	SW

Daily Monitoring Summary	PM2.5 (µg/m³)	Time	PM10 (µg/m³)	Time	VOC (ppm)	Time
Min Contribution (15 min avg.) - 8/10/2026	0.0	15:00	0.0	15:45	0.0000	14:30
Max Contribution (15 min avg.) - 8/10/2026	3.5	20:45	27.7	14:45	0.0027	23:45
Daily Avg. Contribution (15 min avg.) - 8/10/2026	0.4	-	2.6	-	0.0001	-
Min Contribution (15 min avg.) - 8/11/2026	0.0	00:00	0.0	00:00	0.0000	00:15
Max Contribution (15 min avg.) - 8/11/2026	8.4	17:45	22.2	14:30	0.0287	07:15
Daily Avg. Contribution (15 min avg.) - 8/11/2026	1.6	-	2.2	-	0.0004	-
Min Contribution (15 min avg.) - 8/12/2026	0.0	15:30	0.0	08:30	0.0000	00:00
Max Contribution (15 min avg.) - 8/12/2026	8.2	21:45	21.8	17:00	0.0000	00:00
Daily Avg. Contribution (15 min avg.) - 8/12/2026	1.6	-	2.2	-	0.0000	-
Min Contribution (15 min avg.) - 8/13/2026	0.0	00:00	0.0	00:30	0.0000	00:00
Max Contribution (15 min avg.) - 8/13/2026	7.7	14:45	9.0	11:45	0.0087	02:30
Daily Avg. Contribution (15 min avg.) - 8/13/2026	3.2	-	3.4	-	0.0003	-
Min Contribution (15 min avg.) - 8/14/2026	0.0	07:30	0.0	07:30	0.0000	00:00
Max Contribution (15 min avg.) - 8/14/2026	9.3	13:30	94.0	13:15	0.0107	09:00
Daily Avg. Contribution (15 min avg.) - 8/14/2026	1.1	-	8.4	-	0.0009	-
Min Contribution (15 min avg.) - 8/15/2026	0.0	06:00	0.0	06:15	0.0000	00:00
Max Contribution (15 min avg.) - 8/15/2026	0.8	11:00	12.7	16:30	0.0000	00:00
Daily Avg. Contribution (15 min avg.) - 8/15/2026	0.1	-	0.4	-	0.0000	-
Min Contribution (15 min avg.) - 8/16/2026	0.0	00:00	0.0	00:45	0.0000	00:00
Max Contribution (15 min avg.) - 8/16/2026	40.1	18:30	669.4	18:30	0.0000	00:00
Daily Avg. Contribution (15 min avg.) - 8/16/2026	1.4	-	19.5	-	0.0000	-

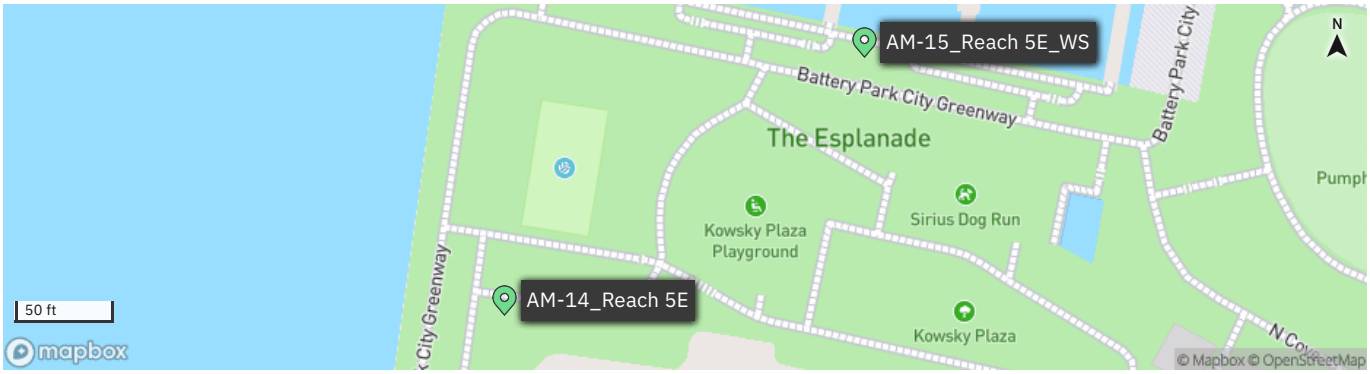

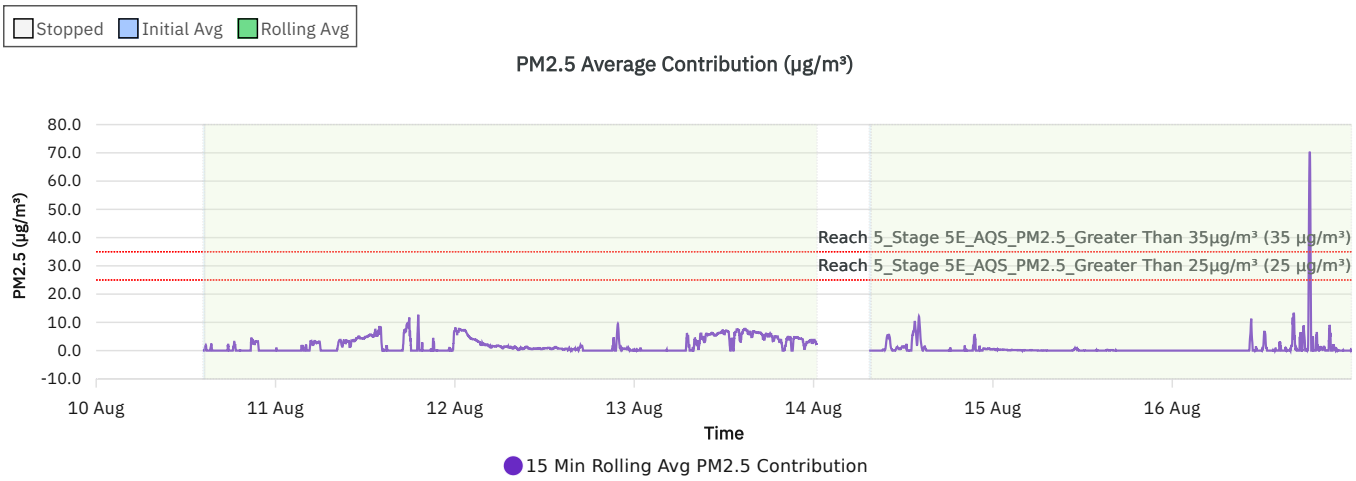
Stopped
Initial Avg
Rolling Avg
PM2.5 Average Contribution (µg/m³)
PM2.5 (µg/m³)
80.0
70.0
60.0
50.0
40.0
30.0
20.0
10.0
0.0
-10.0
Reach 5_Stage 5E_AQS_PM2.5_Greater Than 35µg/m³ (35 µg/m³)
Reach 5_Stage 5E_AQS_PM2.5_Greater Than 25µg/m³ (25 µg/m³)
10 Aug
11 Aug
12 Aug
13 Aug
14 Aug
15 Aug
16 Aug
Time
15 Min Rolling Avg PM2.5 Contribution

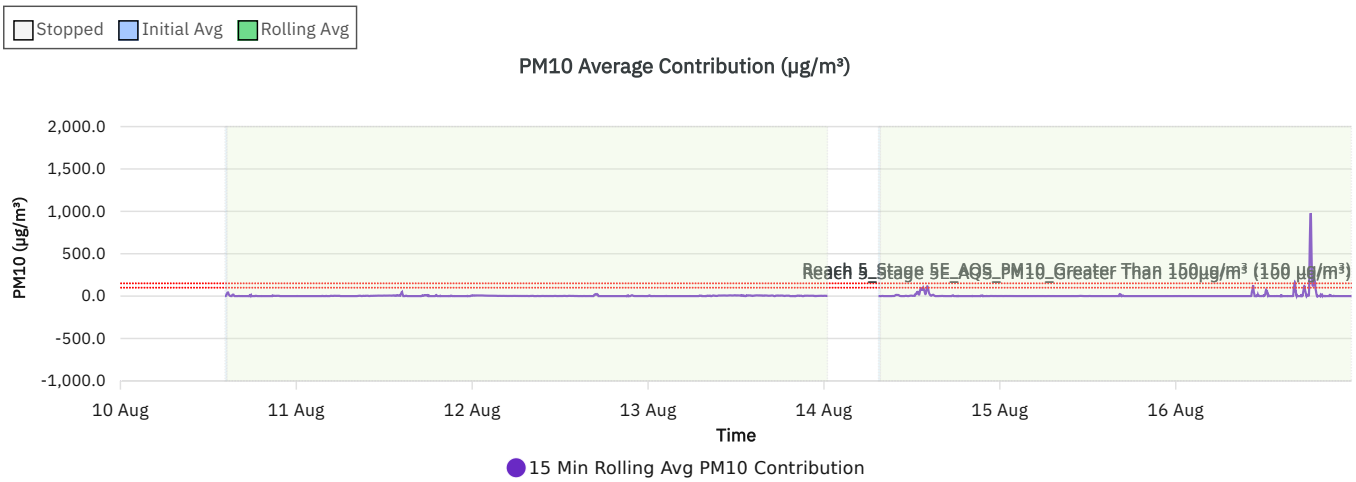
Stopped
Initial Avg
Rolling Avg
PM10 Average Contribution (µg/m³)
PM10 (µg/m³)
2,000.0
1,500.0
1,000.0
500.0
0.0
-500.0
-1,000.0
Reach 5_Stage 5E_AQS_PM10_Greater Than 150µg/m³ (150 µg/m³)
10 Aug
11 Aug
12 Aug
13 Aug
14 Aug
15 Aug
16 Aug
Time
15 Min Rolling Avg PM10 Contribution

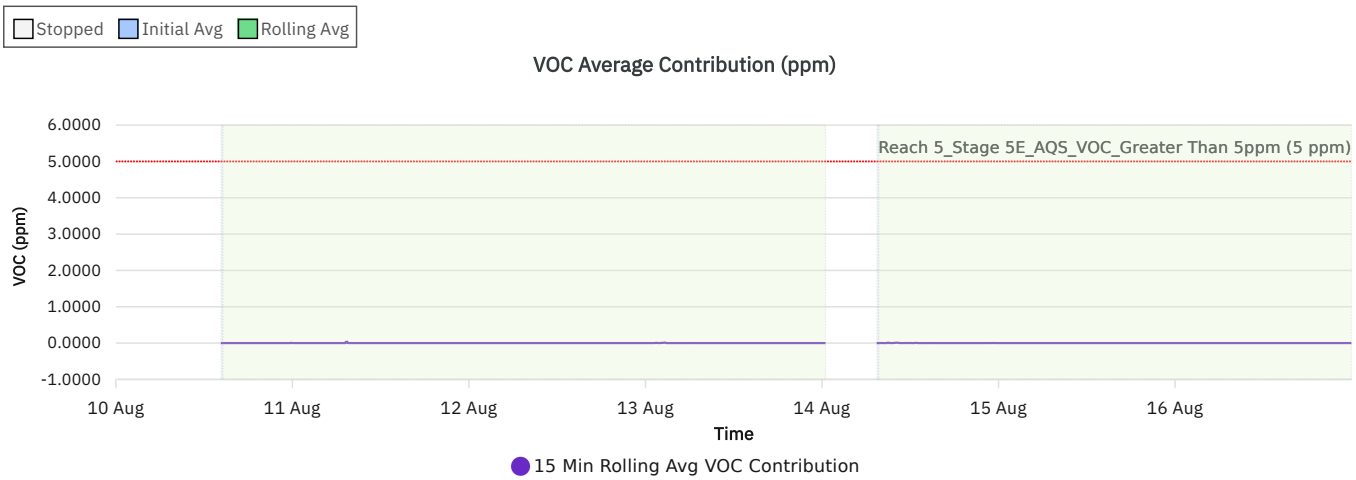
Stopped
Initial Avg
Rolling Avg
VOC Average Contribution (ppm)
VOC (ppm)
6.0000
5.0000
4.0000
3.0000
2.0000
1.0000
0.0000
-1.0000
Reach 5_Stage 5E_AQS_VOC_Greater Than 5ppm (5 ppm)
10 Aug
11 Aug
12 Aug
13 Aug
14 Aug
15 Aug
16 Aug
Time
15 Min Rolling Avg VOC Contribution

Wind rose (mph)

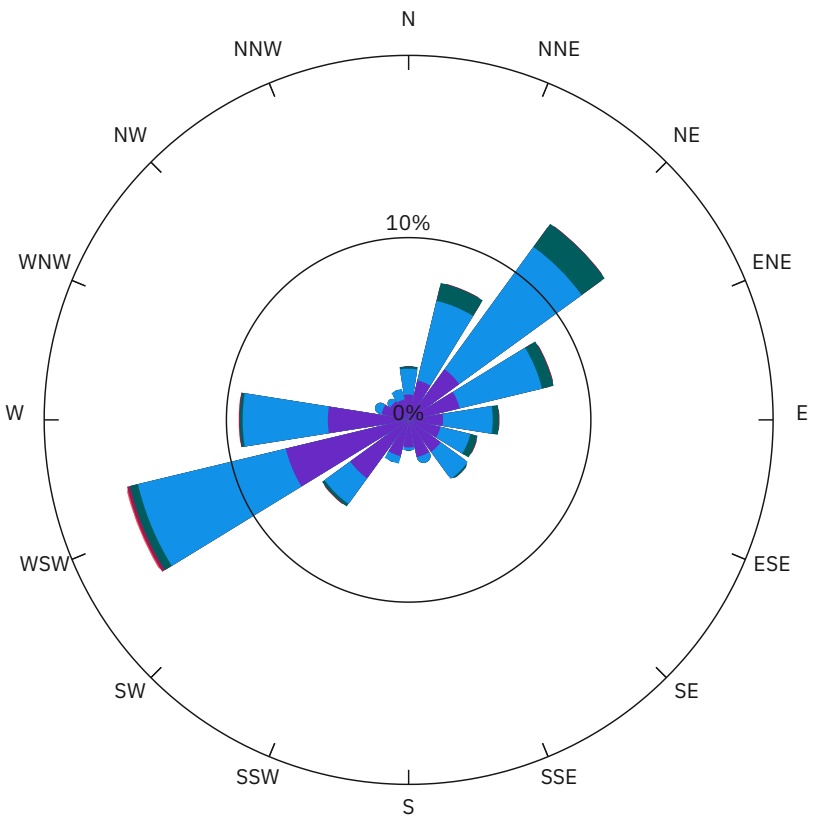

WS (mph)	Time
< 2	39.9%
2-4	42.2%
4-6	5.1%
6-8	0.4%
>= 8	0.1%
calm	12.4%

AM-14_Reach 5E

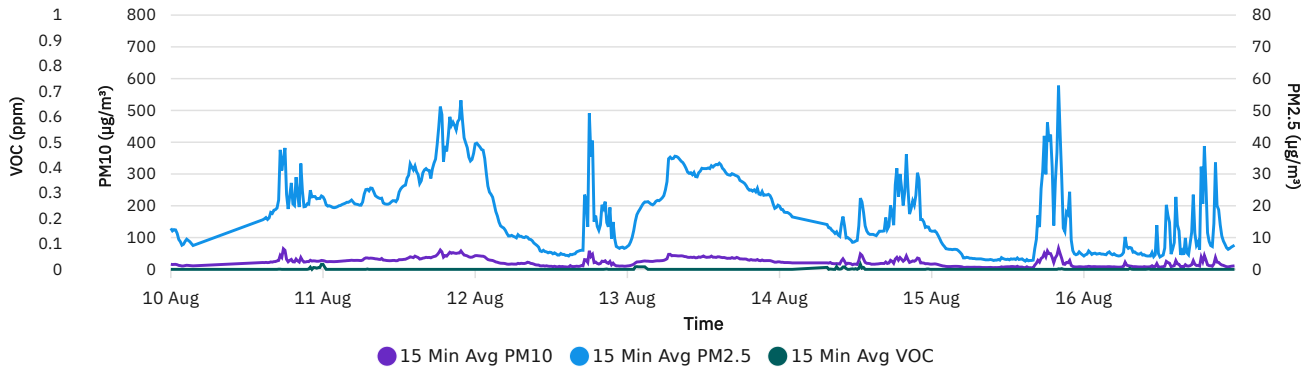

AM-15_Reach 5E_WS

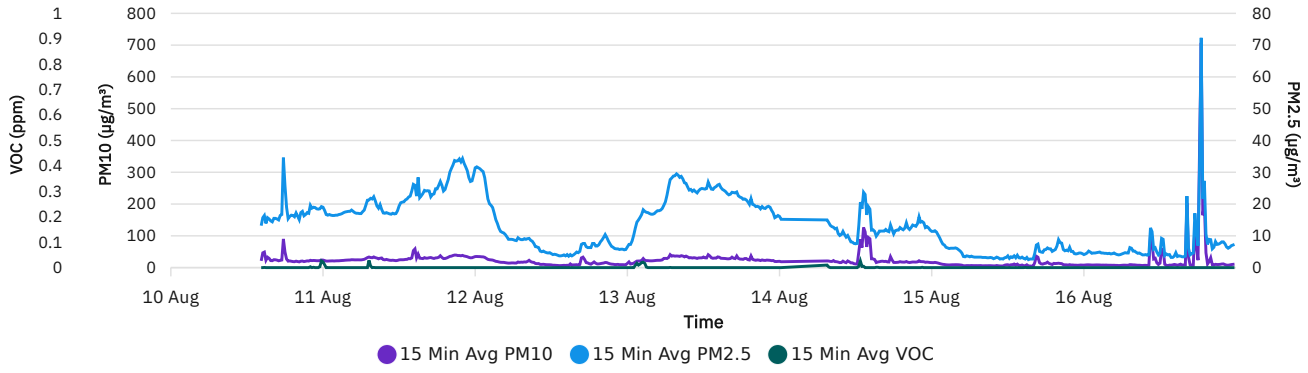

Exceedance Summary

Parameter	Action Level	Time Triggered	Cause	Mitigation
PM10	100.0 µg/m^3	8/14/2026 13:33	Elevated readings were likely attributable to construction activities.	The contractor wetted the work area to mitigate dust levels and fugitive dust.
PM10	100.0 µg/m^3	8/14/2026 14:03	Elevated readings were likely attributable to construction activities.	The contractor wetted the work area to mitigate dust levels and fugitive dust.
PM10	100.0 µg/m^3	8/16/2026 10:31	No active construction activities were occurring at the time of the exceedance. Elevated readings were likely attributable to wind-blown dust	No mitigation implemented. TSPC confirmed that there was no off hour work and will review mitigation methods for when work is not taking place.
PM10	150.0 µg/m^3	8/16/2026 16:07	No active construction activities were occurring at the time of the exceedance. Elevated readings were likely attributable to wind-blown dust	No mitigation implemented. TSPC confirmed that there was no off hour work and will review mitigation methods for when work is not taking place.
PM10	100.0 µg/m^3	8/16/2026 17:31	No active construction activities were occurring at the time of the exceedance. Elevated readings were likely attributable to wind-blown dust	No mitigation implemented. TSPC confirmed that there was no off hour work and will review mitigation methods for when work is not taking place.
PM10	150.0 µg/m^3	8/16/2026 18:13	No active construction activities were occurring at the time of the exceedance. Elevated readings were likely attributable to wind-blown dust	No mitigation implemented. TSPC confirmed that there was no off hour work and will review mitigation methods for when work is not taking place.
PM2.5	35.0 µg/m^3	8/16/2026 18:15	No active construction activities were occurring at the time of the exceedance. Elevated readings were likely attributable to wind-blown dust	No mitigation implemented. TSPC confirmed that there was no off hour work and will review mitigation methods for when work is not taking place.
PM10	150.0 µg/m^3	8/16/2026 18:46	No active construction activities were occurring at the time of the exceedance. Elevated readings were likely attributable to wind-blown dust	No mitigation implement TSPC confirmed that there was no off hour work and will review mitigation methods for when work is not taking place.

ENOVATE®	Reach 5 Stage 5E Report	Battery Park_AQS	
		Report Period	
		From:	08/17/2026 00:00
		To:	08/23/2026 23:59
		PM10 Action Level:	100 µg/m³
		PM2.5 Action Level:	25 µg/m³
		VOC Action Level:	5 ppm

Daily Environmental Summary	Temp (°F)	Relative Humidity (%)	Barometer (inHg)	Wind Speed (mph)	Prevailing Wind Direction
08/17/2026	67.8 - 82.0	62.6 - 93.4	29.7 - 32.1	0.3 - 6.5	ENE
08/18/2026	70.7 - 86.9	55.3 - 91.1	29.6 - 32.5	0.2 - 3.6	NNW
08/19/2026	70.9 - 89.8	40.8 - 68.5	29.8 - 32.0	0.3 - 5.9	NNE
08/20/2026	63.1 - 84.6	56.8 - 94.4	29.8 - 32.7	0.3 - 50.6	N
08/21/2026	63.9 - 79.9	57.5 - 87.0	29.8 - 31.6	0.3 - 7.6	NE
08/22/2026	69.8 - 80.6	59.5 - 79.6	29.8 - 32.5	0.3 - 5.1	W
08/23/2026	65.5 - 84.4	50.0 - 94.7	29.6 - 32.5	0.3 - 18.5	W

Daily Monitoring Summary	PM2.5 (µg/m³)	Time	PM10 (µg/m³)	Time	VOC (ppm)	Time
Min Contribution (15 min avg.) - 8/17/2026	0.0	00:00	0.0	00:00	0.0000	00:00
Max Contribution (15 min avg.) - 8/17/2026	1.0	17:00	1.2	10:30	0.0100	10:15
Daily Avg. Contribution (15 min avg.) - 8/17/2026	0.2	-	0.2	-	0.0002	-
Min Contribution (15 min avg.) - 8/18/2026	0.0	00:30	0.0	00:30	0.0000	00:00
Max Contribution (15 min avg.) - 8/18/2026	4.6	20:30	4.7	20:30	0.0000	00:00
Daily Avg. Contribution (15 min avg.) - 8/18/2026	0.4	-	0.4	-	0.0000	-
Min Contribution (15 min avg.) - 8/19/2026	0.0	11:30	0.0	09:00	0.0000	00:00
Max Contribution (15 min avg.) - 8/19/2026	2.9	14:15	52.6	14:15	0.0400	10:15
Daily Avg. Contribution (15 min avg.) - 8/19/2026	0.4	-	1.9	-	0.0007	-
Min Contribution (15 min avg.) - 8/20/2026	0.0	00:00	0.0	00:00	0.0000	00:00
Max Contribution (15 min avg.) - 8/20/2026	4.3	10:30	10.6	12:00	0.0100	02:30
Daily Avg. Contribution (15 min avg.) - 8/20/2026	0.6	-	1.2	-	0.0017	-
Min Contribution (15 min avg.) - 8/21/2026	0.0	17:45	0.0	16:30	0.0000	12:15
Max Contribution (15 min avg.) - 8/21/2026	5.2	14:15	9.7	12:15	0.0020	21:15
Daily Avg. Contribution (15 min avg.) - 8/21/2026	1.0	-	1.2	-	0.0000	-
Min Contribution (15 min avg.) - 8/22/2026	0.0	00:00	0.0	00:00	0.0000	00:00
Max Contribution (15 min avg.) - 8/22/2026	2.6	12:00	4.8	12:00	0.0000	00:00
Daily Avg. Contribution (15 min avg.) - 8/22/2026	0.2	-	0.3	-	0.0000	-
Min Contribution (15 min avg.) - 8/23/2026	0.0	00:00	0.0	00:00	0.0000	00:00
Max Contribution (15 min avg.) - 8/23/2026	0.4	05:45	1.3	05:45	0.0807	16:30
Daily Avg. Contribution (15 min avg.) - 8/23/2026	0.0	-	0.0	-	0.0008	-

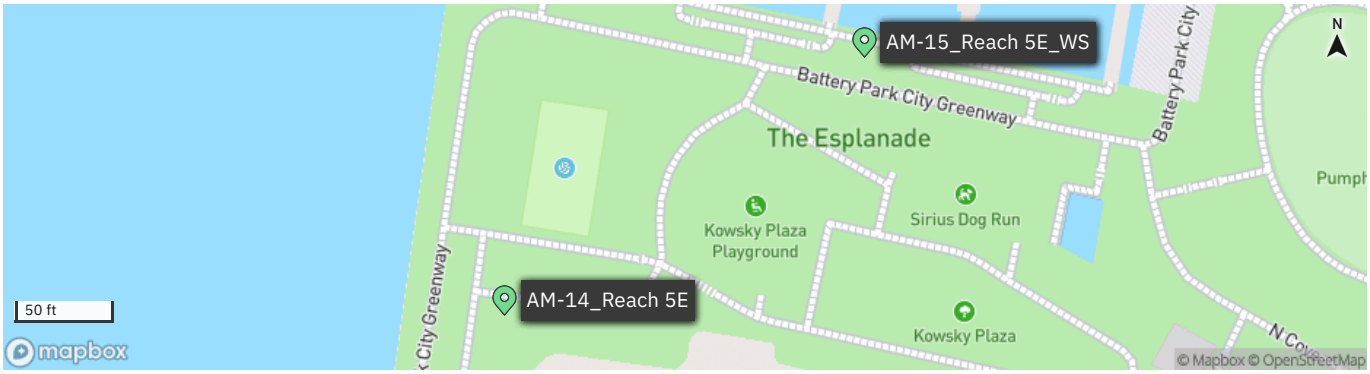

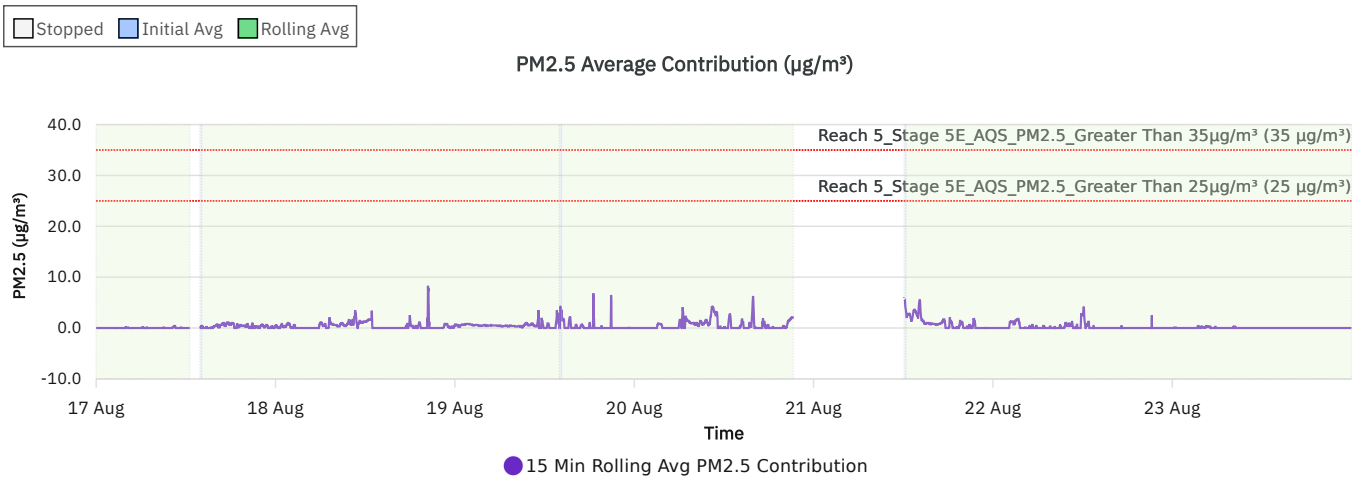
Stopped
Initial Avg
Rolling Avg
PM2.5 Average Contribution (µg/m³)
Reach 5_Stage 5E_AQS_PM2.5_Greater Than 35µg/m³ (35 µg/m³)
Reach 5_Stage 5E_AQS_PM2.5_Greater Than 25µg/m³ (25 µg/m³)
PM2.5 (µg/m³)
40.0
30.0
20.0
10.0
0.0
-10.0
17 Aug
18 Aug
19 Aug
20 Aug
21 Aug
22 Aug
23 Aug
Time
15 Min Rolling Avg PM2.5 Contribution

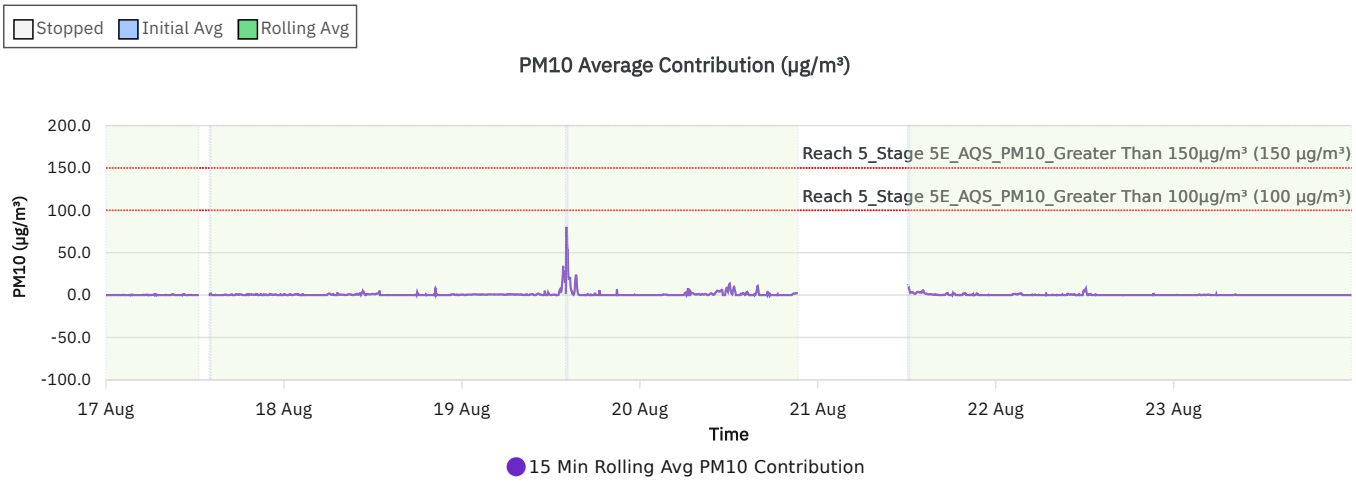
Stopped
Initial Avg
Rolling Avg
PM10 Average Contribution (µg/m³)
Reach 5_Stage 5E_AQS_PM10_Greater Than 150µg/m³ (150 µg/m³)
Reach 5_Stage 5E_AQS_PM10_Greater Than 100µg/m³ (100 µg/m³)
PM10 (µg/m³)
200.0
150.0
100.0
50.0
0.0
-50.0
-100.0
17 Aug
18 Aug
19 Aug
20 Aug
21 Aug
22 Aug
23 Aug
Time
15 Min Rolling Avg PM10 Contribution

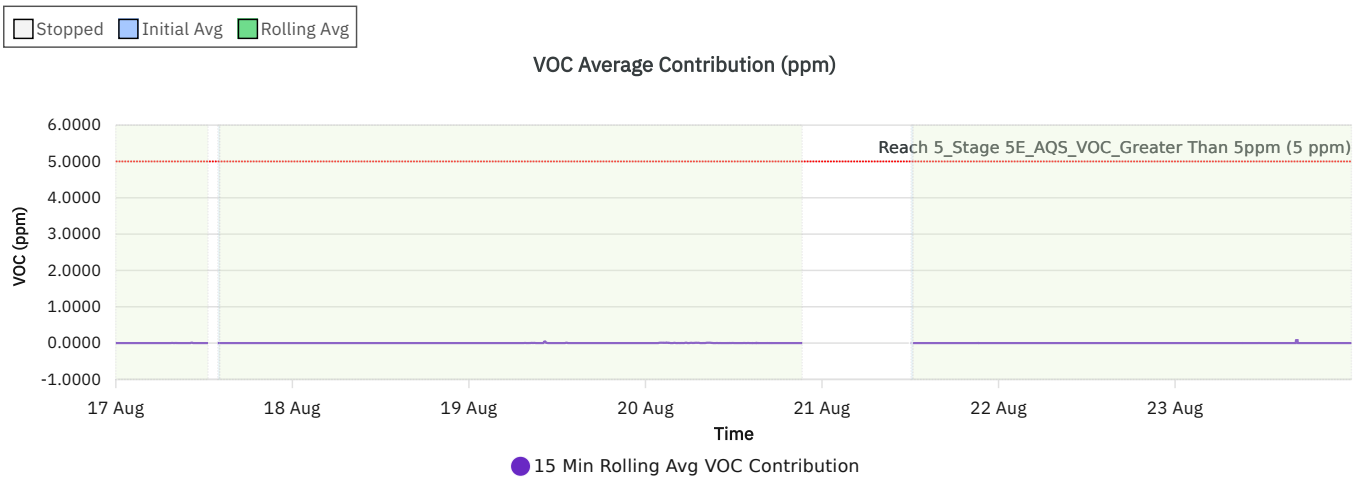
Stopped
Initial Avg
Rolling Avg
VOC Average Contribution (ppm)
Reach 5_Stage 5E_AQS_VOC_Greater Than 5ppm (5 ppm)
VOC (ppm)
6.0000
5.0000
4.0000
3.0000
2.0000
1.0000
0.0000
-1.0000
17 Aug
18 Aug
19 Aug
20 Aug
21 Aug
22 Aug
23 Aug
Time
15 Min Rolling Avg VOC Contribution

Wind rose (mph)

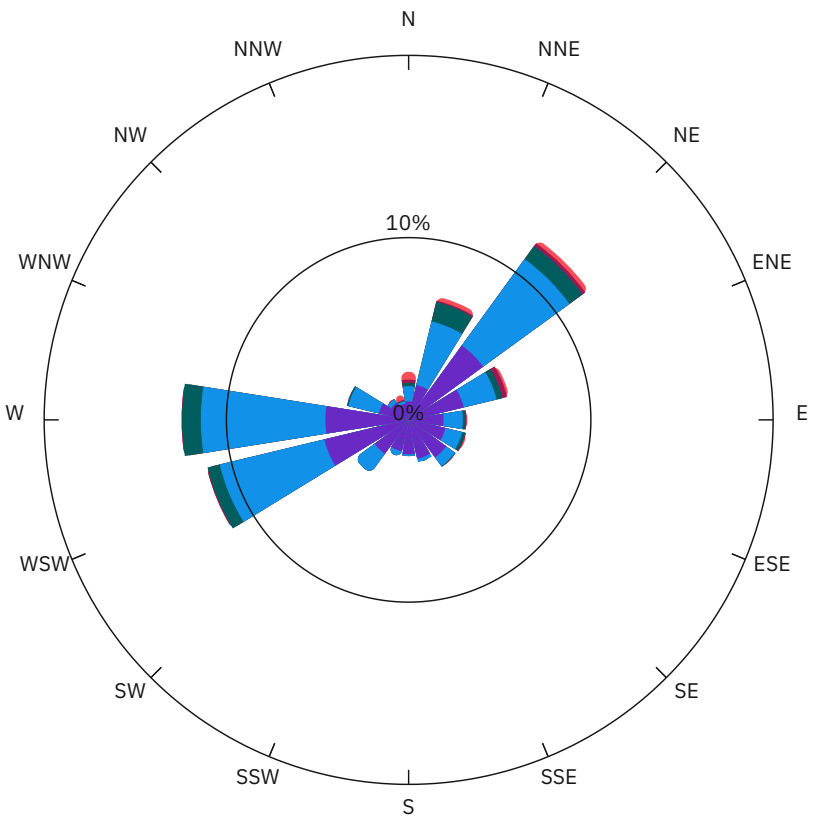

WS (mph)	Time
< 2	38.1%
2-4	31.5%
4-6	4.7%
6-8	1.0%
>= 8	1.5%
calm	23.2%

AM-14_Reach 5E

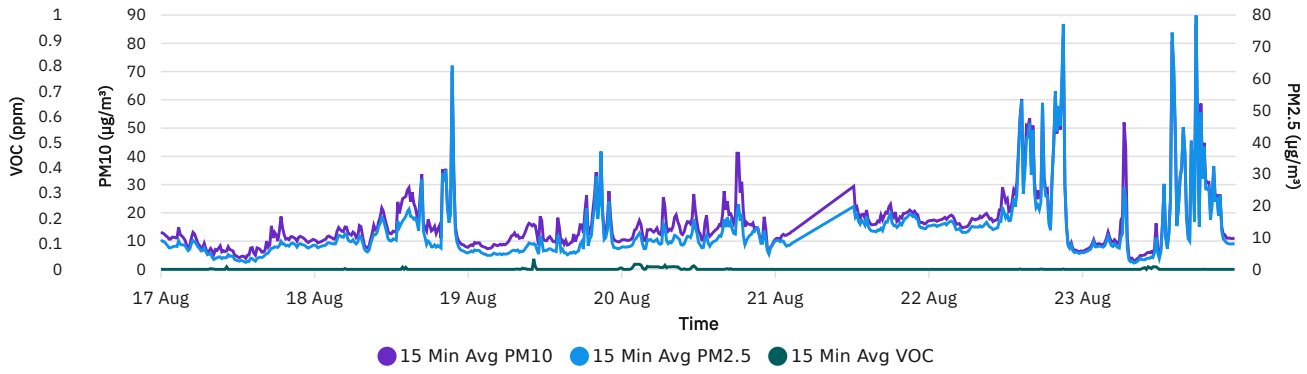

AM-15_Reach 5E_WS

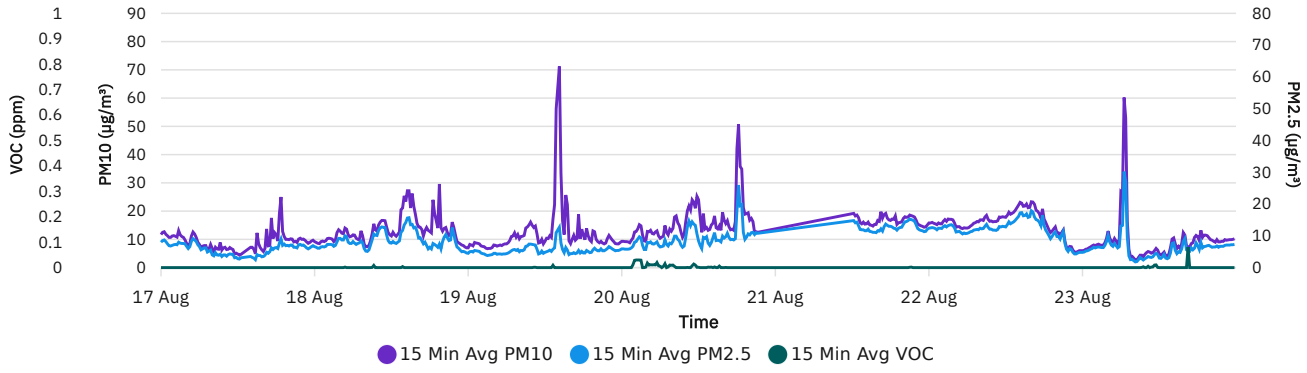

ENOVATE®	Reach 5 Stage 5E Report	Battery Park_AQS	
		Report Period	
		From:	08/24/2026 00:00
		To:	08/30/2026 23:59
		PM10 Action Level:	100 µg/m³
		PM2.5 Action Level:	25 µg/m³
		VOC Action Level:	5 ppm

Daily Environmental Summary	Temp (°F)	Relative Humidity (%)	Barometer (inHg)	Wind Speed (mph)	Prevailing Wind Direction
08/24/2026	66.7 - 80.8	49.3 - 78.8	29.7 - 32.6	0.4 - 7.2	W
08/25/2026	64.4 - 81.7	44.7 - 71.9	29.8 - 31.6	0.3 - 6.3	N
08/26/2026	65.3 - 84.2	45.9 - 76.1	29.8 - 32.6	0.3 - 5.9	NNE
08/27/2026	70.0 - 80.2	68.5 - 94.4	29.8 - 32.6	0.3 - 7.5	SW
08/28/2026	69.6 - 87.4	49.5 - 83.9	29.9 - 32.8	0.3 - 5.0	NE
08/29/2026	63.0 - 82.4	33.8 - 72.7	29.9 - 32.6	0.2 - 8.0	NNE
08/30/2026	66.6 - 81.0	57.7 - 80.9	30.0 - 33.0	0.4 - 6.8	WSW

Daily Monitoring Summary	PM2.5 (µg/m³)	Time	PM10 (µg/m³)	Time	VOC (ppm)	Time
Min Contribution (15 min avg.) - 8/24/2026	0.0	00:00	0.0	00:00	0.0000	00:00
Max Contribution (15 min avg.) - 8/24/2026	5.6	08:15	5.8	08:15	0.0247	09:30
Daily Avg. Contribution (15 min avg.) - 8/24/2026	0.2	-	0.3	-	0.0033	-
Min Contribution (15 min avg.) - 8/25/2026	0.0	08:15	0.0	08:15	0.0000	08:15
Max Contribution (15 min avg.) - 8/25/2026	2.0	13:00	6.8	14:45	0.0007	11:15
Daily Avg. Contribution (15 min avg.) - 8/25/2026	0.2	-	0.5	-	0.0000	-
Min Contribution (15 min avg.) - 8/26/2026	0.0	00:00	0.0	00:00	0.0000	00:00
Max Contribution (15 min avg.) - 8/26/2026	7.1	22:00	7.3	22:00	0.0073	08:00
Daily Avg. Contribution (15 min avg.) - 8/26/2026	0.1	-	0.3	-	0.0002	-
Min Contribution (15 min avg.) - 8/27/2026	0.0	00:00	0.0	00:15	0.0000	00:00
Max Contribution (15 min avg.) - 8/27/2026	5.2	12:30	17.3	07:00	0.0180	23:45
Daily Avg. Contribution (15 min avg.) - 8/27/2026	0.2	-	0.5	-	0.0009	-
Min Contribution (15 min avg.) - 8/28/2026	0.0	00:00	0.0	00:00	0.0000	01:30
Max Contribution (15 min avg.) - 8/28/2026	2.7	09:00	3.1	11:15	0.1753	00:45
Daily Avg. Contribution (15 min avg.) - 8/28/2026	0.9	-	0.9	-	0.0069	-
Min Contribution (15 min avg.) - 8/29/2026	0.0	00:30	0.0	00:30	0.0000	00:00
Max Contribution (15 min avg.) - 8/29/2026	0.8	00:00	0.9	00:00	0.0233	23:45
Daily Avg. Contribution (15 min avg.) - 8/29/2026	0.1	-	0.1	-	0.0008	-
Min Contribution (15 min avg.) - 8/30/2026	0.0	00:00	0.0	00:00	0.0000	06:30
Max Contribution (15 min avg.) - 8/30/2026	2.9	22:30	3.2	22:30	0.0333	00:00
Daily Avg. Contribution (15 min avg.) - 8/30/2026	0.2	-	0.2	-	0.0034	-

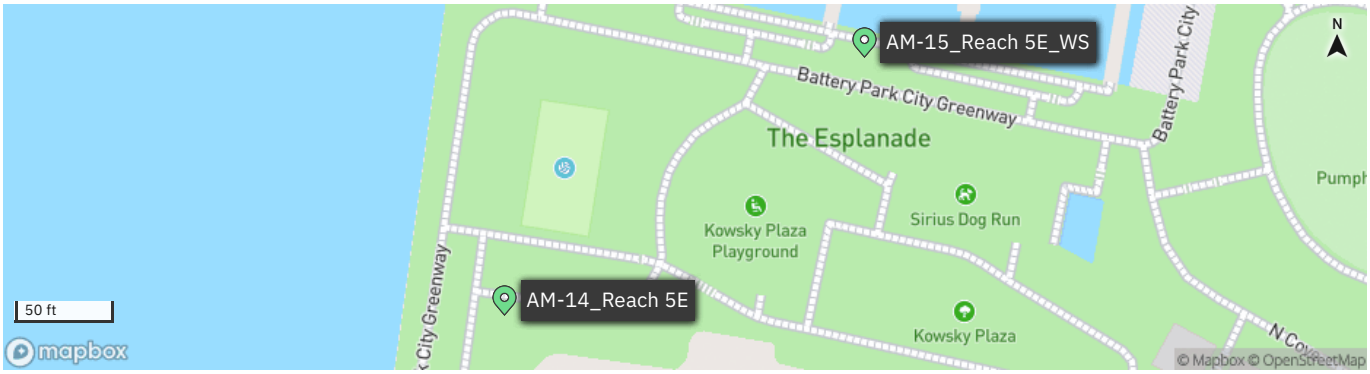

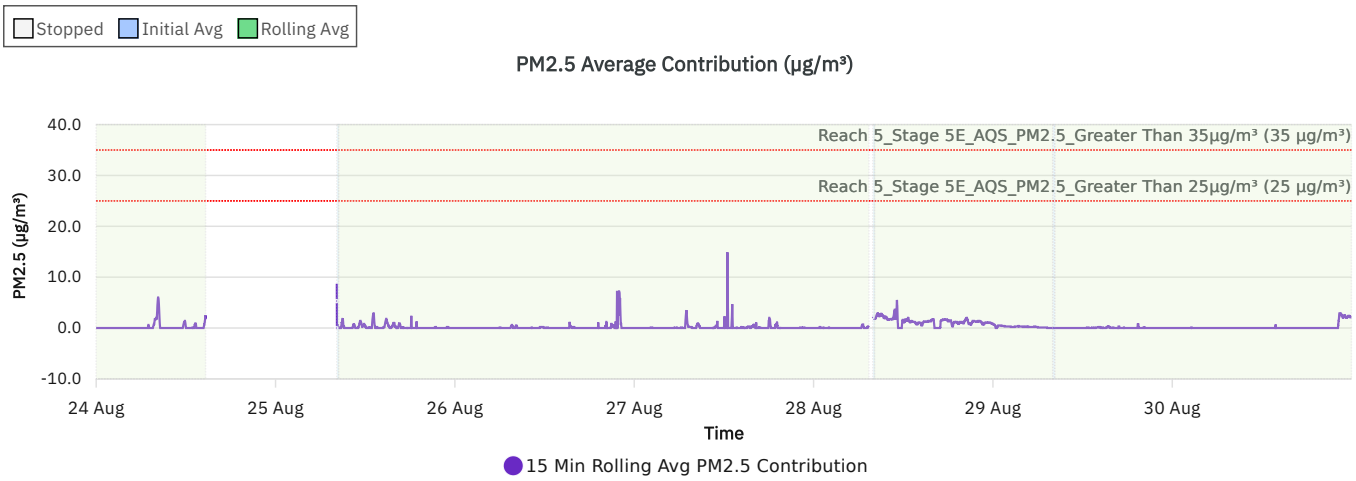
Stopped
Initial Avg
Rolling Avg
PM2.5 Average Contribution (µg/m³)
Reach 5_Stage 5E_AQS_PM2.5_Greater Than 35µg/m³ (35 µg/m³)
Reach 5_Stage 5E_AQS_PM2.5_Greater Than 25µg/m³ (25 µg/m³)
PM2.5 (µg/m³)
40.0
30.0
20.0
10.0
0.0
-10.0
24 Aug
25 Aug
26 Aug
27 Aug
28 Aug
29 Aug
30 Aug
Time
15 Min Rolling Avg PM2.5 Contribution

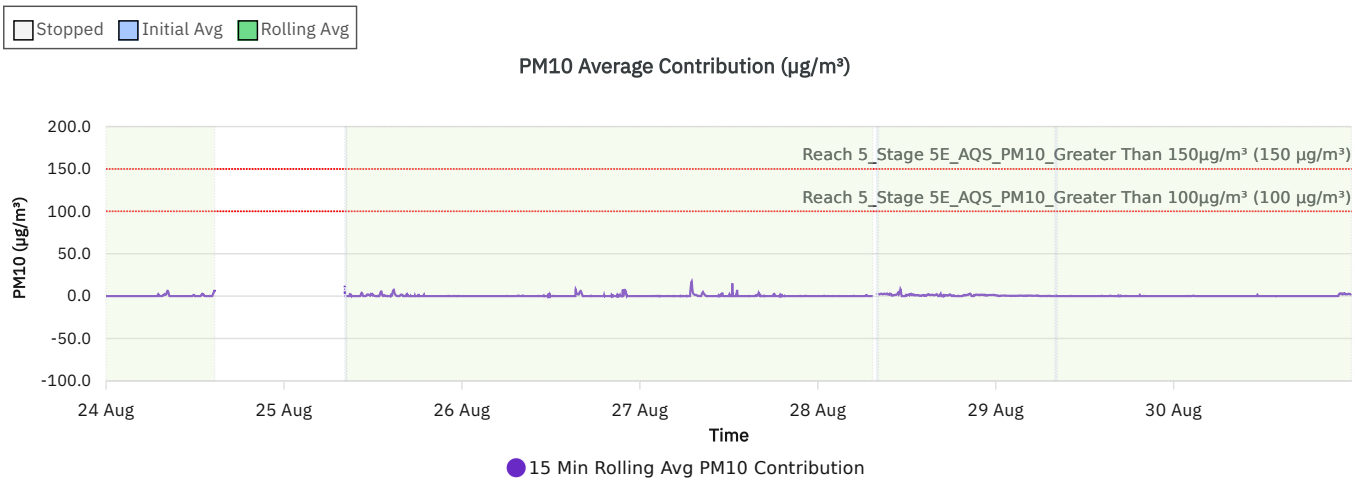
Stopped
Initial Avg
Rolling Avg
PM10 Average Contribution (µg/m³)
Reach 5_Stage 5E_AQS_PM10_Greater Than 150µg/m³ (150 µg/m³)
Reach 5_Stage 5E_AQS_PM10_Greater Than 100µg/m³ (100 µg/m³)
PM10 (µg/m³)
200.0
150.0
100.0
50.0
0.0
-50.0
-100.0
24 Aug
25 Aug
26 Aug
27 Aug
28 Aug
29 Aug
30 Aug
Time
15 Min Rolling Avg PM10 Contribution

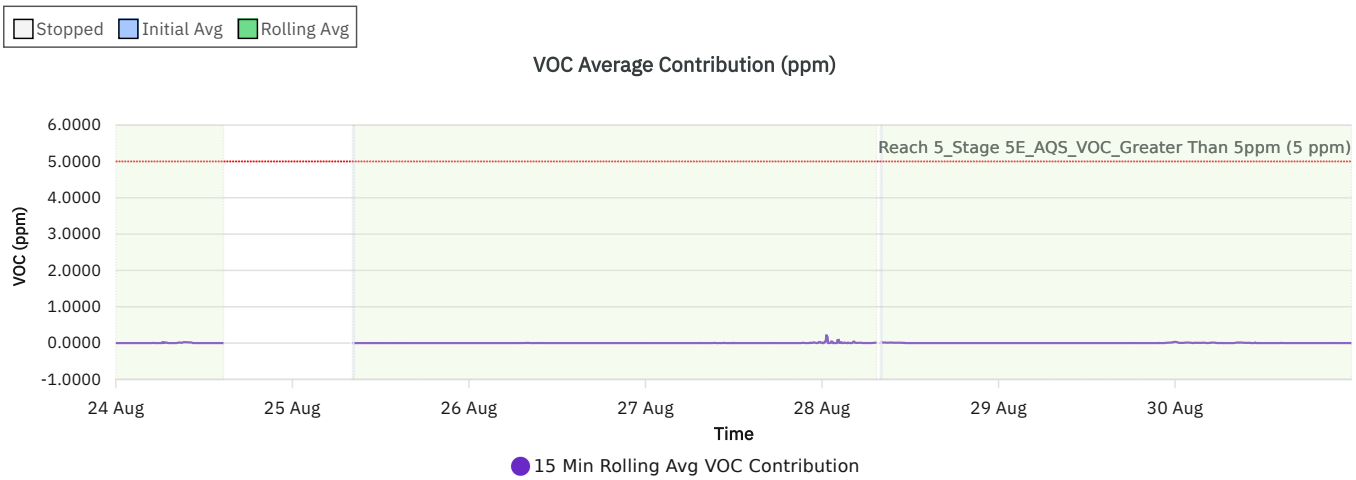
Stopped
Initial Avg
Rolling Avg
VOC Average Contribution (ppm)
Reach 5_Stage 5E_AQS_VOC_Greater Than 5ppm (5 ppm)
VOC (ppm)
6.0000
5.0000
4.0000
3.0000
2.0000
1.0000
0.0000
-1.0000
24 Aug
25 Aug
26 Aug
27 Aug
28 Aug
29 Aug
30 Aug
Time
15 Min Rolling Avg VOC Contribution

Wind rose (mph)

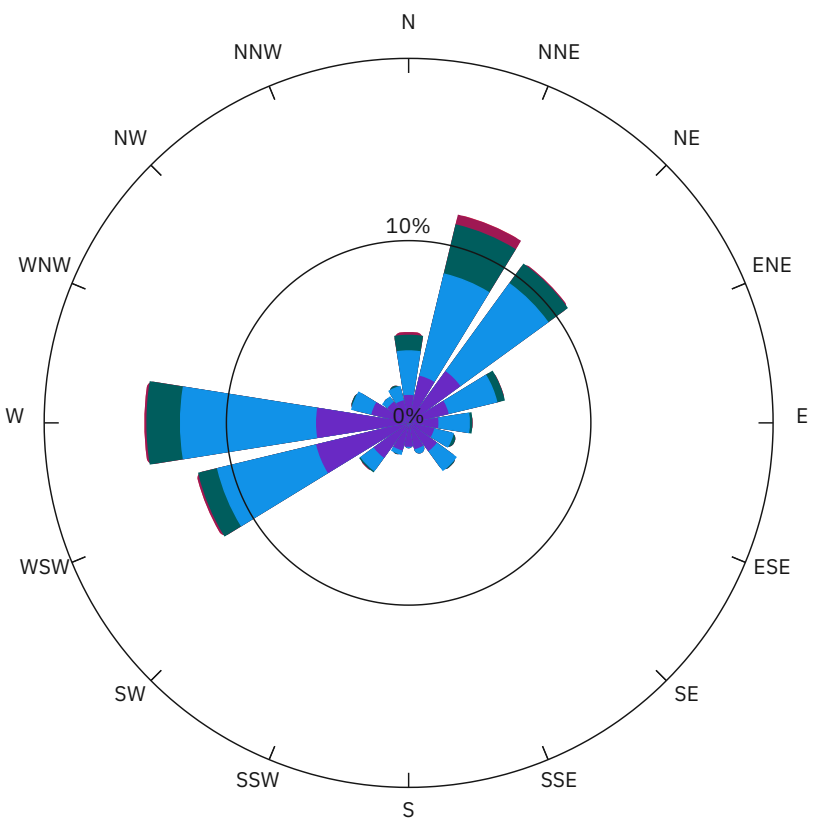

WS (mph)	Time
< 2	36.0%
2-4	38.1%
4-6	8.9%
6-8	1.0%
>= 8	0.0%
calm	16.0%

AM-14_Reach 5E

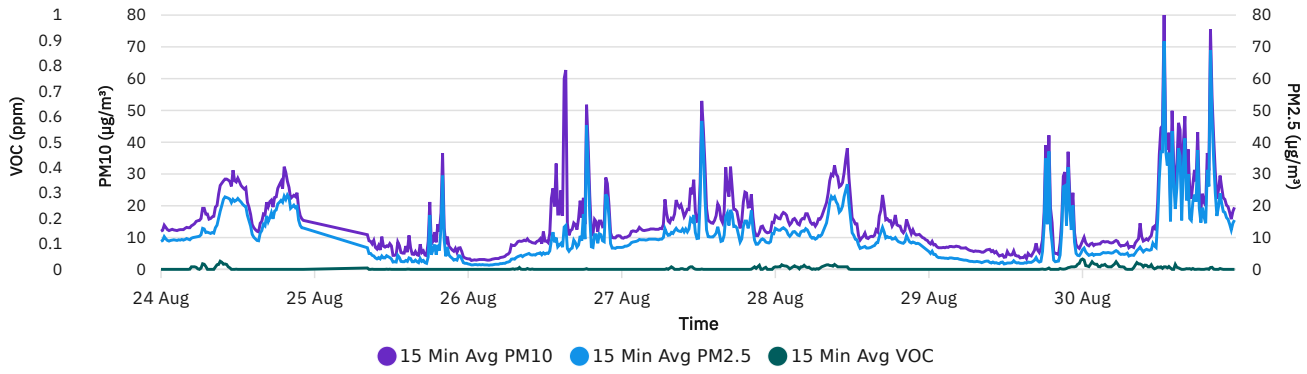

AM-15_Reach 5E_WS

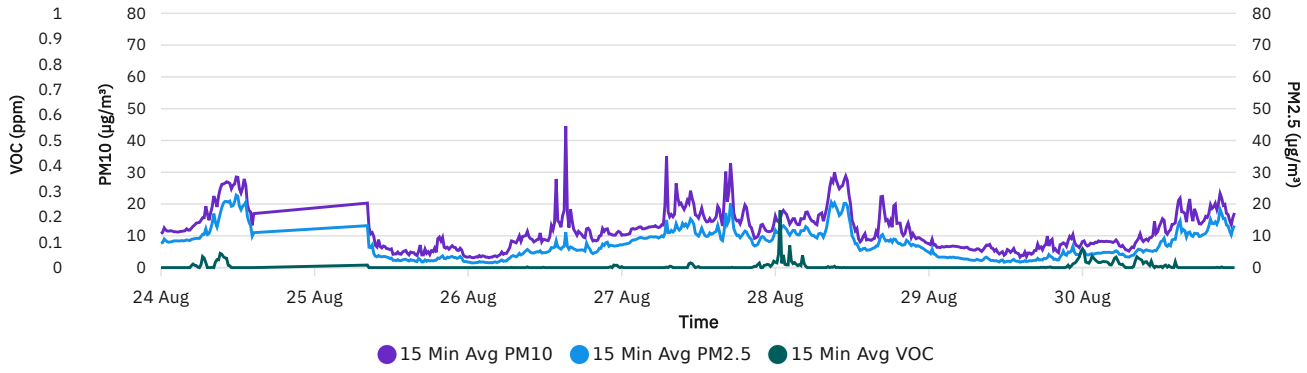

ENOVATE®	Reach 5 Stage 5E Report	Battery Park_AQS	
		Report Period	
		From:	08/31/2026 00:00
		To:	08/31/2026 23:59
		PM10 Action Level:	100 µg/m³
		PM2.5 Action Level:	25 µg/m³
		VOC Action Level:	5 ppm

Daily Environmental Summary	Temp (°F)	Relative Humidity (%)	Barometer (inHg)	Wind Speed (mph)	Prevailing Wind Direction
08/31/2026	70.2 - 79.7	56.9 - 77.2	30.0 - 32.9	0.4 - 6.0	NNE

Daily Monitoring Summary	PM2.5 (µg/m³)	Time	PM10 (µg/m³)	Time	VOC (ppm)	Time
Min Contribution (15 min avg.) - 8/31/2026	0.0	11:30	0.0	08:00	0.0000	00:00
Max Contribution (15 min avg.) - 8/31/2026	2.2	00:00	8.2	12:45	0.0040	13:45
Daily Avg. Contribution (15 min avg.) - 8/31/2026	0.8	-	1.1	-	0.0002	-

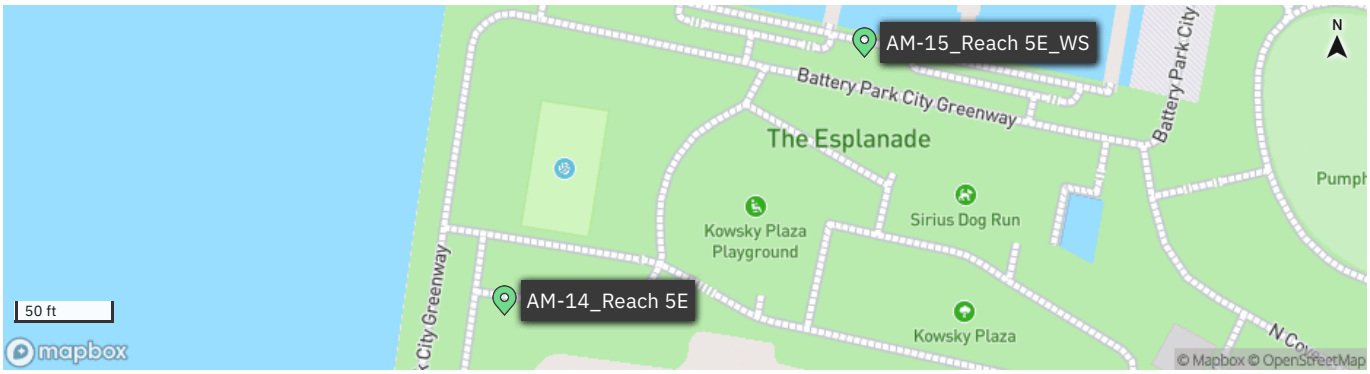

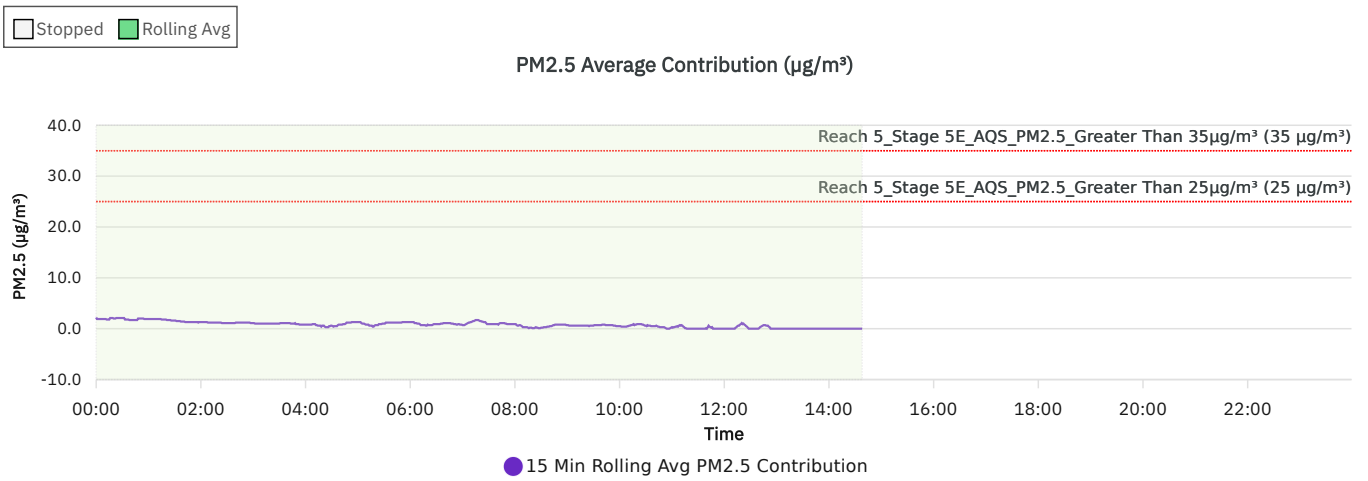

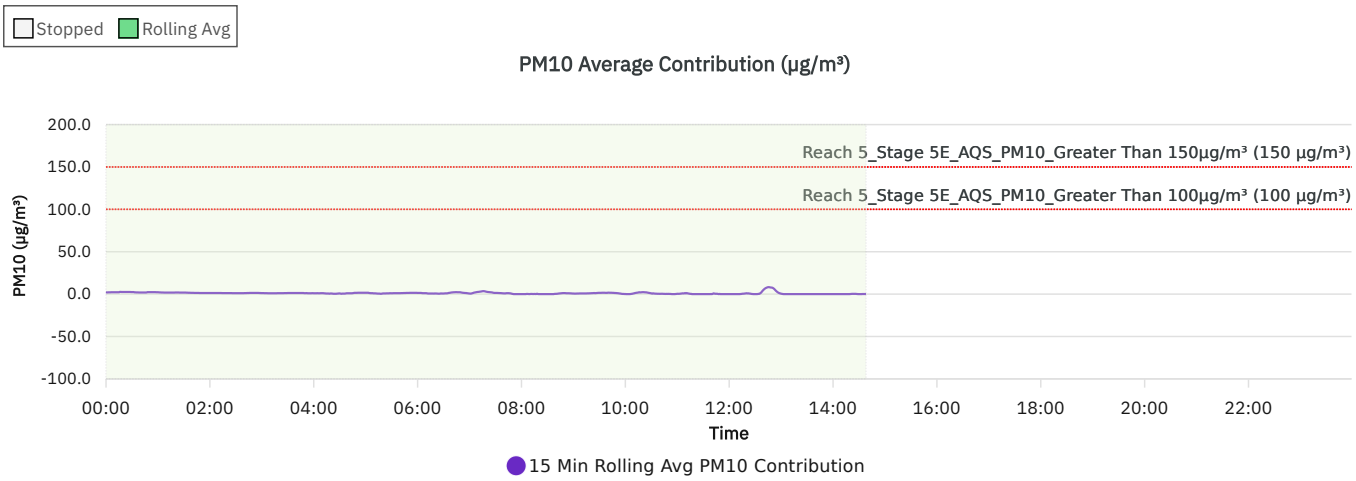

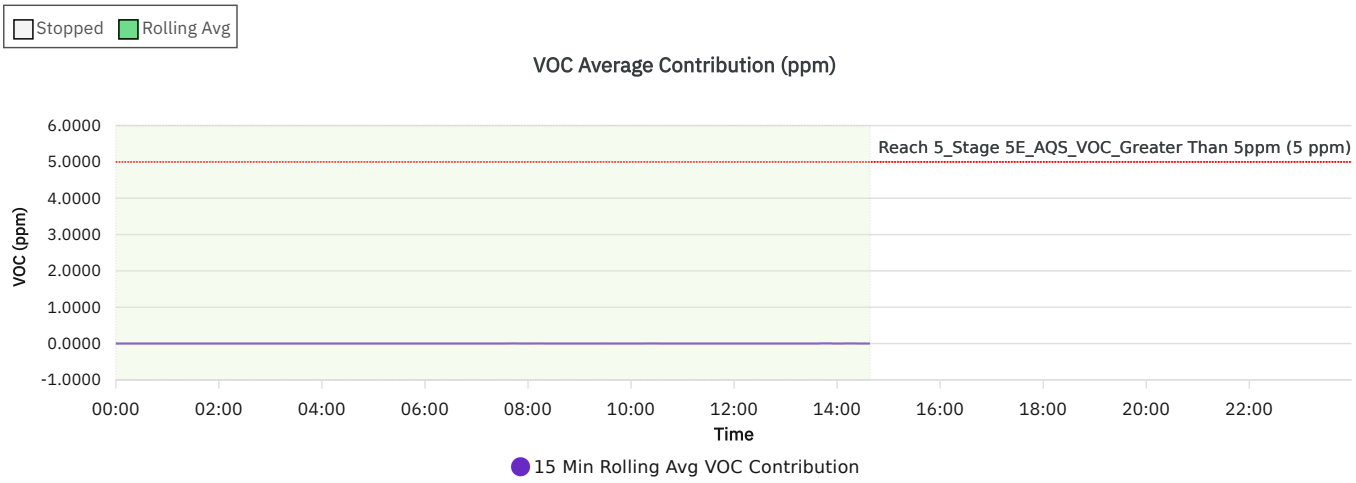

Wind rose (mph)

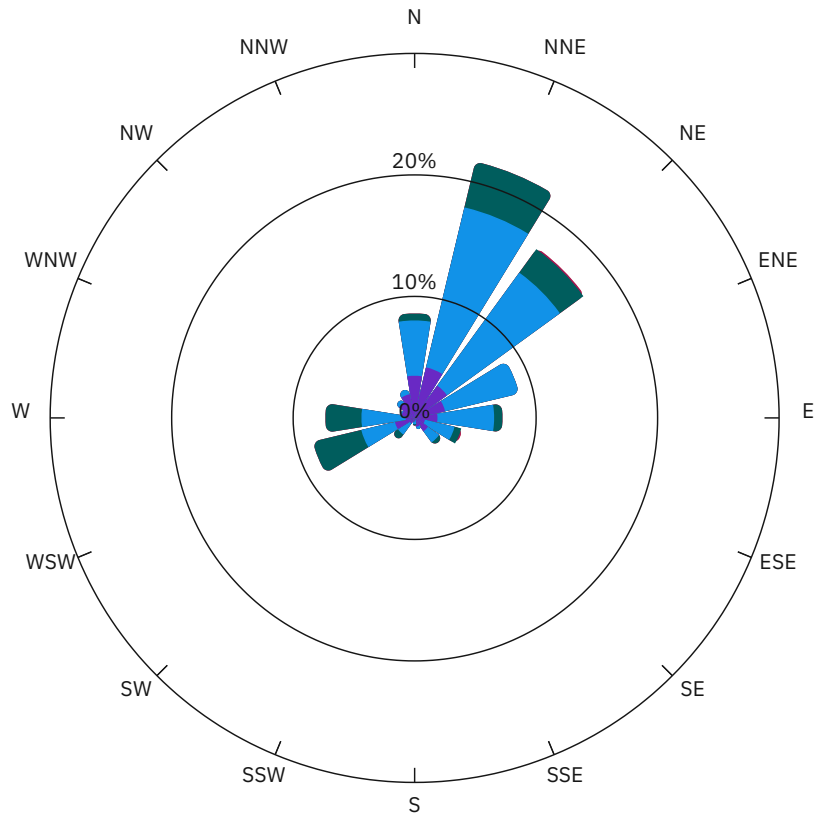

WS (mph)	Time
< 2	25.4%
2-4	53.2%
4-6	16.2%
6-8	0.2%
>= 8	0.0%
calm	5.0%

AM-14_Reach 5E

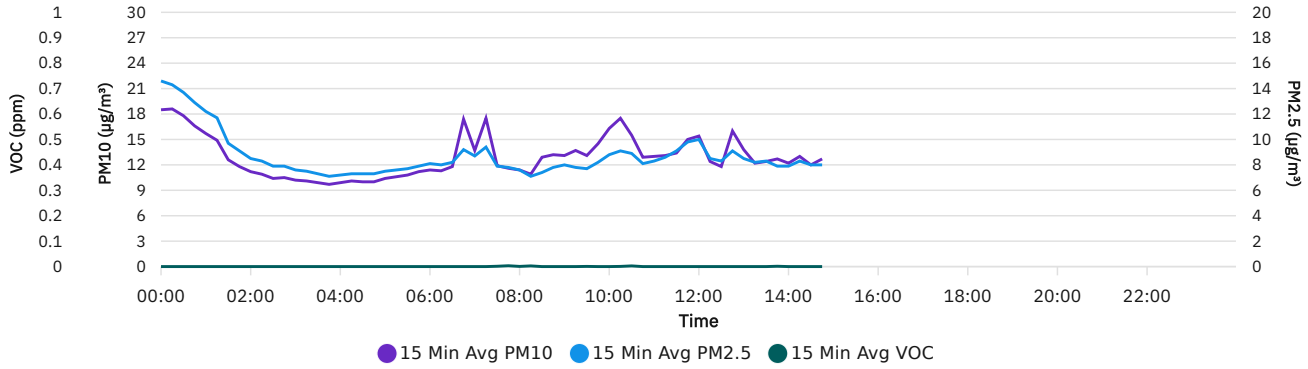

AM-15_Reach 5E_WS

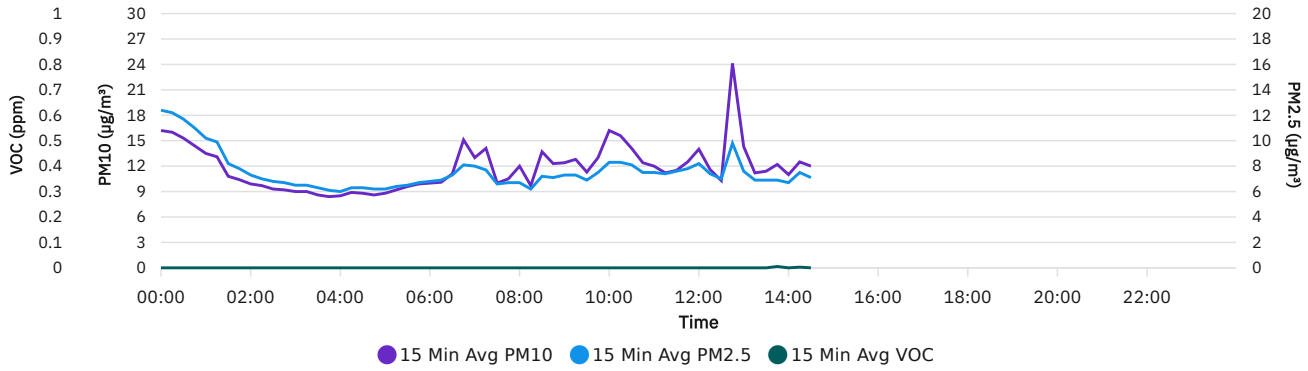

ENOVATE®	Reach 6 (Rector St)_EWP_AQS Report	Battery Park_AQS	
		Report Period	
		From:	08/01/2026 00:00
		To:	08/02/2026 23:59
		PM10 Action Level:	100 µg/m³
		PM2.5 Action Level:	25 µg/m³
		VOC Action Level:	5 ppm

Daily Environmental Summary	Temp (°F)	Relative Humidity (%)	Barometer (inHg)	Wind Speed (mph)	Prevailing Wind Direction
08/01/2026	71.6 - 90.5	43.1 - 81.7	29.6 - 31.7	0.4 - 6.8	SSE
08/02/2026	74.7 - 86.7	56.1 - 88.9	29.6 - 31.5	0.7 - 7.6	E

Daily Monitoring Summary	PM2.5 (µg/m³)	Time	PM10 (µg/m³)	Time	VOC (ppm)	Time
Min Contribution (15 min avg.) - 8/1/2026	0.0	00:00	0.0	00:00	0.0000	00:00
Max Contribution (15 min avg.) - 8/1/2026	16.2	10:15	16.6	09:30	0.0113	04:15
Daily Avg. Contribution (15 min avg.) - 8/1/2026	3.7	-	3.8	-	0.0007	-
Min Contribution (15 min avg.) - 8/2/2026	0.0	00:30	0.0	00:30	0.0000	00:00
Max Contribution (15 min avg.) - 8/2/2026	4.4	19:45	5.6	19:45	0.0000	00:00
Daily Avg. Contribution (15 min avg.) - 8/2/2026	0.3	-	0.4	-	0.0000	-



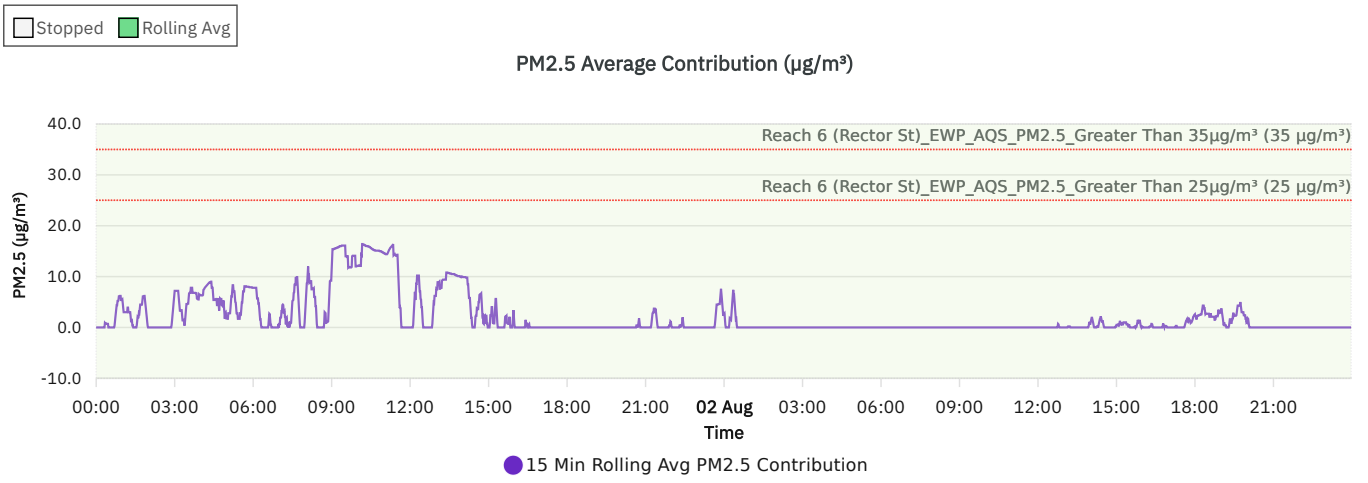

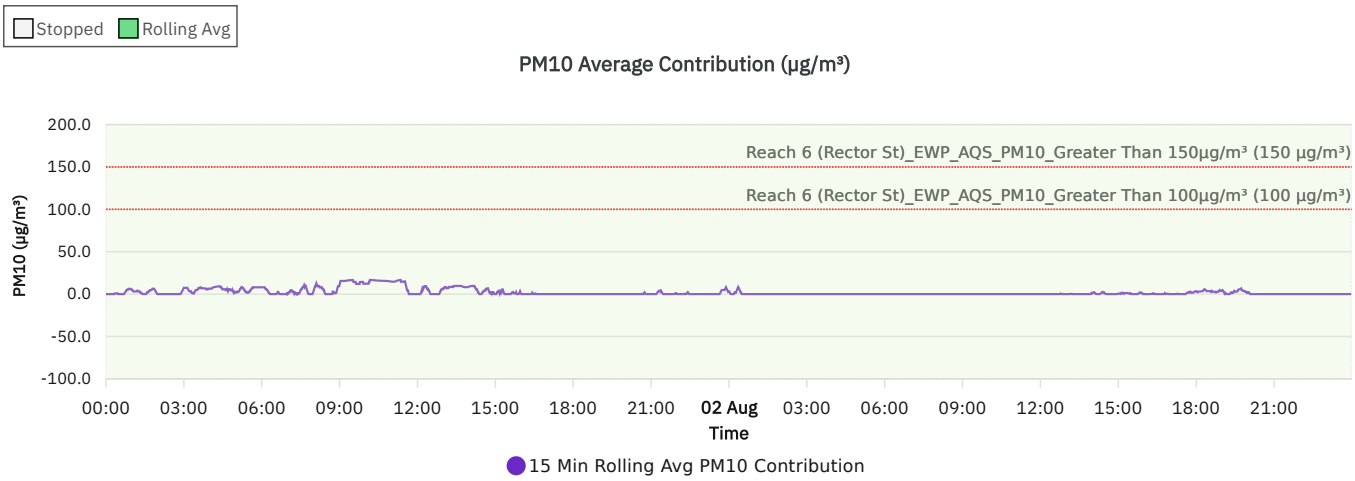

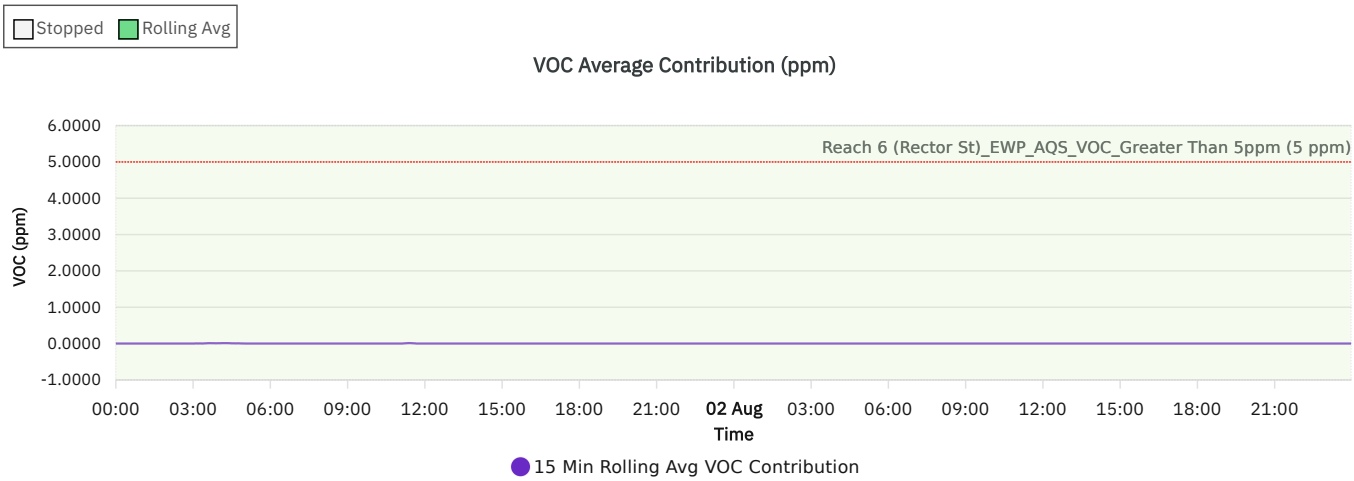

Wind rose (mph)

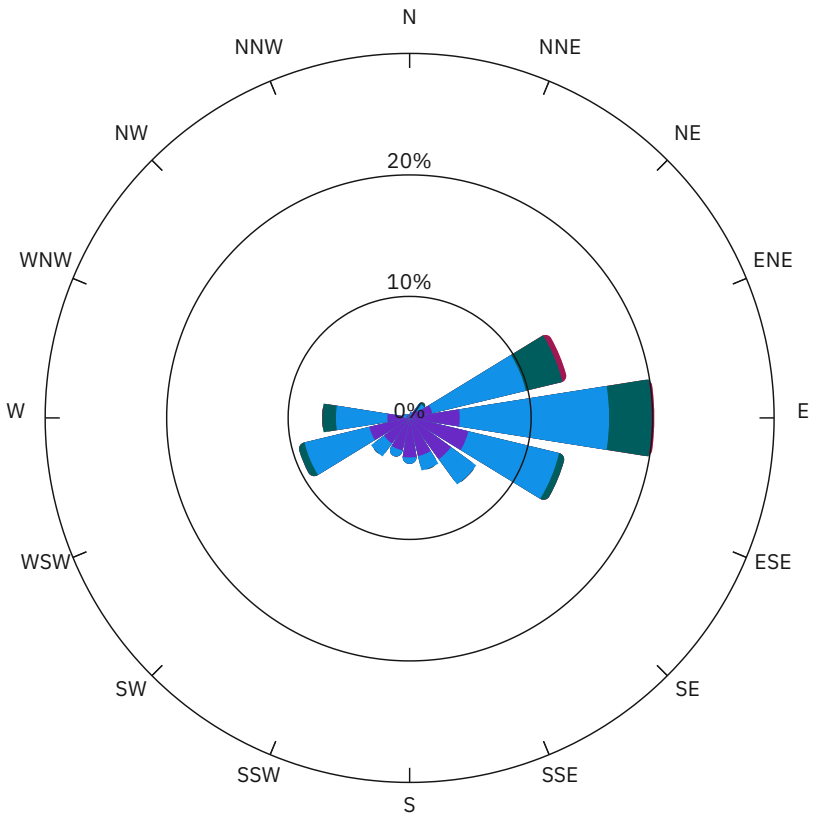

WS (mph)	Time
< 2	33.0%
2-4	45.6%
4-6	9.2%
6-8	0.7%
>= 8	0.0%
calm	11.5%

AM-09_Reach 6_WS

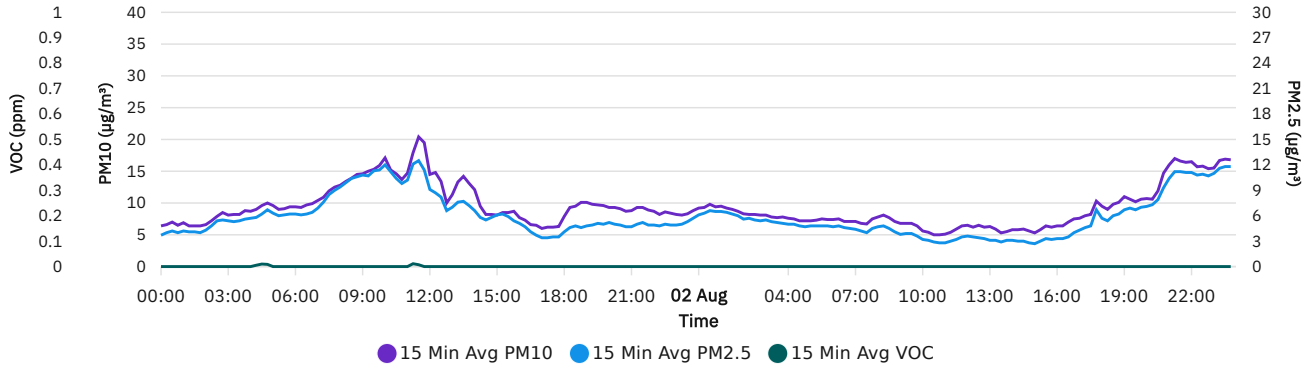

AM-10_Reach 6

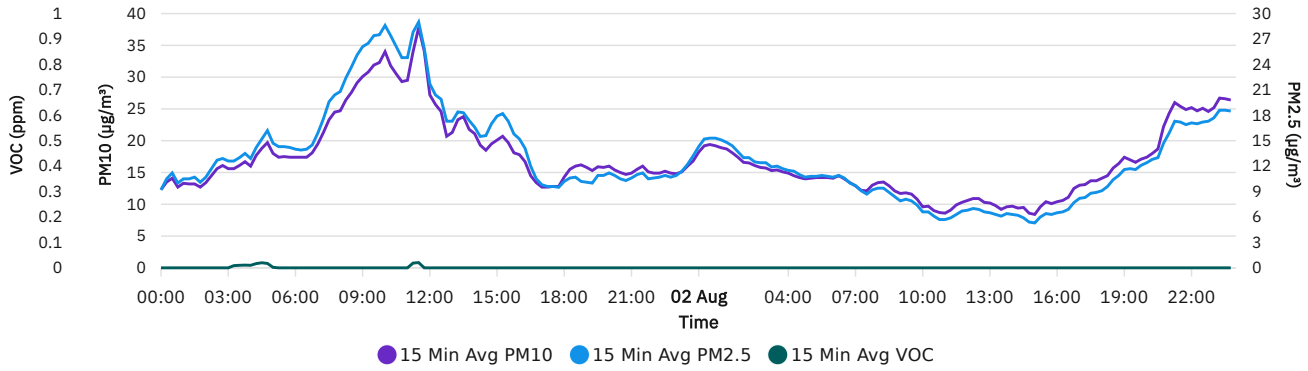

ENOVATE®	Reach 6 (Rector St)_EWP_AQS Report	Battery Park_AQS	
		Report Period	
		From:	08/03/2026 00:00
		To:	08/09/2026 23:59
		PM10 Action Level:	100 µg/m³
		PM2.5 Action Level:	25 µg/m³
		VOC Action Level:	5 ppm

Daily Environmental Summary	Temp (°F)	Relative Humidity (%)	Barometer (inHg)	Wind Speed (mph)	Prevailing Wind Direction
08/03/2026	71.1 - 85.5	54.7 - 96.2	29.6 - 31.2	0.8 - 21.5	SSE
08/04/2026	68.0 - 85.1	45.6 - 75.9	29.4 - 31.8	0.4 - 7.7	WSW
08/05/2026	71.1 - 84.6	56.1 - 89.9	29.9 - 31.4	0.3 - 6.7	WSW
08/06/2026	75.2 - 91.9	56.8 - 90.2	30.0 - 31.8	0.5 - 8.2	SSE
08/07/2026	70.0 - 95.4	49.4 - 95.6	30.0 - 31.5	0.4 - 15.2	S
08/08/2026	70.5 - 90.1	58.2 - 91.2	29.8 - 31.4	0.5 - 11.0	SW
08/09/2026	74.8 - 91.2	44.2 - 81.6	29.8 - 31.3	0.4 - 7.2	SSW

Daily Monitoring Summary	PM2.5 (µg/m³)	Time	PM10 (µg/m³)	Time	VOC (ppm)	Time
Min Contribution (15 min avg.) - 8/3/2026	0.0	00:00	0.0	00:00	0.0000	00:00
Max Contribution (15 min avg.) - 8/3/2026	3.1	17:15	6.2	07:30	0.0000	00:00
Daily Avg. Contribution (15 min avg.) - 8/3/2026	0.6	-	0.6	-	0.0000	-
Min Contribution (15 min avg.) - 8/4/2026	0.0	01:30	0.0	01:30	0.0000	00:00
Max Contribution (15 min avg.) - 8/4/2026	4.5	10:30	5.3	10:30	0.0040	14:00
Daily Avg. Contribution (15 min avg.) - 8/4/2026	2.1	-	2.0	-	0.0001	-
Min Contribution (15 min avg.) - 8/5/2026	0.0	17:45	0.0	09:45	0.0000	00:00
Max Contribution (15 min avg.) - 8/5/2026	7.9	09:00	14.8	09:00	0.0273	08:30
Daily Avg. Contribution (15 min avg.) - 8/5/2026	2.3	-	2.5	-	0.0017	-
Min Contribution (15 min avg.) - 8/6/2026	0.0	00:00	0.0	00:00	0.0000	00:00
Max Contribution (15 min avg.) - 8/6/2026	19.2	11:30	21.1	11:30	0.0000	00:00
Daily Avg. Contribution (15 min avg.) - 8/6/2026	3.9	-	4.2	-	0.0000	-
Min Contribution (15 min avg.) - 8/7/2026	0.0	00:00	0.0	00:00	0.0000	00:00
Max Contribution (15 min avg.) - 8/7/2026	16.7	12:00	51.8	18:15	0.0113	23:30
Daily Avg. Contribution (15 min avg.) - 8/7/2026	5.0	-	6.2	-	0.0004	-
Min Contribution (15 min avg.) - 8/8/2026	0.0	01:30	0.0	01:30	0.0000	01:15
Max Contribution (15 min avg.) - 8/8/2026	11.9	16:00	12.1	16:00	0.0120	00:15
Daily Avg. Contribution (15 min avg.) - 8/8/2026	6.2	-	6.5	-	0.0009	-
Min Contribution (15 min avg.) - 8/9/2026	0.0	00:15	0.0	00:15	0.0000	00:00
Max Contribution (15 min avg.) - 8/9/2026	20.9	16:15	21.8	16:15	0.0033	07:15
Daily Avg. Contribution (15 min avg.) - 8/9/2026	8.8	-	9.1	-	0.0001	-



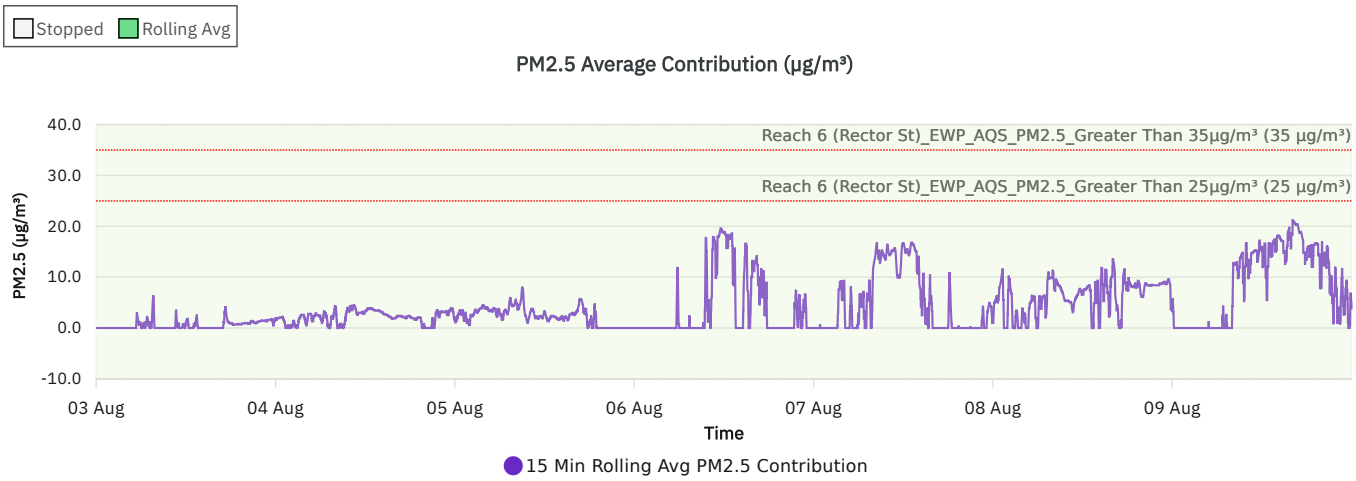
Stopped
Rolling Avg
PM2.5 Average Contribution (µg/m³)
Reach 6 (Rector St)_EWP_AQS_PM2.5_Greater Than 35µg/m³ (35 µg/m³)
Reach 6 (Rector St)_EWP_AQS_PM2.5_Greater Than 25µg/m³ (25 µg/m³)
PM2.5 (µg/m³)
40.0
30.0
20.0
10.0
0.0
-10.0
03 Aug
04 Aug
05 Aug
06 Aug
07 Aug
08 Aug
09 Aug
Time
15 Min Rolling Avg PM2.5 Contribution

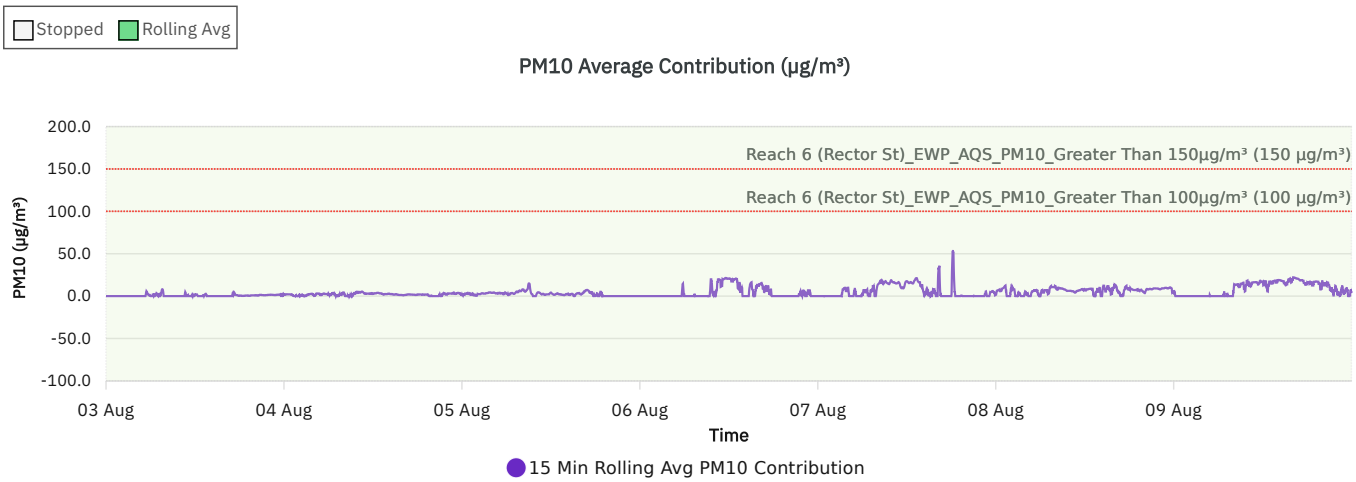
Stopped
Rolling Avg
PM10 Average Contribution (µg/m³)
Reach 6 (Rector St)_EWP_AQS_PM10_Greater Than 150µg/m³ (150 µg/m³)
Reach 6 (Rector St)_EWP_AQS_PM10_Greater Than 100µg/m³ (100 µg/m³)
PM10 (µg/m³)
200.0
150.0
100.0
50.0
0.0
-50.0
-100.0
03 Aug
04 Aug
05 Aug
06 Aug
07 Aug
08 Aug
09 Aug
Time
15 Min Rolling Avg PM10 Contribution

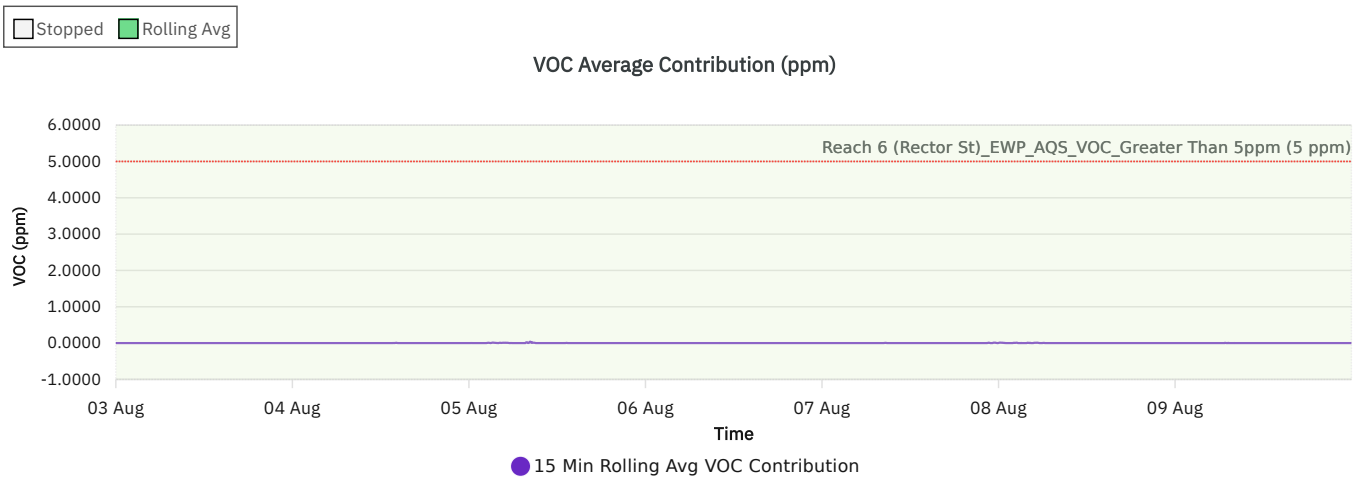
Stopped
Rolling Avg
VOC Average Contribution (ppm)
Reach 6 (Rector St)_EWP_AQS_VOC_Greater Than 5ppm (5 ppm)
VOC (ppm)
6.0000
5.0000
4.0000
3.0000
2.0000
1.0000
0.0000
-1.0000
03 Aug
04 Aug
05 Aug
06 Aug
07 Aug
08 Aug
09 Aug
Time
15 Min Rolling Avg VOC Contribution

Wind rose (mph)

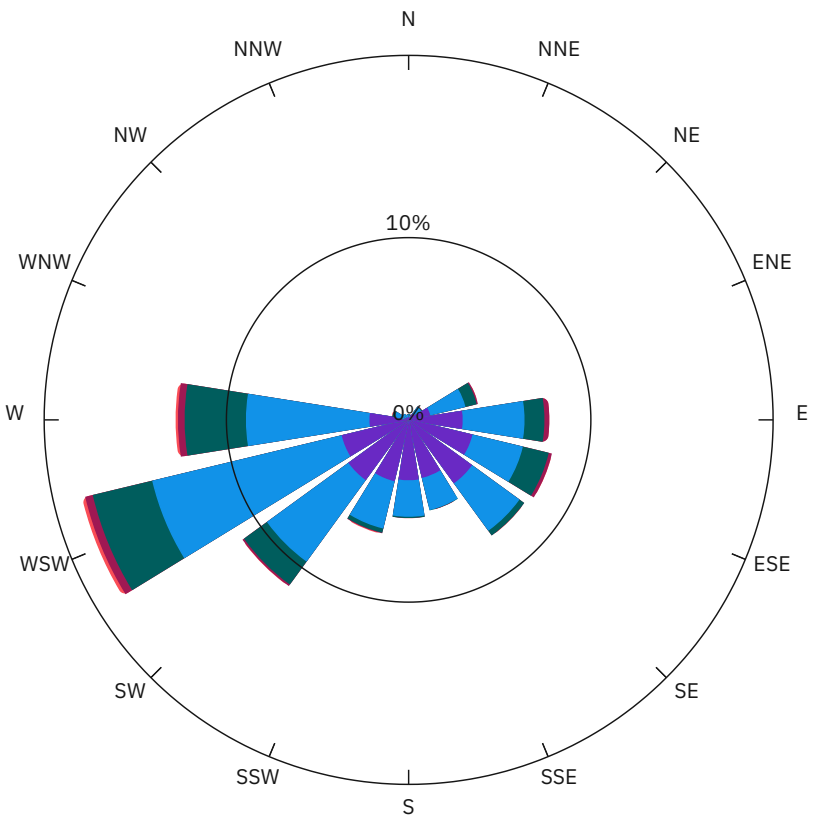

WS (mph)	Time
< 2	32.8%
2-4	42.4%
4-6	12.4%
6-8	1.5%
>= 8	0.5%
calm	10.5%

AM-09_Reach 6_WS

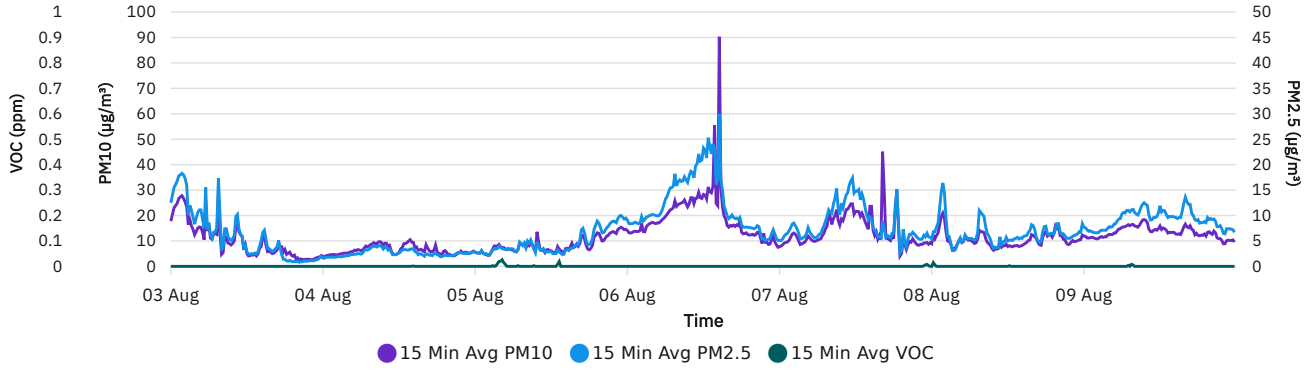

AM-10_Reach 6

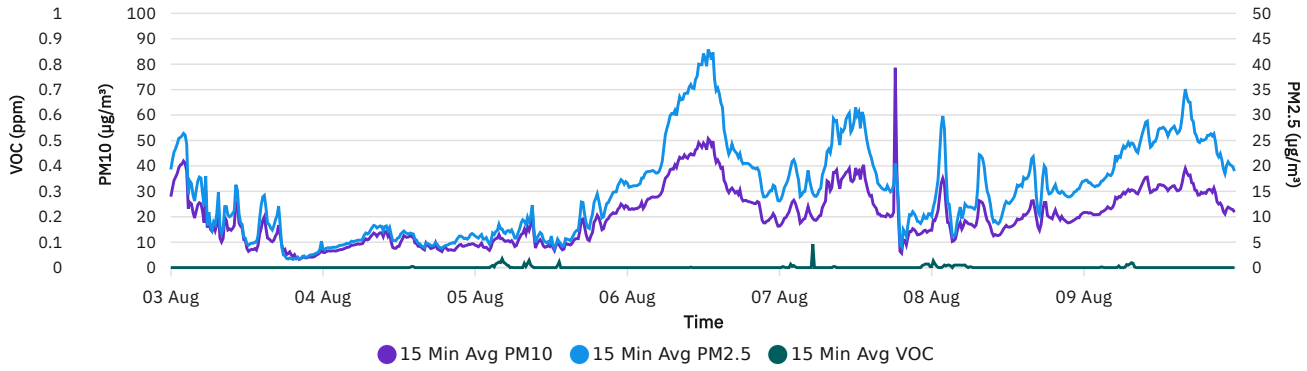

ENOVATE®	Reach 6 (Rector St)_EWP_AQS Report	Battery Park_AQS	
		Report Period	
		From:	08/10/2026 00:00
		To:	08/16/2026 23:59
		PM10 Action Level:	100 µg/m³
		PM2.5 Action Level:	25 µg/m³
		VOC Action Level:	5 ppm

Daily Environmental Summary	Temp (°F)	Relative Humidity (%)	Barometer (inHg)	Wind Speed (mph)	Prevailing Wind Direction
08/10/2026	73.0 - 91.6	48.3 - 83.6	29.9 - 31.3	0.4 - 11.8	SSW
08/11/2026	71.8 - 87.3	50.9 - 85.2	29.7 - 31.3	0.3 - 8.7	WSW
08/12/2026	71.8 - 90.1	34.2 - 72.6	29.6 - 31.3	0.4 - 5.5	SW
08/13/2026	74.1 - 88.3	45.3 - 75.8	29.8 - 30.6	0.6 - 7.9	SW
08/14/2026	71.1 - 86.0	46.3 - 71.9	30.0 - 31.4	0.4 - 5.0	S
08/15/2026	67.8 - 85.5	37.2 - 75.3	30.0 - 31.9	0.5 - 5.9	SW
08/16/2026	64.8 - 80.6	51.0 - 89.5	29.9 - 31.5	0.4 - 11.3	ESE

Daily Monitoring Summary	PM2.5 (µg/m³)	Time	PM10 (µg/m³)	Time	VOC (ppm)	Time
Min Contribution (15 min avg.) - 8/10/2026	0.0	01:00	0.0	01:00	0.0000	00:00
Max Contribution (15 min avg.) - 8/10/2026	15.0	22:00	15.0	22:00	0.0100	08:15
Daily Avg. Contribution (15 min avg.) - 8/10/2026	4.1	-	3.9	-	0.0011	-
Min Contribution (15 min avg.) - 8/11/2026	0.0	00:00	0.0	00:00	0.0000	00:00
Max Contribution (15 min avg.) - 8/11/2026	15.7	07:30	16.2	07:30	0.0007	06:45
Daily Avg. Contribution (15 min avg.) - 8/11/2026	11.6	-	12.3	-	0.0000	-
Min Contribution (15 min avg.) - 8/12/2026	0.0	10:15	0.0	10:15	0.0000	10:15
Max Contribution (15 min avg.) - 8/12/2026	5.8	18:30	4.7	10:45	0.0007	10:45
Daily Avg. Contribution (15 min avg.) - 8/12/2026	2.0	-	1.7	-	0.0000	-
Min Contribution (15 min avg.) - 8/13/2026	0.0	00:00	0.0	00:00	0.0000	00:00
Max Contribution (15 min avg.) - 8/13/2026	20.9	16:00	21.5	15:45	0.0040	01:45
Daily Avg. Contribution (15 min avg.) - 8/13/2026	13.8	-	14.2	-	0.0001	-
Min Contribution (15 min avg.) - 8/14/2026	0.0	08:45	0.0	08:45	0.0000	06:45
Max Contribution (15 min avg.) - 8/14/2026	13.5	22:45	13.4	22:45	0.0053	12:45
Daily Avg. Contribution (15 min avg.) - 8/14/2026	4.1	-	3.8	-	0.0002	-
Min Contribution (15 min avg.) - 8/15/2026	0.0	16:30	0.0	16:30	0.0000	00:00
Max Contribution (15 min avg.) - 8/15/2026	9.3	00:45	10.2	00:45	0.0147	15:45
Daily Avg. Contribution (15 min avg.) - 8/15/2026	2.6	-	2.6	-	0.0007	-
Min Contribution (15 min avg.) - 8/16/2026	0.0	00:45	0.0	00:45	0.0000	00:00
Max Contribution (15 min avg.) - 8/16/2026	4.5	07:30	4.8	07:30	0.0053	10:30
Daily Avg. Contribution (15 min avg.) - 8/16/2026	1.0	-	1.0	-	0.0001	-



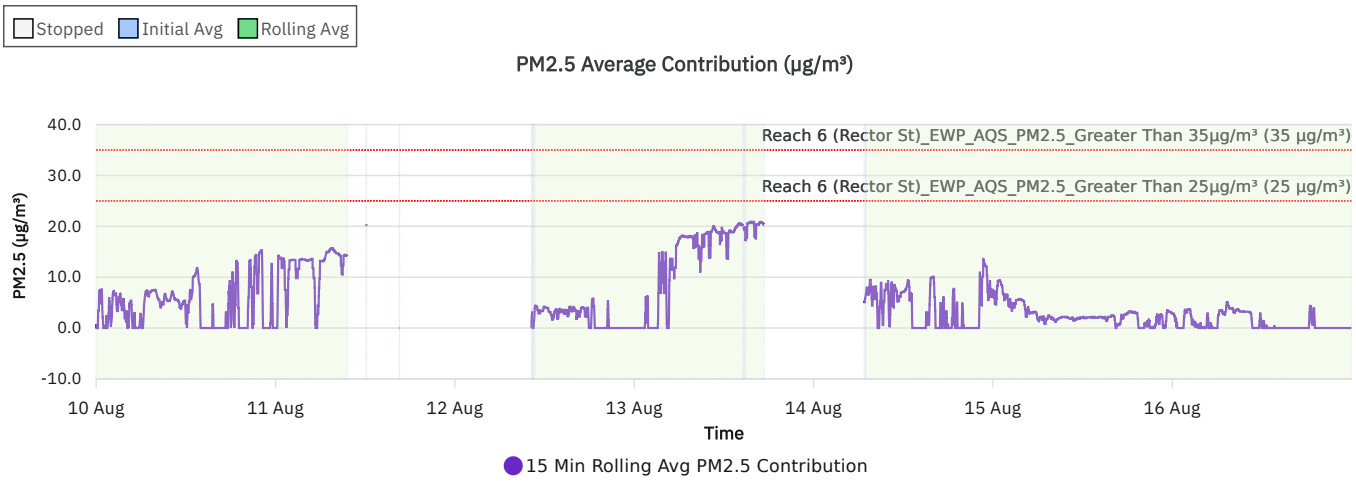
Stopped
Initial Avg
Rolling Avg
PM2.5 Average Contribution (µg/m³)
Reach 6 (Rector St)_EWP_AQS_PM2.5_Greater Than 35µg/m³ (35 µg/m³)
Reach 6 (Rector St)_EWP_AQS_PM2.5_Greater Than 25µg/m³ (25 µg/m³)
PM2.5 (µg/m³)
40.0
30.0
20.0
10.0
0.0
-10.0
10 Aug
11 Aug
12 Aug
13 Aug
14 Aug
15 Aug
16 Aug
Time
15 Min Rolling Avg PM2.5 Contribution

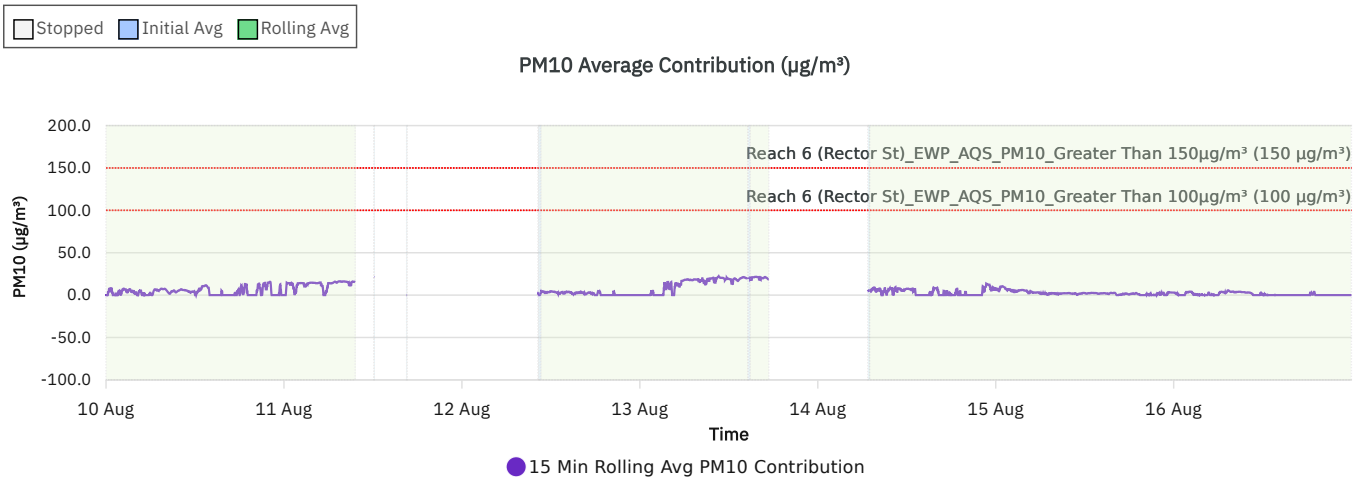
Stopped
Initial Avg
Rolling Avg
PM10 Average Contribution (µg/m³)
Reach 6 (Rector St)_EWP_AQS_PM10_Greater Than 150µg/m³ (150 µg/m³)
Reach 6 (Rector St)_EWP_AQS_PM10_Greater Than 100µg/m³ (100 µg/m³)
PM10 (µg/m³)
200.0
150.0
100.0
50.0
0.0
-50.0
-100.0
10 Aug
11 Aug
12 Aug
13 Aug
14 Aug
15 Aug
16 Aug
Time
15 Min Rolling Avg PM10 Contribution

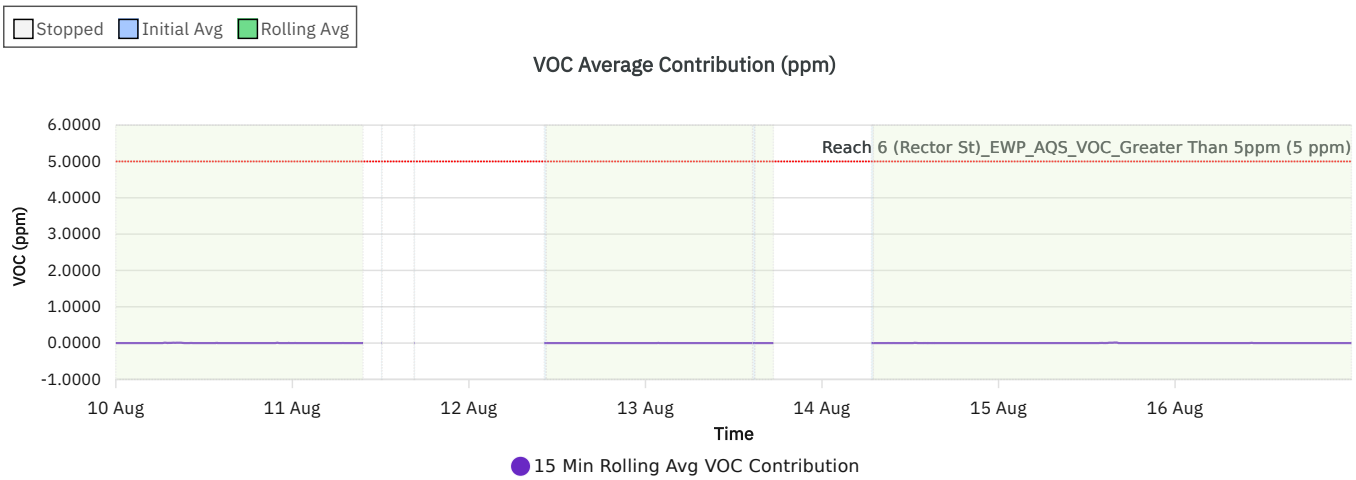
Stopped
Initial Avg
Rolling Avg
VOC Average Contribution (ppm)
Reach 6 (Rector St)_EWP_AQS_VOC_Greater Than 5ppm (5 ppm)
VOC (ppm)
6.0000
5.0000
4.0000
3.0000
2.0000
1.0000
0.0000
-1.0000
10 Aug
11 Aug
12 Aug
13 Aug
14 Aug
15 Aug
16 Aug
Time
15 Min Rolling Avg VOC Contribution

Wind rose (mph)

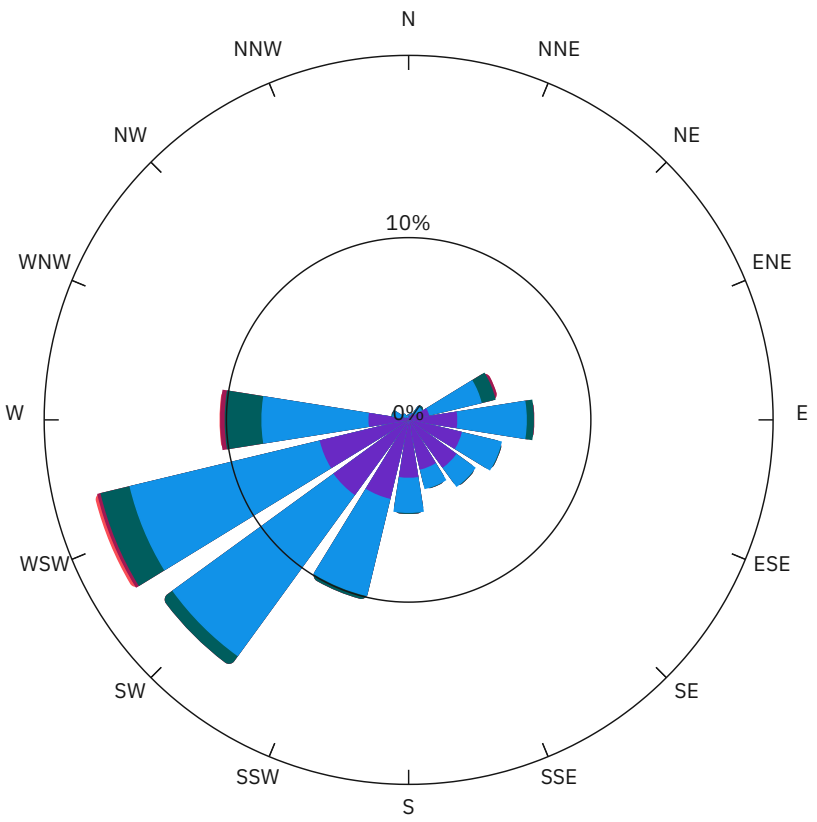

WS (mph)	Time
< 2	33.7%
2-4	48.1%
4-6	6.1%
6-8	0.6%
>= 8	0.2%
calm	11.3%

AM-09_Reach 6_WS

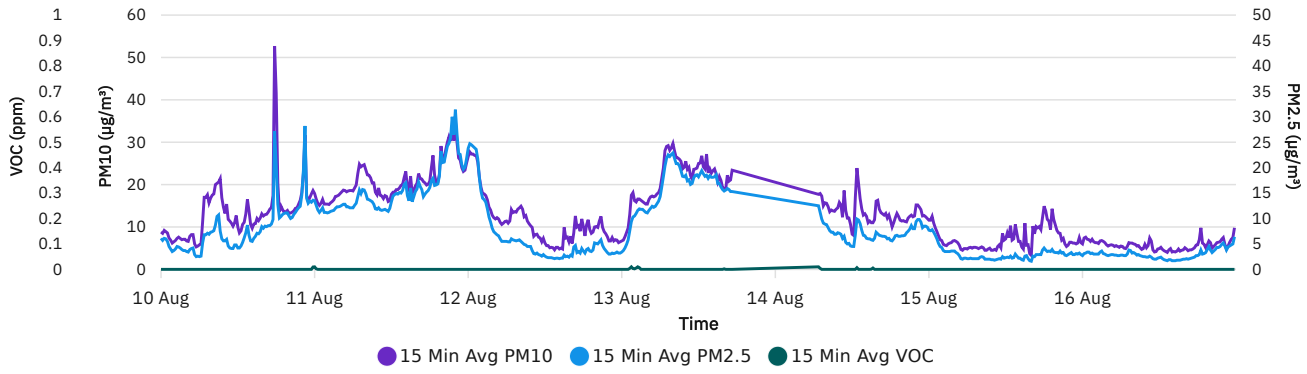

AM-10_Reach 6

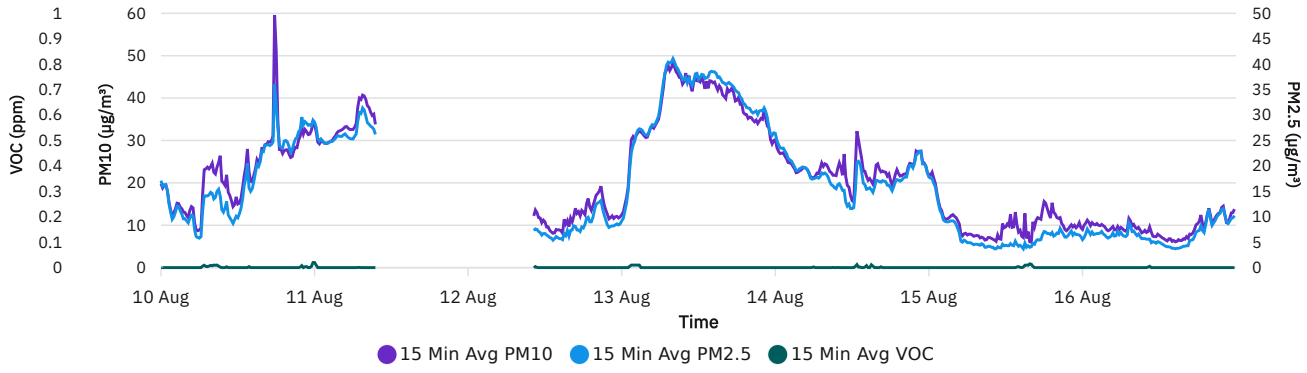

ENOVATE®	Reach 6 (Rector St)_EWP_AQS Report	Battery Park_AQS	
		Report Period	
		From:	08/17/2026 00:00
		To:	08/23/2026 23:59
		PM10 Action Level:	100 µg/m³
		PM2.5 Action Level:	25 µg/m³
		VOC Action Level:	5 ppm

Daily Environmental Summary	Temp (°F)	Relative Humidity (%)	Barometer (inHg)	Wind Speed (mph)	Prevailing Wind Direction
08/17/2026	66.4 - 84.2	62.7 - 92.8	29.7 - 31.1	0.5 - 5.4	S
08/18/2026	70.9 - 84.4	55.7 - 92.5	29.8 - 31.0	0.3 - 4.8	SW
08/19/2026	71.1 - 88.9	42.0 - 67.3	29.7 - 31.1	0.4 - 8.7	SW
08/20/2026	61.3 - 85.5	58.8 - 95.6	29.8 - 31.4	0.4 - 10.7	SW
08/21/2026	62.4 - 79.5	59.3 - 91.6	29.9 - 31.4	0.5 - 8.2	SW
08/22/2026	69.6 - 79.9	59.3 - 80.0	29.8 - 31.6	0.4 - 7.0	WSW
08/23/2026	65.7 - 81.7	50.4 - 95.2	29.7 - 31.1	0.4 - 10.4	WSW

Daily Monitoring Summary	PM2.5 (µg/m³)	Time	PM10 (µg/m³)	Time	VOC (ppm)	Time
Min Contribution (15 min avg.) - 8/17/2026	0.0	00:00	0.0	00:00	0.0000	00:00
Max Contribution (15 min avg.) - 8/17/2026	6.5	18:45	7.4	18:30	0.0000	00:00
Daily Avg. Contribution (15 min avg.) - 8/17/2026	1.4	-	1.5	-	0.0000	-
Min Contribution (15 min avg.) - 8/18/2026	0.0	00:30	0.0	00:30	0.0000	00:00
Max Contribution (15 min avg.) - 8/18/2026	10.7	10:30	11.0	10:30	0.0040	04:45
Daily Avg. Contribution (15 min avg.) - 8/18/2026	4.7	-	4.5	-	0.0001	-
Min Contribution (15 min avg.) - 8/19/2026	0.0	00:00	0.0	00:00	0.0000	00:00
Max Contribution (15 min avg.) - 8/19/2026	5.0	10:15	4.7	10:15	0.0080	16:00
Daily Avg. Contribution (15 min avg.) - 8/19/2026	2.6	-	2.1	-	0.0004	-
Min Contribution (15 min avg.) - 8/20/2026	0.0	04:45	0.0	04:45	0.0000	00:00
Max Contribution (15 min avg.) - 8/20/2026	10.0	21:00	10.9	18:00	0.0100	08:00
Daily Avg. Contribution (15 min avg.) - 8/20/2026	4.0	-	4.1	-	0.0010	-
Min Contribution (15 min avg.) - 8/21/2026	0.0	01:15	0.0	01:15	0.0000	00:00
Max Contribution (15 min avg.) - 8/21/2026	12.0	09:45	13.0	09:45	0.0047	18:45
Daily Avg. Contribution (15 min avg.) - 8/21/2026	6.1	-	6.2	-	0.0000	-
Min Contribution (15 min avg.) - 8/22/2026	0.0	00:00	0.0	00:00	0.0000	00:00
Max Contribution (15 min avg.) - 8/22/2026	14.6	16:00	15.4	16:00	0.0013	13:15
Daily Avg. Contribution (15 min avg.) - 8/22/2026	6.9	-	7.2	-	0.0000	-
Min Contribution (15 min avg.) - 8/23/2026	0.0	03:30	0.0	03:30	0.0000	00:00
Max Contribution (15 min avg.) - 8/23/2026	9.6	06:30	17.5	06:30	0.0100	11:15
Daily Avg. Contribution (15 min avg.) - 8/23/2026	3.5	-	3.6	-	0.0005	-



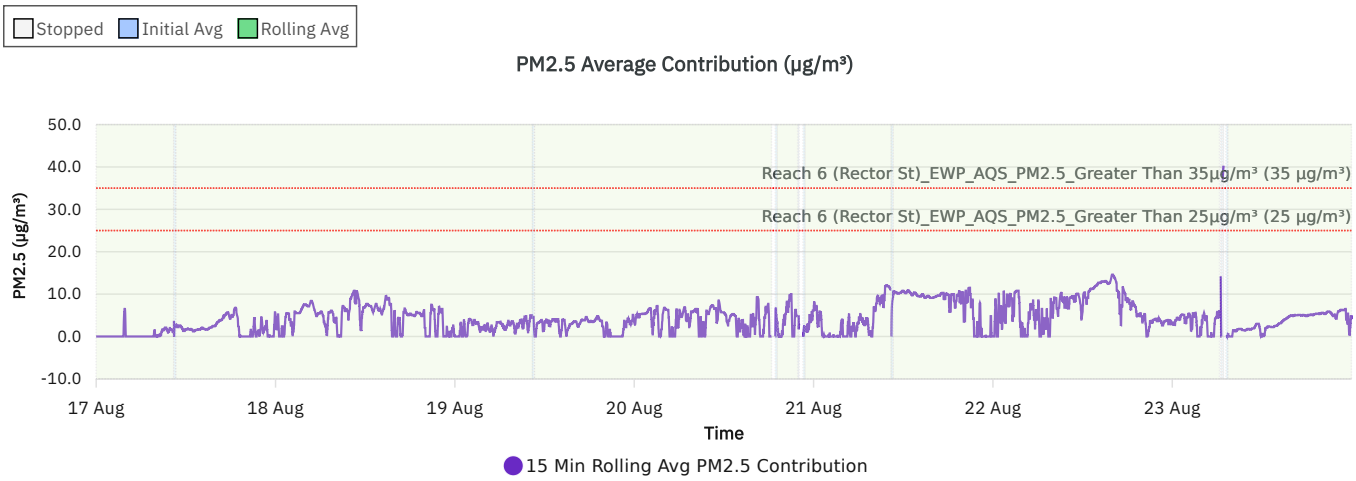
Stopped
Initial Avg
Rolling Avg
PM2.5 Average Contribution (µg/m³)
50.0
40.0
30.0
20.0
10.0
0.0
-10.0
PM2.5 (µg/m³)
Reach 6 (Rector St)_EWP_AQS_PM2.5_Greater Than 35µg/m³ (35 µg/m³)
Reach 6 (Rector St)_EWP_AQS_PM2.5_Greater Than 25µg/m³ (25 µg/m³)
17 Aug
18 Aug
19 Aug
20 Aug
21 Aug
22 Aug
23 Aug
Time
15 Min Rolling Avg PM2.5 Contribution

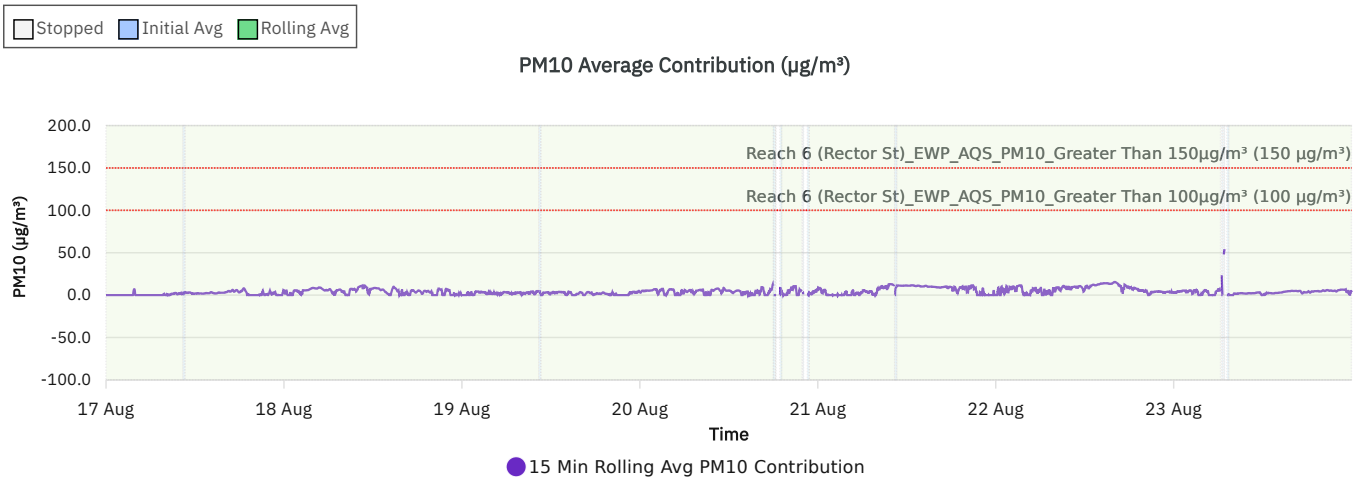
Stopped
Initial Avg
Rolling Avg
PM10 Average Contribution (µg/m³)
200.0
150.0
100.0
50.0
0.0
-50.0
-100.0
PM10 (µg/m³)
Reach 6 (Rector St)_EWP_AQS_PM10_Greater Than 150µg/m³ (150 µg/m³)
Reach 6 (Rector St)_EWP_AQS_PM10_Greater Than 100µg/m³ (100 µg/m³)
17 Aug
18 Aug
19 Aug
20 Aug
21 Aug
22 Aug
23 Aug
Time
15 Min Rolling Avg PM10 Contribution

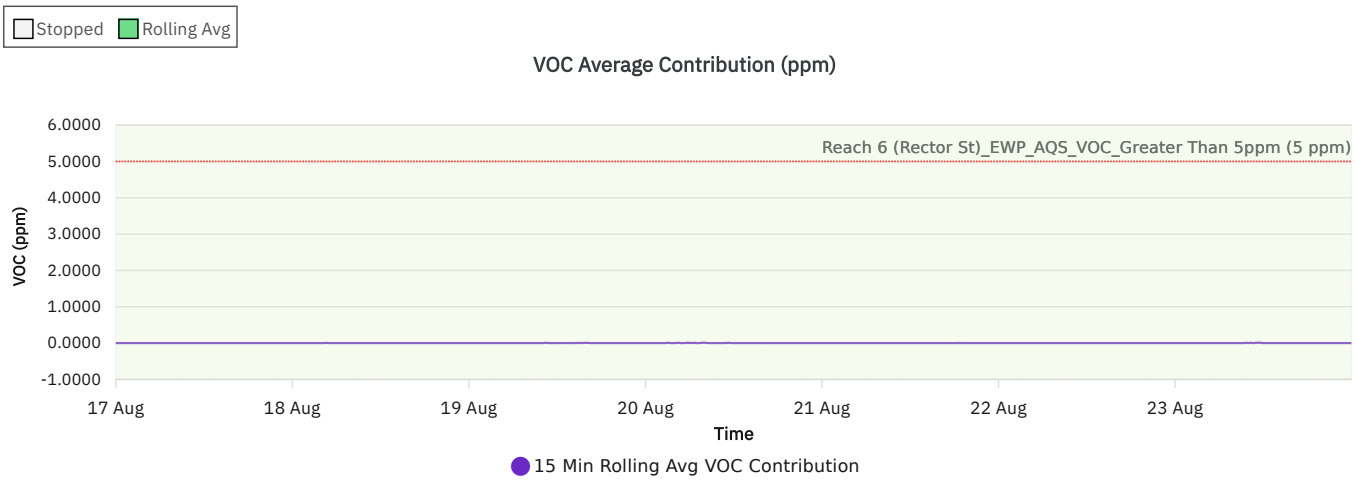
Stopped
Rolling Avg
VOC Average Contribution (ppm)
6.0000
5.0000
4.0000
3.0000
2.0000
1.0000
0.0000
-1.0000
VOC (ppm)
Reach 6 (Rector St)_EWP_AQS_VOC_Greater Than 5ppm (5 ppm)
17 Aug
18 Aug
19 Aug
20 Aug
21 Aug
22 Aug
23 Aug
Time
15 Min Rolling Avg VOC Contribution

Wind rose (mph)

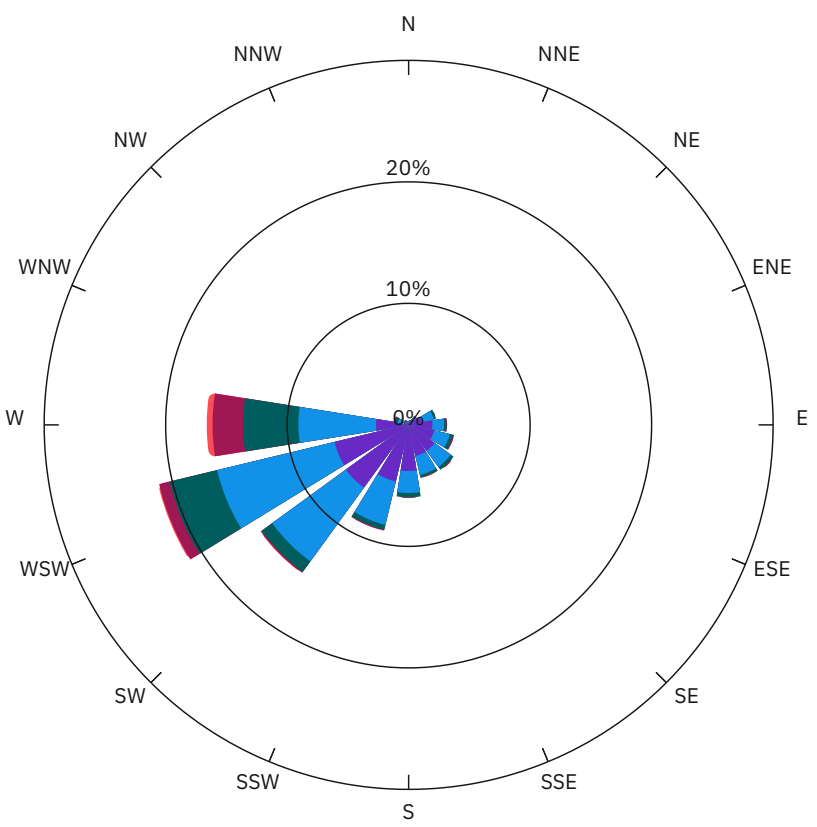

WS (mph)	Time
< 2	35.0%
2-4	37.1%
4-6	12.1%
6-8	4.0%
>= 8	0.8%
calm	11.1%

AM-09_Reach 6_WS

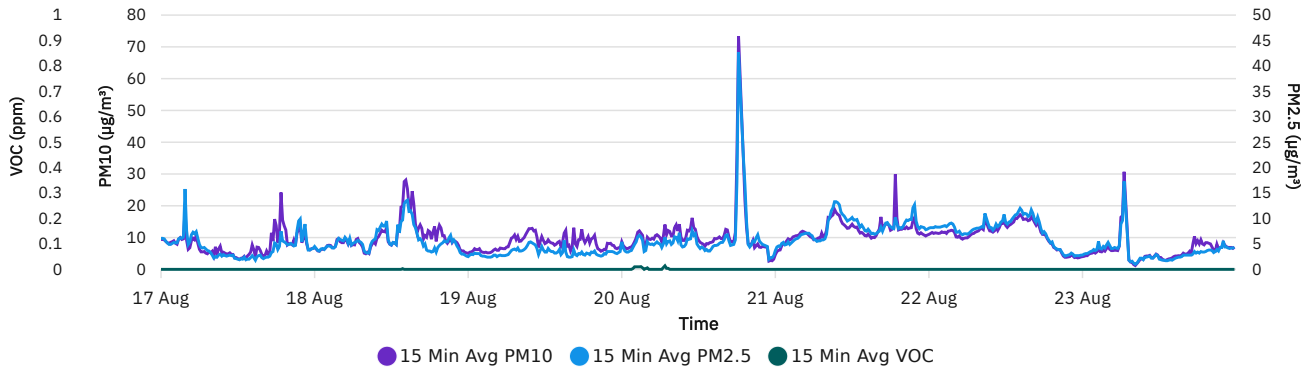

AM-10_Reach 6

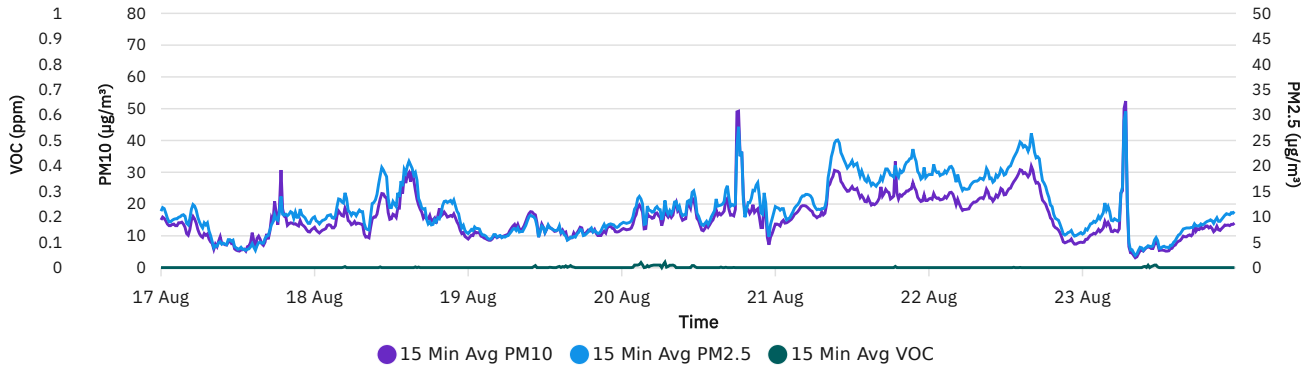

ENOVATE®	Reach 6 (Rector St)_EWP_AQS Report	Battery Park_AQS	
		Report Period	
		From:	08/24/2026 00:00
		To:	08/30/2026 23:59
		PM10 Action Level:	100 µg/m³
		PM2.5 Action Level:	25 µg/m³
		VOC Action Level:	5 ppm

Daily Environmental Summary	Temp (°F)	Relative Humidity (%)	Barometer (inHg)	Wind Speed (mph)	Prevailing Wind Direction
08/24/2026	66.2 - 80.2	47.6 - 80.1	29.8 - 31.3	0.3 - 10.3	W
08/25/2026	64.2 - 81.5	44.4 - 70.3	29.8 - 31.5	0.5 - 9.0	WSW
08/26/2026	65.3 - 85.3	45.1 - 76.3	29.8 - 31.5	0.5 - 6.1	SW
08/27/2026	68.5 - 77.4	69.0 - 92.6	29.8 - 31.3	0.3 - 7.4	ESE
08/28/2026	69.6 - 87.8	50.5 - 84.2	29.9 - 31.3	0.4 - 5.4	SW
08/29/2026	62.8 - 82.4	33.9 - 72.3	30.0 - 31.6	0.3 - 6.2	WSW
08/30/2026	65.5 - 80.4	57.8 - 81.9	29.9 - 31.5	0.3 - 9.6	WSW

Daily Monitoring Summary	PM2.5 (µg/m³)	Time	PM10 (µg/m³)	Time	VOC (ppm)	Time
Min Contribution (15 min avg.) - 8/24/2026	0.0	03:00	0.0	03:00	0.0000	00:00
Max Contribution (15 min avg.) - 8/24/2026	17.1	10:00	19.6	10:00	0.0193	10:15
Daily Avg. Contribution (15 min avg.) - 8/24/2026	9.5	-	9.6	-	0.0007	-
Min Contribution (15 min avg.) - 8/25/2026	0.0	18:45	0.0	18:45	0.0000	00:00
Max Contribution (15 min avg.) - 8/25/2026	9.1	00:15	9.0	00:15	0.0027	16:45
Daily Avg. Contribution (15 min avg.) - 8/25/2026	3.0	-	3.0	-	0.0000	-
Min Contribution (15 min avg.) - 8/26/2026	0.0	05:00	0.0	05:00	0.0000	00:00
Max Contribution (15 min avg.) - 8/26/2026	5.1	15:45	5.8	15:45	0.0040	17:00
Daily Avg. Contribution (15 min avg.) - 8/26/2026	1.5	-	1.5	-	0.0001	-
Min Contribution (15 min avg.) - 8/27/2026	0.0	00:00	0.0	00:00	0.0000	00:00
Max Contribution (15 min avg.) - 8/27/2026	9.0	07:30	9.6	09:15	0.0047	07:30
Daily Avg. Contribution (15 min avg.) - 8/27/2026	1.3	-	1.3	-	0.0002	-
Min Contribution (15 min avg.) - 8/28/2026	3.2	23:30	2.1	16:30	0.0000	07:30
Max Contribution (15 min avg.) - 8/28/2026	14.4	11:00	15.4	08:45	0.0180	08:30
Daily Avg. Contribution (15 min avg.) - 8/28/2026	7.4	-	7.5	-	0.0025	-
Min Contribution (15 min avg.) - 8/29/2026	0.0	19:15	0.0	18:30	0.0000	00:00
Max Contribution (15 min avg.) - 8/29/2026	4.6	00:00	4.8	00:00	0.0100	15:15
Daily Avg. Contribution (15 min avg.) - 8/29/2026	1.6	-	1.4	-	0.0007	-
Min Contribution (15 min avg.) - 8/30/2026	0.0	04:15	0.0	04:15	0.0000	00:00
Max Contribution (15 min avg.) - 8/30/2026	11.6	23:45	12.4	23:45	0.0100	09:30
Daily Avg. Contribution (15 min avg.) - 8/30/2026	3.7	-	3.7	-	0.0008	-



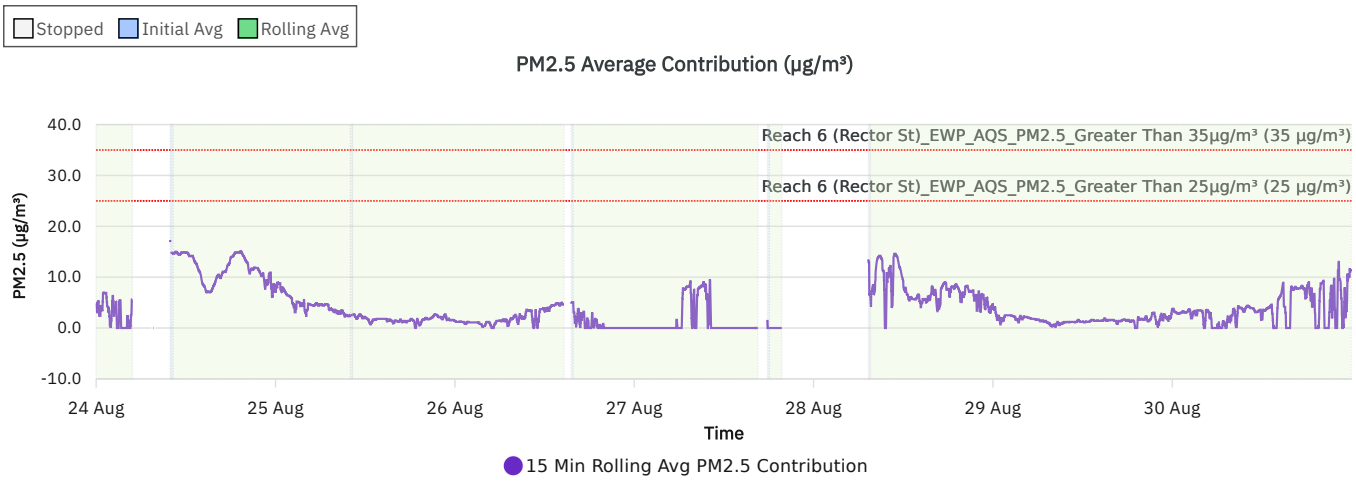
Stopped
Initial Avg
Rolling Avg
PM2.5 Average Contribution (µg/m³)
Reach 6 (Rector St)_EWP_AQS_PM2.5_Greater Than 35µg/m³ (35 µg/m³)
Reach 6 (Rector St)_EWP_AQS_PM2.5_Greater Than 25µg/m³ (25 µg/m³)
PM2.5 (µg/m³)
40.0
30.0
20.0
10.0
0.0
-10.0
24 Aug
25 Aug
26 Aug
27 Aug
28 Aug
29 Aug
30 Aug
Time
15 Min Rolling Avg PM2.5 Contribution

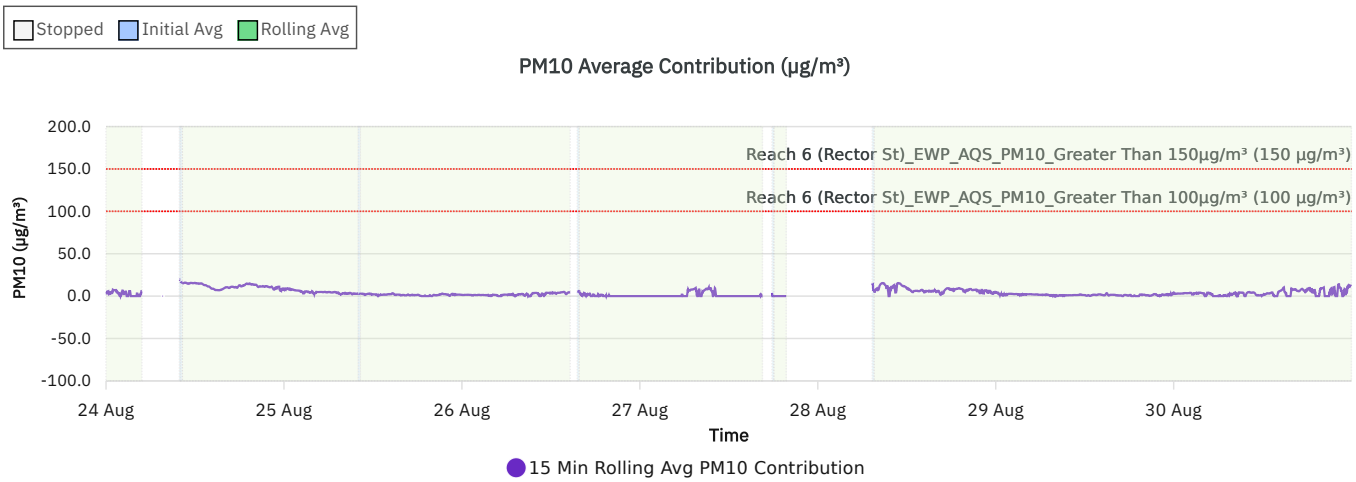
Stopped
Initial Avg
Rolling Avg
PM10 Average Contribution (µg/m³)
Reach 6 (Rector St)_EWP_AQS_PM10_Greater Than 150µg/m³ (150 µg/m³)
Reach 6 (Rector St)_EWP_AQS_PM10_Greater Than 100µg/m³ (100 µg/m³)
PM10 (µg/m³)
200.0
150.0
100.0
50.0
0.0
-50.0
-100.0
24 Aug
25 Aug
26 Aug
27 Aug
28 Aug
29 Aug
30 Aug
Time
15 Min Rolling Avg PM10 Contribution

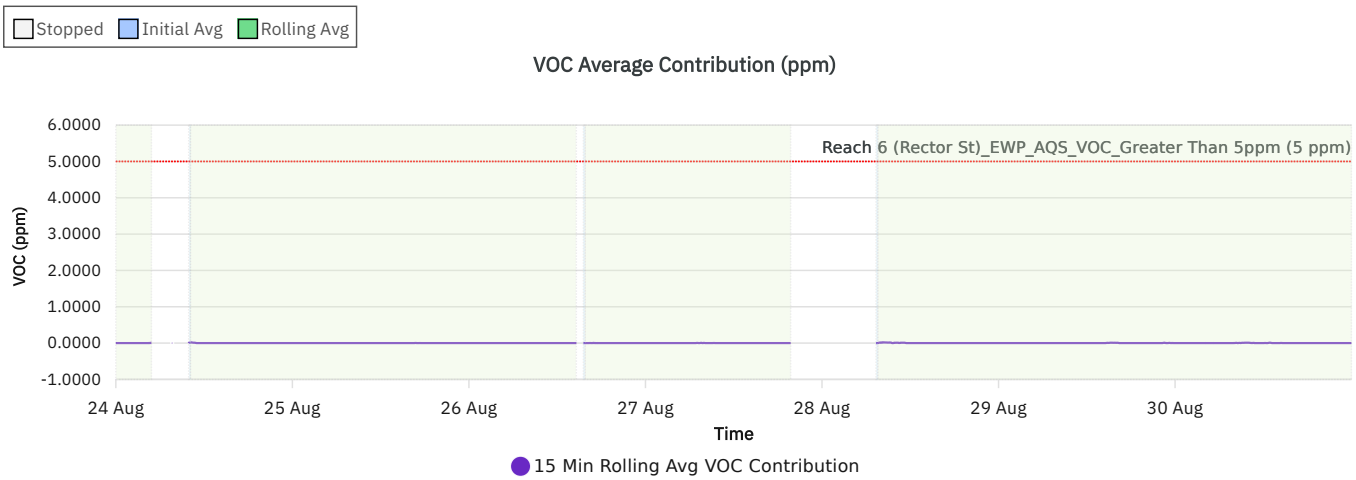
Stopped
Initial Avg
Rolling Avg
VOC Average Contribution (ppm)
Reach 6 (Rector St)_EWP_AQS_VOC_Greater Than 5ppm (5 ppm)
VOC (ppm)
6.0000
5.0000
4.0000
3.0000
2.0000
1.0000
0.0000
-1.0000
24 Aug
25 Aug
26 Aug
27 Aug
28 Aug
29 Aug
30 Aug
Time
15 Min Rolling Avg VOC Contribution

Wind rose (mph)

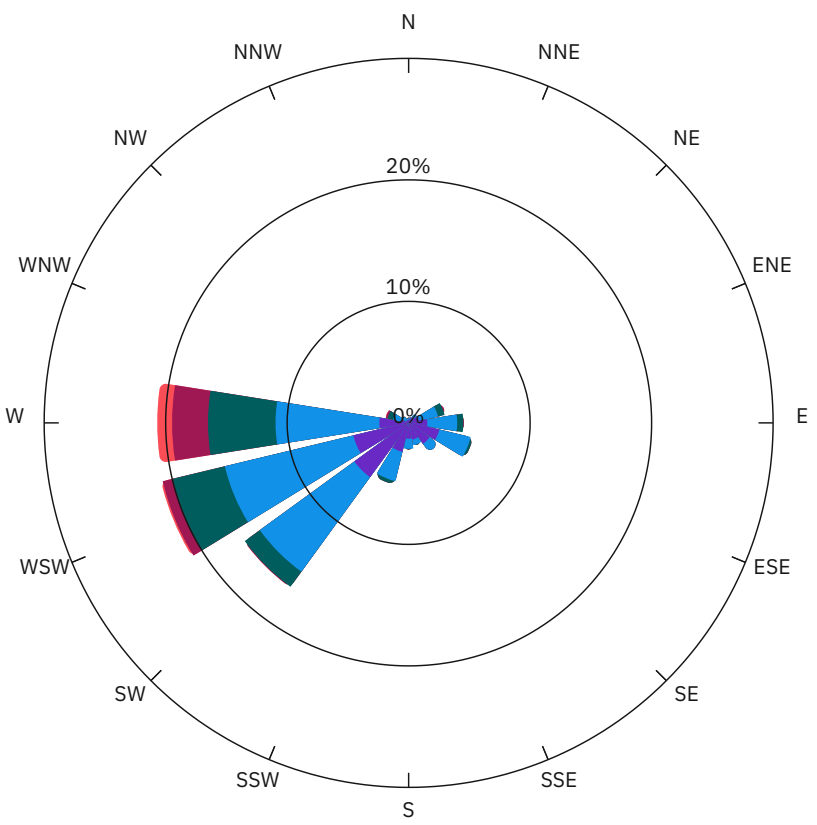

WS (mph)	Time
< 2	25.8%
2-4	42.3%
4-6	13.8%
6-8	4.1%
>= 8	1.4%
calm	12.5%

AM-09_Reach 6_WS

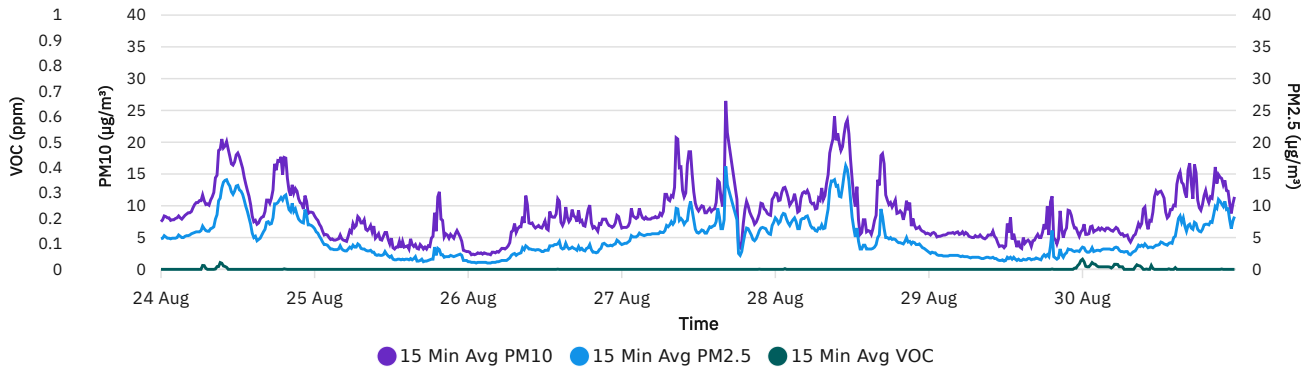

AM-10_Reach 6

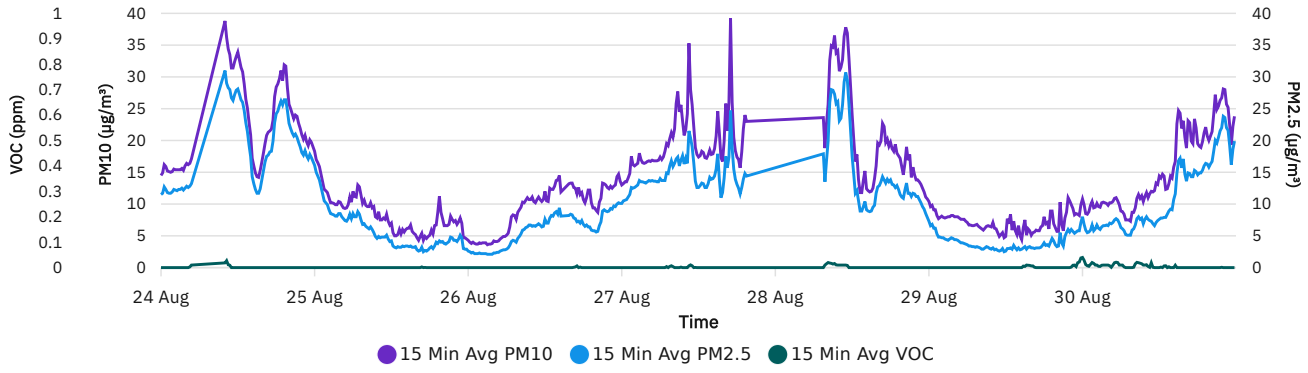

ENOVATE®	Reach 6 (Rector St)_EWP_AQS Report	Battery Park_AQS
		Report Period
		From: 08/31/2026 00:00
		To: 08/31/2026 23:59
		PM10 Action Level: 100 µg/m³
		PM2.5 Action Level: 25 µg/m³
		VOC Action Level: 5 ppm

Daily Environmental Summary	Temp (°F)	Relative Humidity (%)	Barometer (inHg)	Wind Speed (mph)	Prevailing Wind Direction
08/31/2026	70.2 - 77.4	63.2 - 78.6	30.0 - 31.4	0.5 - 6.9	WSW

Daily Monitoring Summary	PM2.5 (µg/m³)	Time	PM10 (µg/m³)	Time	VOC (ppm)	Time
Min Contribution (15 min avg.) - 8/31/2026	0.0	20:30	0.0	20:30	0.0000	00:00
Max Contribution (15 min avg.) - 8/31/2026	11.1	00:15	12.0	00:00	0.0000	00:00
Daily Avg. Contribution (15 min avg.) - 8/31/2026	5.2	-	5.2	-	0.0000	-



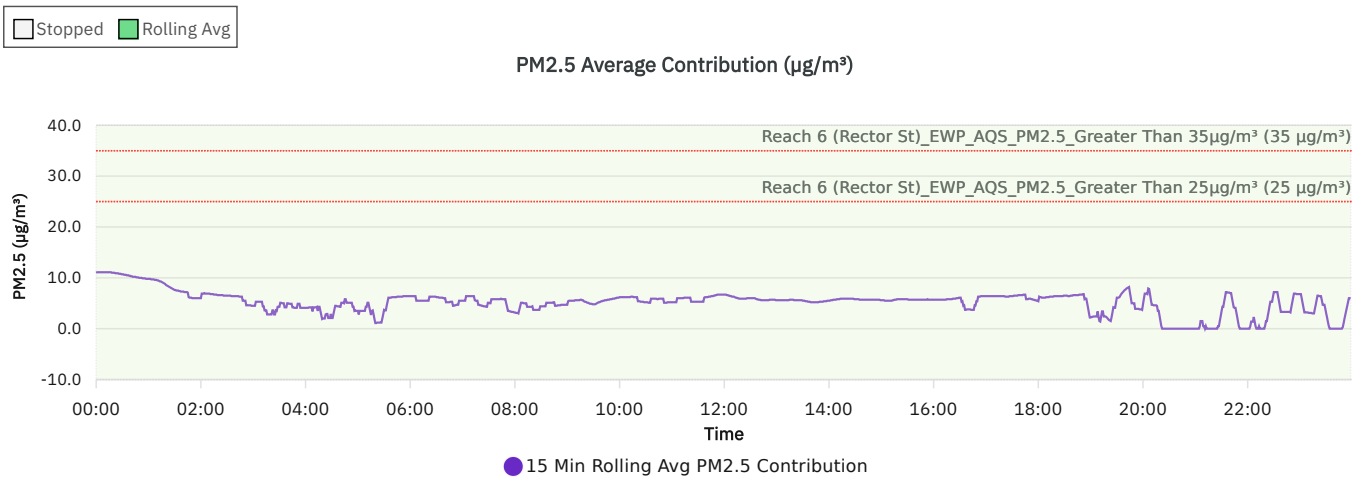

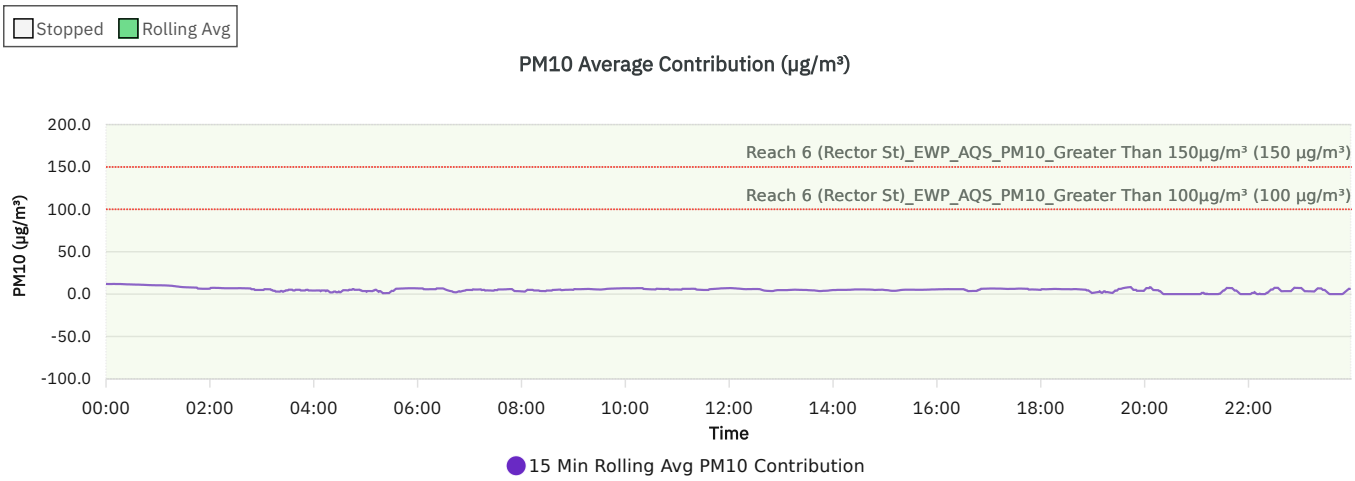

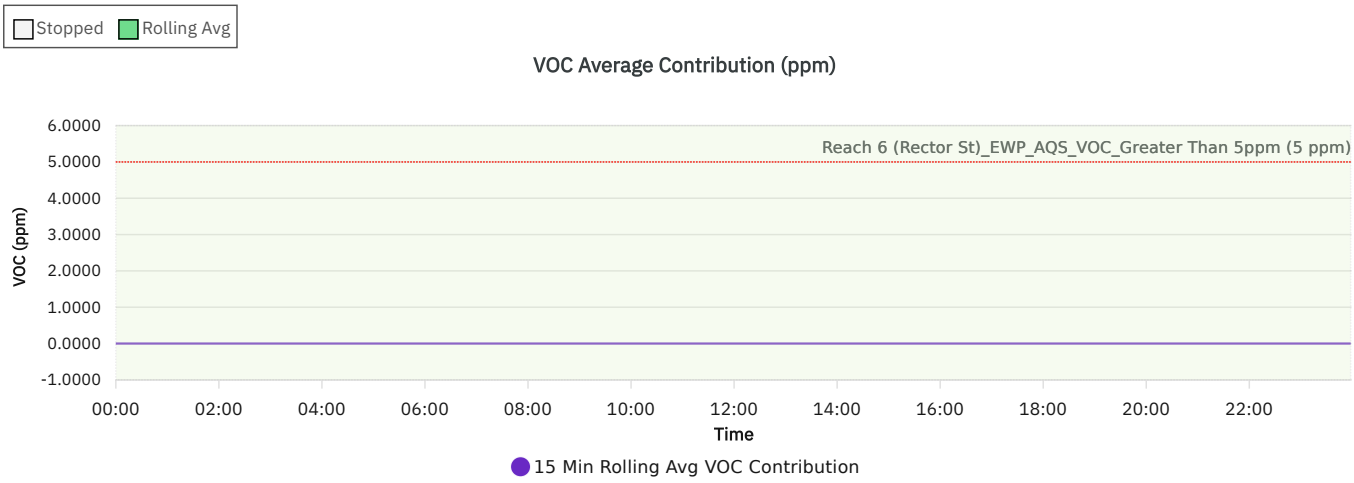

Wind rose (mph)

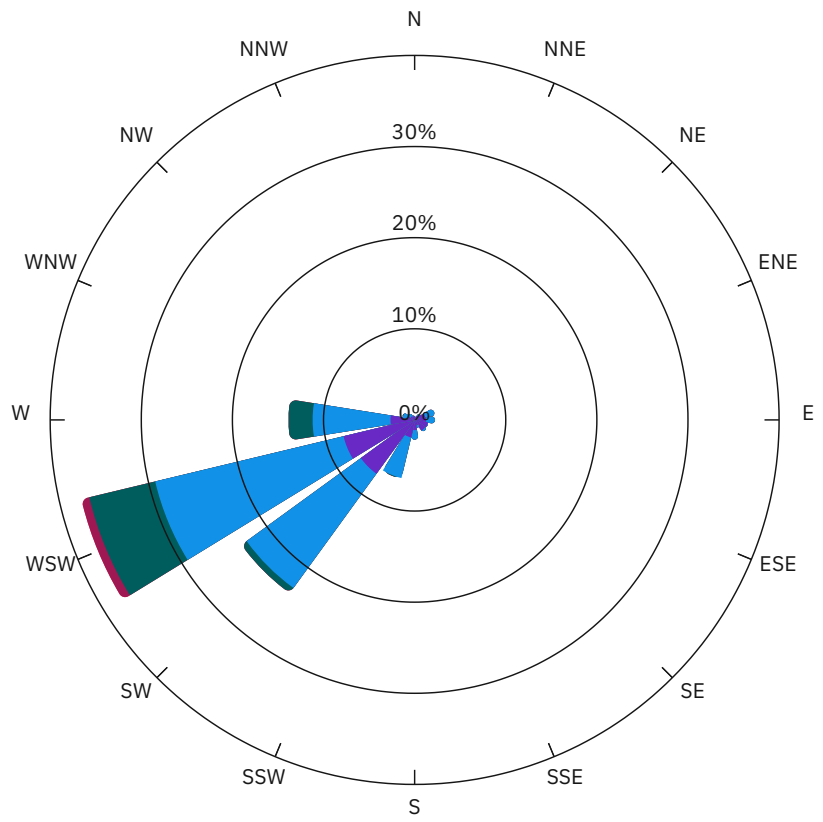

WS (mph)	Time
< 2	28.2%
2-4	55.1%
4-6	10.9%
6-8	0.9%
>= 8	0.0%
calm	4.9%

AM-09_Reach 6_WS

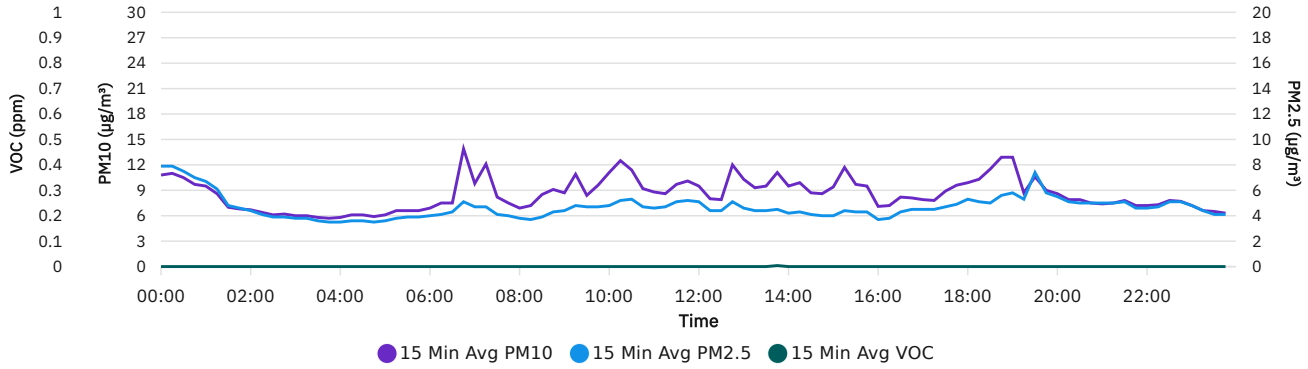

AM-10_Reach 6

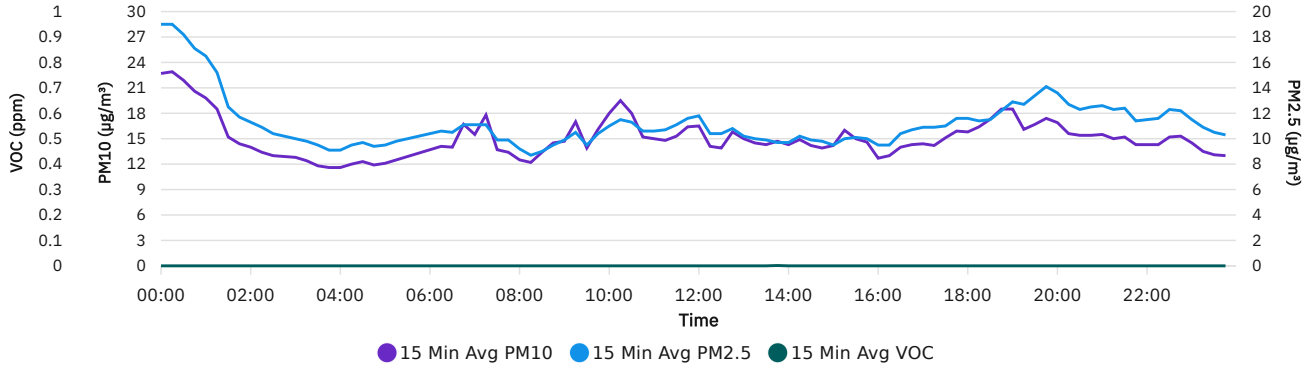

ENOVATE®	Reach 7_Stage_7ABC Report	Battery Park_AQS	
		Report Period	
		From:	08/01/2026 00:00
		To:	08/02/2026 23:59
		PM10 Action Level:	100 µg/m³
		PM2.5 Action Level:	25 µg/m³
		VOC Action Level:	5 ppm

Daily Environmental Summary	Temp (°F)	Relative Humidity (%)	Barometer (inHg)	Wind Speed (mph)	Prevailing Wind Direction
08/01/2026	71.4 - 91.4	42.7 - 84.3	29.9 - 30.3	0.2 - 5.3	SSE
08/02/2026	74.3 - 88.2	53.7 - 85.4	29.9 - 30.3	0.3 - 5.9	SSE

Daily Monitoring Summary	PM2.5 (µg/m³)	Time	PM10 (µg/m³)	Time	VOC (ppm)	Time
Min Contribution (15 min avg.) - 8/1/2026	0.0	17:00	0.0	00:15	0.2067	10:30
Max Contribution (15 min avg.) - 8/1/2026	5.6	04:15	5.5	04:15	0.3400	17:45
Daily Avg. Contribution (15 min avg.) - 8/1/2026	1.1	-	1.1	-	0.3049	-
Min Contribution (15 min avg.) - 8/2/2026	0.0	02:30	0.0	02:30	0.2227	10:30
Max Contribution (15 min avg.) - 8/2/2026	1.3	13:30	7.8	13:30	0.3220	17:30
Daily Avg. Contribution (15 min avg.) - 8/2/2026	0.2	-	0.5	-	0.3059	-

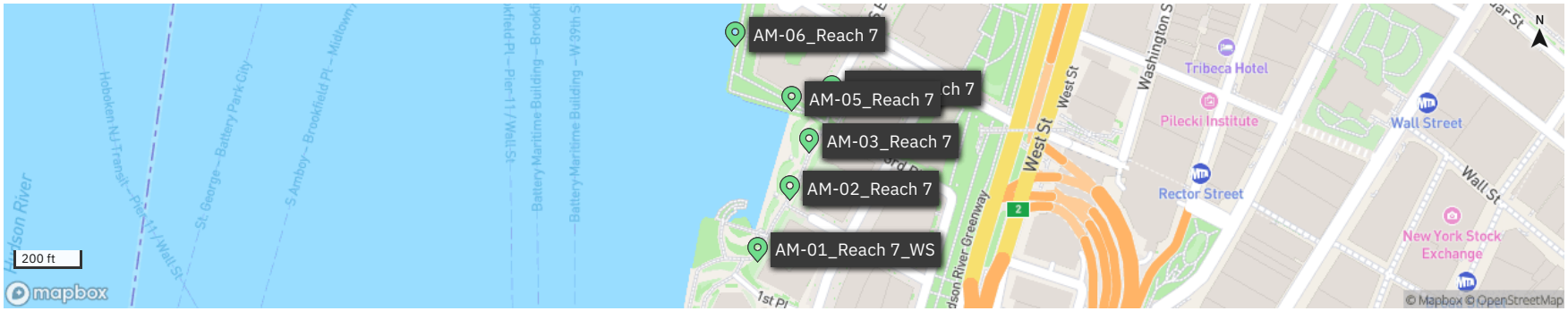

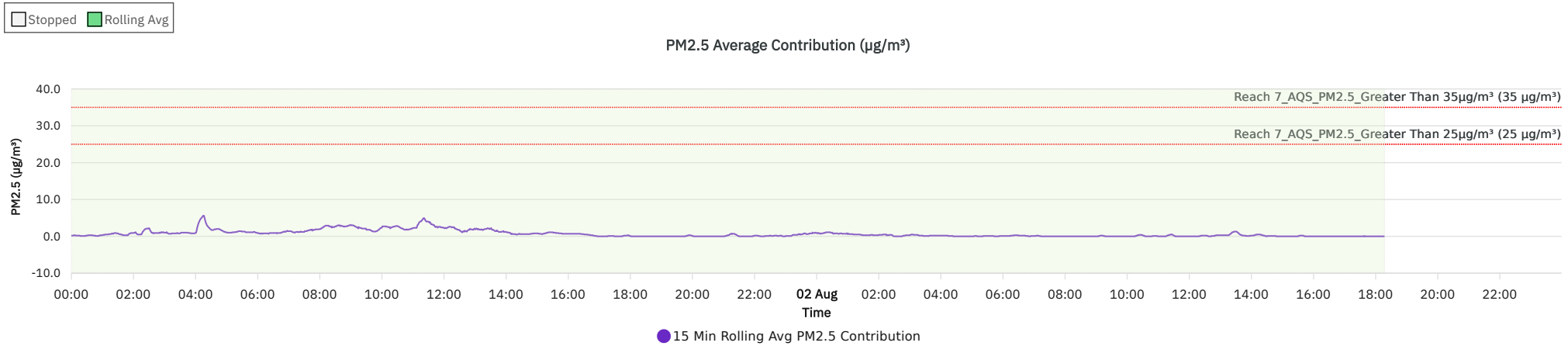
Stopped
Rolling Avg
PM2.5 Average Contribution (µg/m³)
Reach 7_AQS_PM2.5_Greater Than 35µg/m³ (35 µg/m³)
Reach 7_AQS_PM2.5_Greater Than 25µg/m³ (25 µg/m³)
PM2.5 (µg/m³)
40.0
30.0
20.0
10.0
0.0
-10.0
00:00 02:00 04:00 06:00 08:00 10:00 12:00 14:00 16:00 18:00 20:00 22:00 02 Aug 02:00 04:00 06:00 08:00 10:00 12:00 14:00 16:00 18:00 20:00 22:00
Time
15 Min Rolling Avg PM2.5 Contribution

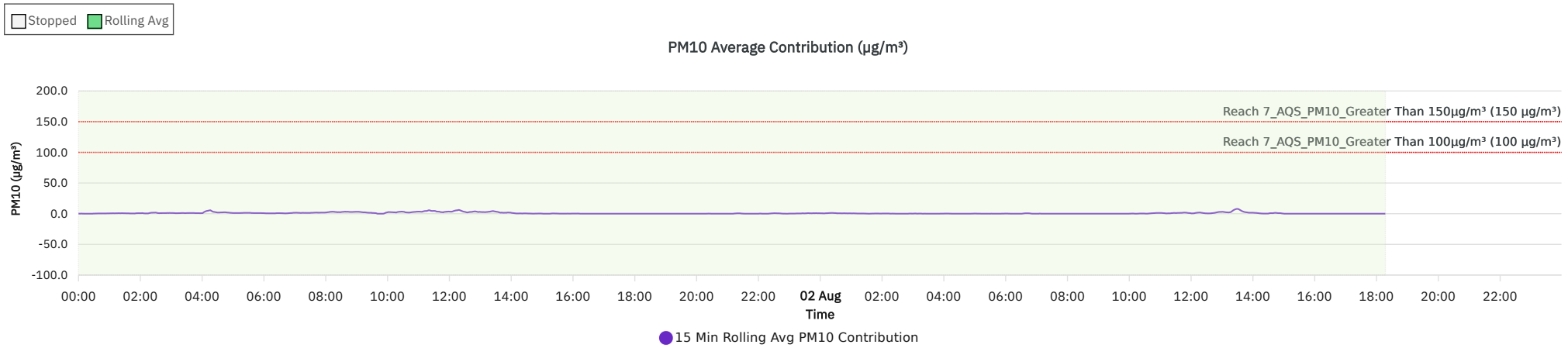
Stopped
Rolling Avg
PM10 Average Contribution (µg/m³)
Reach 7_AQS_PM10_Greater Than 150µg/m³ (150 µg/m³)
Reach 7_AQS_PM10_Greater Than 100µg/m³ (100 µg/m³)
PM10 (µg/m³)
200.0
150.0
100.0
50.0
0.0
-50.0
-100.0
00:00 02:00 04:00 06:00 08:00 10:00 12:00 14:00 16:00 18:00 20:00 22:00 02 Aug 02:00 04:00 06:00 08:00 10:00 12:00 14:00 16:00 18:00 20:00 22:00
Time
15 Min Rolling Avg PM10 Contribution

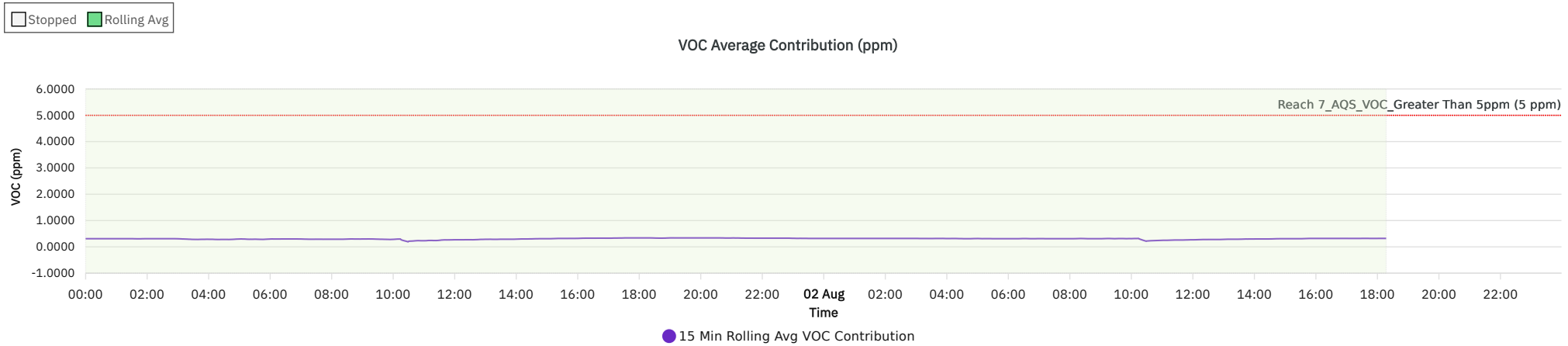
Stopped
Rolling Avg
VOC Average Contribution (ppm)
6.0000
5.0000
4.0000
3.0000
2.0000
1.0000
0.0000
-1.0000
VOC (ppm)
Reach 7_AQS_VOC_Greater Than 5ppm (5 ppm)
00:00
02:00
04:00
06:00
08:00
10:00
12:00
14:00
16:00
18:00
20:00
22:00
02 Aug
02:00
04:00
06:00
08:00
10:00
12:00
14:00
16:00
18:00
20:00
22:00
Time
15 Min Rolling Avg VOC Contribution

Wind rose (mph)

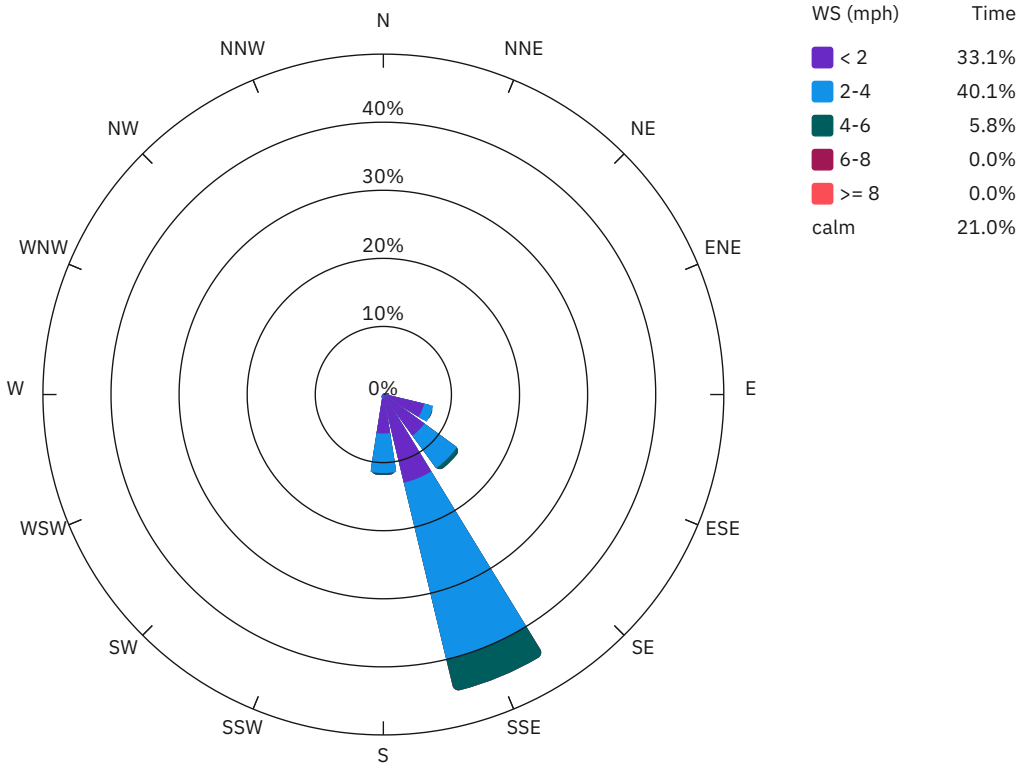

WS (mph)	Time
< 2	33.1%
2-4	40.1%
4-6	5.8%
6-8	0.0%
>= 8	0.0%
calm	21.0%

AM-01_Reach 7_WS

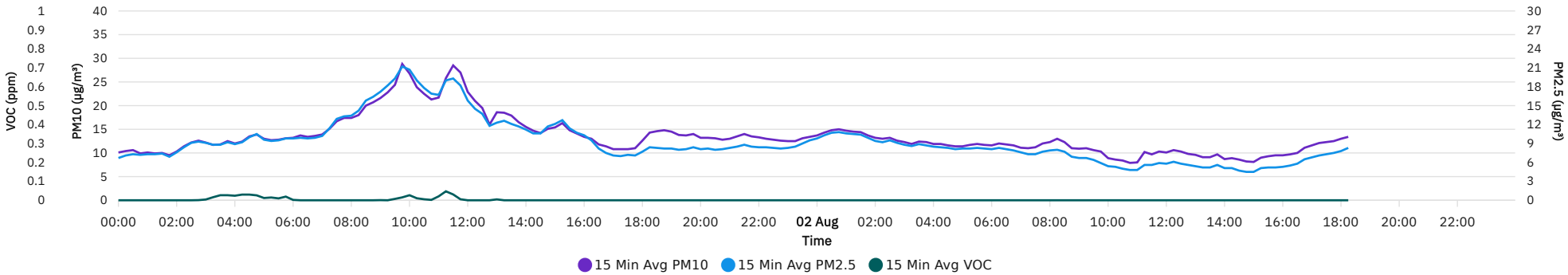

AM-02_Reach 7

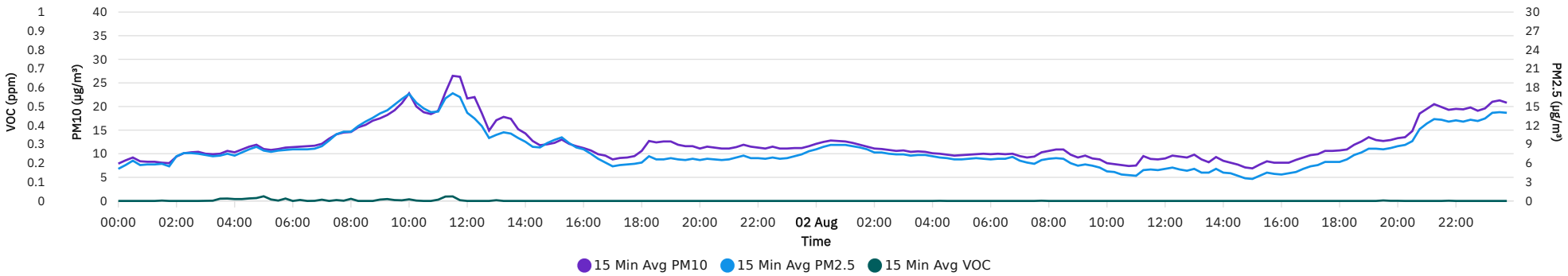

AM-03_Reach 7

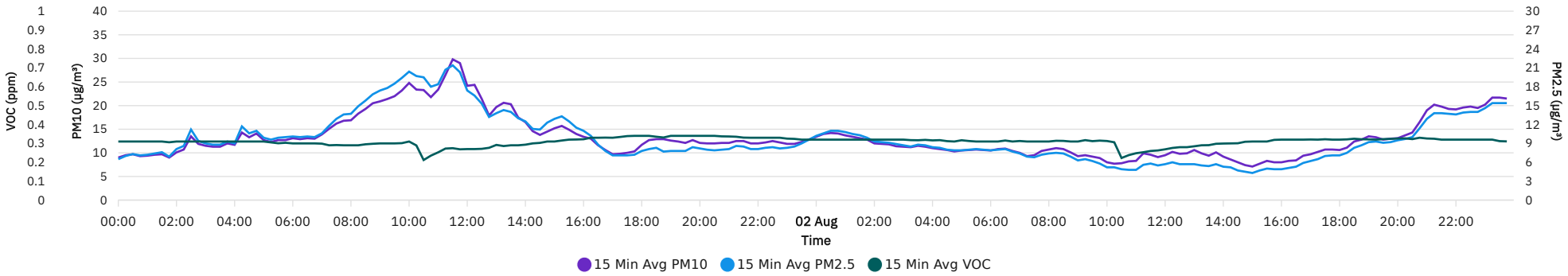

AM-04_Reach 7

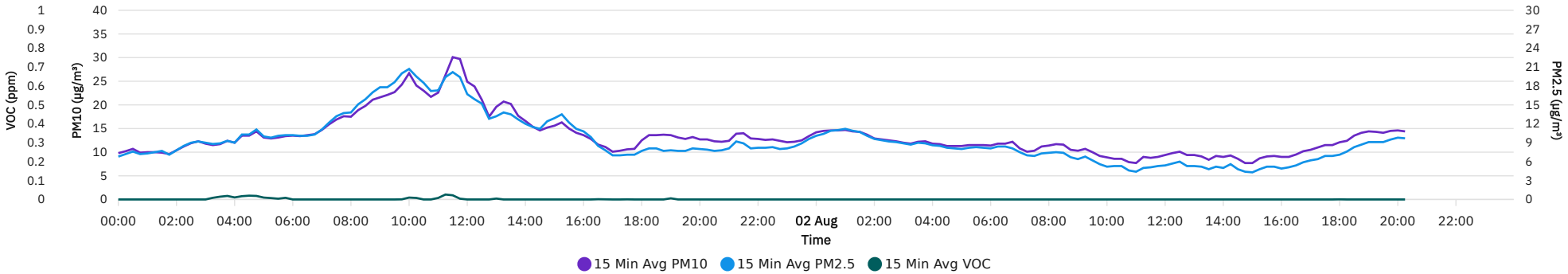

AM-05_Reach 7

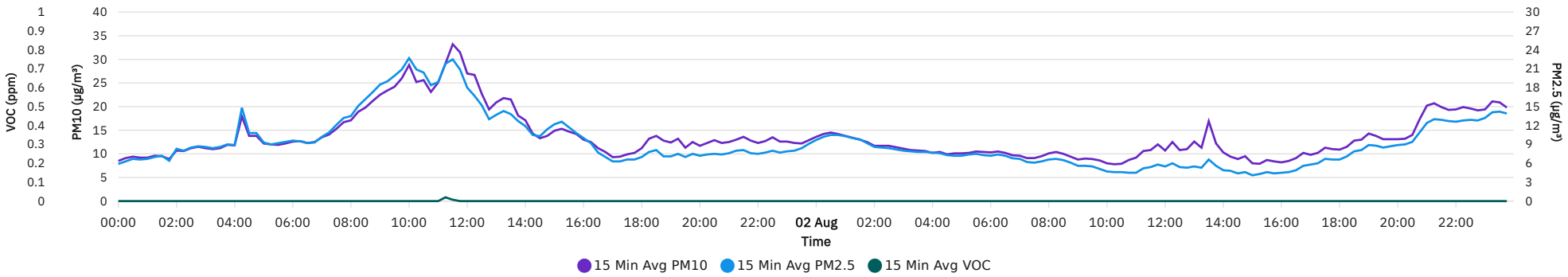

AM-06_Reach 7

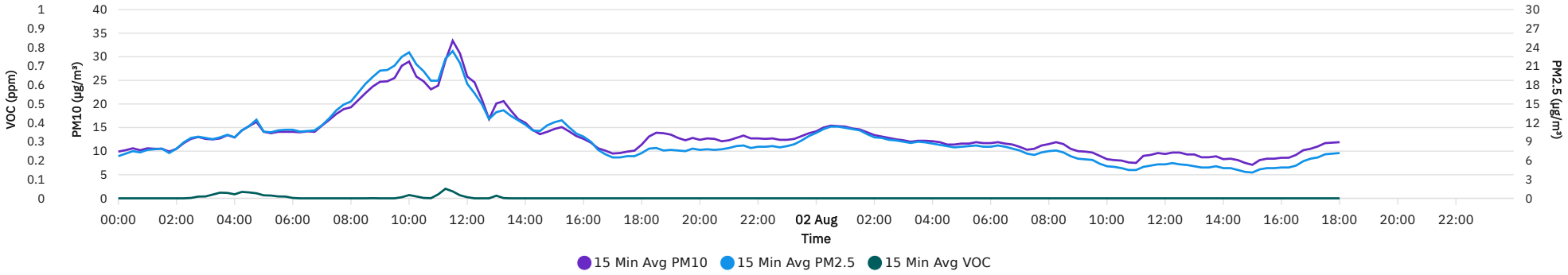

ENOVATE®	Reach 7_Stage_7ABC Report	Battery Park_AQS
		Report Period
		From: 08/03/2026 00:00
		To: 08/09/2026 23:59
		PM10 Action Level: 100 µg/m³
		PM2.5 Action Level: 25 µg/m³
		VOC Action Level: 5 ppm

Daily Environmental Summary	Temp (°F)	Relative Humidity (%)	Barometer (inHg)	Wind Speed (mph)	Prevailing Wind Direction
08/03/2026	70.7 - 86.9	52.5 - 98.3	29.8 - 30.0	0.3 - 6.0	E
08/04/2026	67.5 - 88.7	40.8 - 79.0	30.0 - 30.2	0.3 - 3.3	SE
08/05/2026	70.9 - 87.8	54.2 - 91.6	30.1 - 30.3	0.1 - 4.3	SSE
08/06/2026	74.5 - 93.4	58.5 - 93.9	30.1 - 30.3	0.3 - 4.0	SE
08/07/2026	70.2 - 96.1	52.2 - 92.6	30.0 - 30.3	0.1 - 3.6	SE
08/08/2026	71.1 - 88.7	59.6 - 92.0	29.9 - 30.2	0.2 - 5.7	SE
08/09/2026	74.3 - 99.1	37.0 - 84.6	30.0 - 30.1	0.2 - 2.4	E

Daily Monitoring Summary	PM2.5 (µg/m³)	Time	PM10 (µg/m³)	Time	VOC (ppm)	Time
Min Contribution (15 min avg.) - 8/3/2026	0.0	09:45	0.0	10:00	0.2220	09:45
Max Contribution (15 min avg.) - 8/3/2026	2.1	10:30	3.8	18:00	0.3213	19:15
Daily Avg. Contribution (15 min avg.) - 8/3/2026	0.7	-	1.2	-	0.2875	-
Min Contribution (15 min avg.) - 8/4/2026	0.0	11:00	0.0	11:00	0.1920	09:45
Max Contribution (15 min avg.) - 8/4/2026	2.8	11:45	3.4	14:45	0.3200	20:00
Daily Avg. Contribution (15 min avg.) - 8/4/2026	0.4	-	0.8	-	0.2782	-
Min Contribution (15 min avg.) - 8/5/2026	0.0	00:00	0.0	00:00	0.0873	10:30
Max Contribution (15 min avg.) - 8/5/2026	3.0	14:45	11.2	10:45	0.3193	01:00
Daily Avg. Contribution (15 min avg.) - 8/5/2026	0.1	-	0.7	-	0.2876	-
Min Contribution (15 min avg.) - 8/6/2026	0.0	00:00	0.0	00:00	0.1886	10:30
Max Contribution (15 min avg.) - 8/6/2026	33.4	11:15	42.5	11:15	0.3787	22:15
Daily Avg. Contribution (15 min avg.) - 8/6/2026	2.5	-	3.1	-	0.3083	-
Min Contribution (15 min avg.) - 8/7/2026	0.0	00:00	0.0	00:00	0.2820	11:00
Max Contribution (15 min avg.) - 8/7/2026	21.3	11:30	26.2	11:30	0.3940	17:30
Daily Avg. Contribution (15 min avg.) - 8/7/2026	2.2	-	2.9	-	0.3574	-
Min Contribution (15 min avg.) - 8/8/2026	0.0	00:00	0.0	00:00	0.2320	11:00
Max Contribution (15 min avg.) - 8/8/2026	2.7	15:45	3.3	15:45	0.3600	23:30
Daily Avg. Contribution (15 min avg.) - 8/8/2026	0.5	-	0.6	-	0.3192	-
Min Contribution (15 min avg.) - 8/9/2026	0.0	02:30	0.0	02:30	0.2660	11:00
Max Contribution (15 min avg.) - 8/9/2026	8.4	12:30	8.9	12:30	0.4100	19:30
Daily Avg. Contribution (15 min avg.) - 8/9/2026	2.5	-	3.0	-	0.3568	-

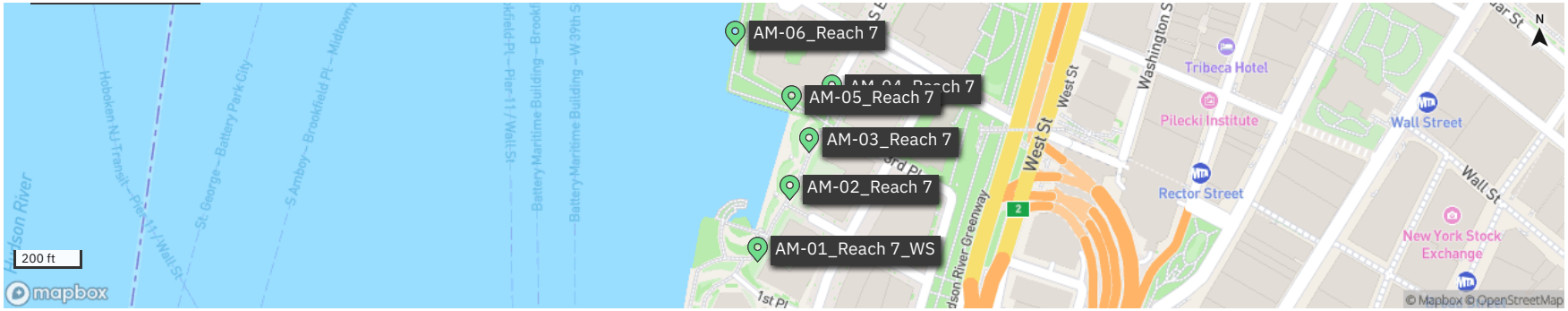

Stopped Initial Avg Rolling Avg

PM2.5 Average Contribution (µg/m³)

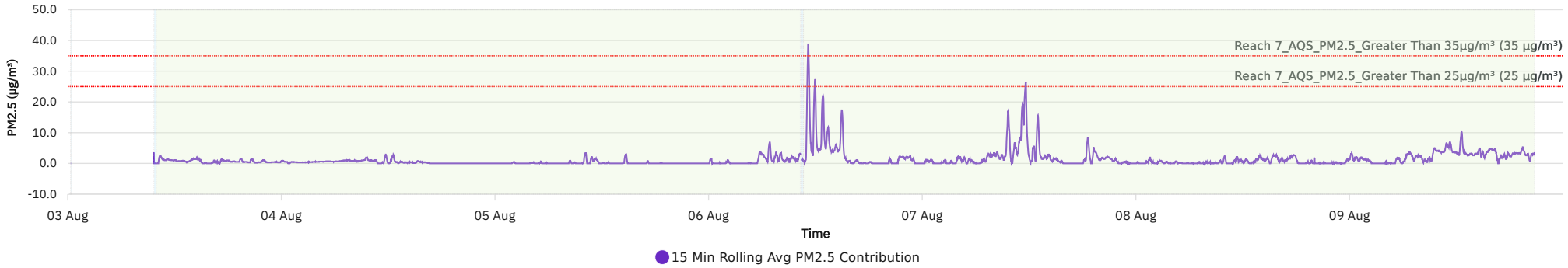

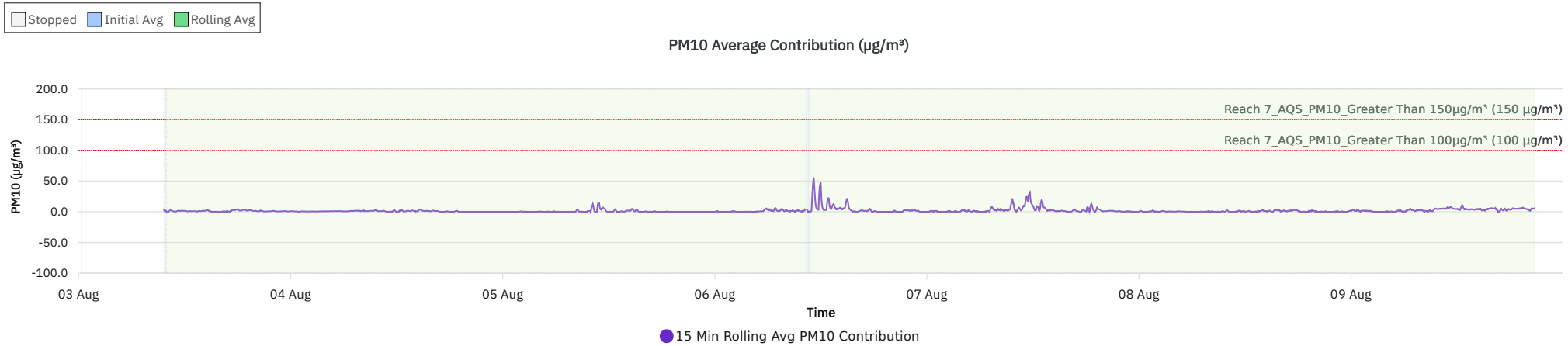
Stopped
Initial Avg
Rolling Avg
PM10 Average Contribution (µg/m³)
200.0
150.0
100.0
50.0
0.0
-50.0
-100.0
PM10 (µg/m³)
Reach 7_AQS_PM10_Greater Than 150µg/m³ (150 µg/m³)
Reach 7_AQS_PM10_Greater Than 100µg/m³ (100 µg/m³)
03 Aug
04 Aug
05 Aug
06 Aug
07 Aug
08 Aug
09 Aug
Time
15 Min Rolling Avg PM10 Contribution

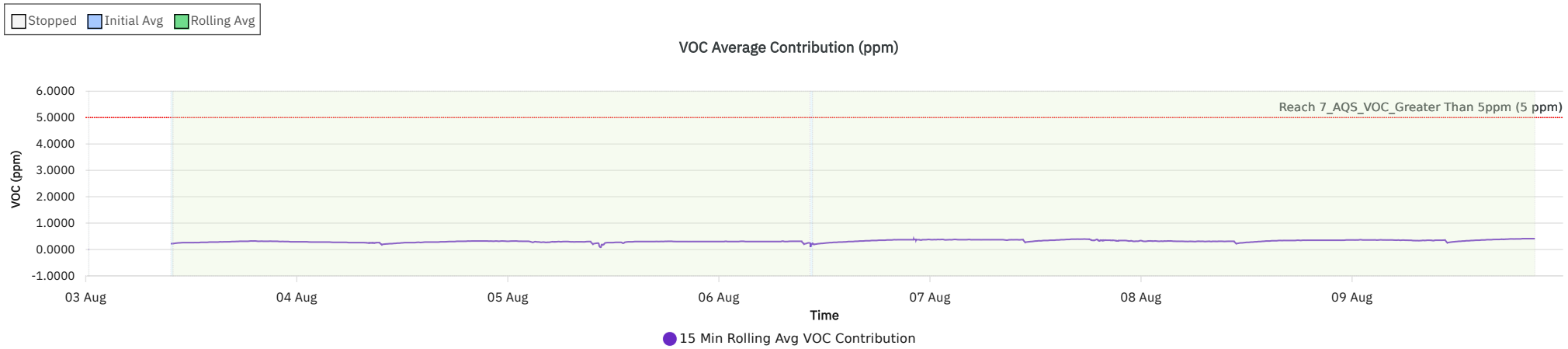
Stopped
Initial Avg
Rolling Avg
VOC Average Contribution (ppm)
6.0000
5.0000
4.0000
3.0000
2.0000
1.0000
0.0000
-1.0000
VOC (ppm)
Reach 7_AQS_VOC_Greater Than 5ppm (5 ppm)
03 Aug
04 Aug
05 Aug
06 Aug
07 Aug
08 Aug
09 Aug
Time
15 Min Rolling Avg VOC Contribution

Wind rose (mph)

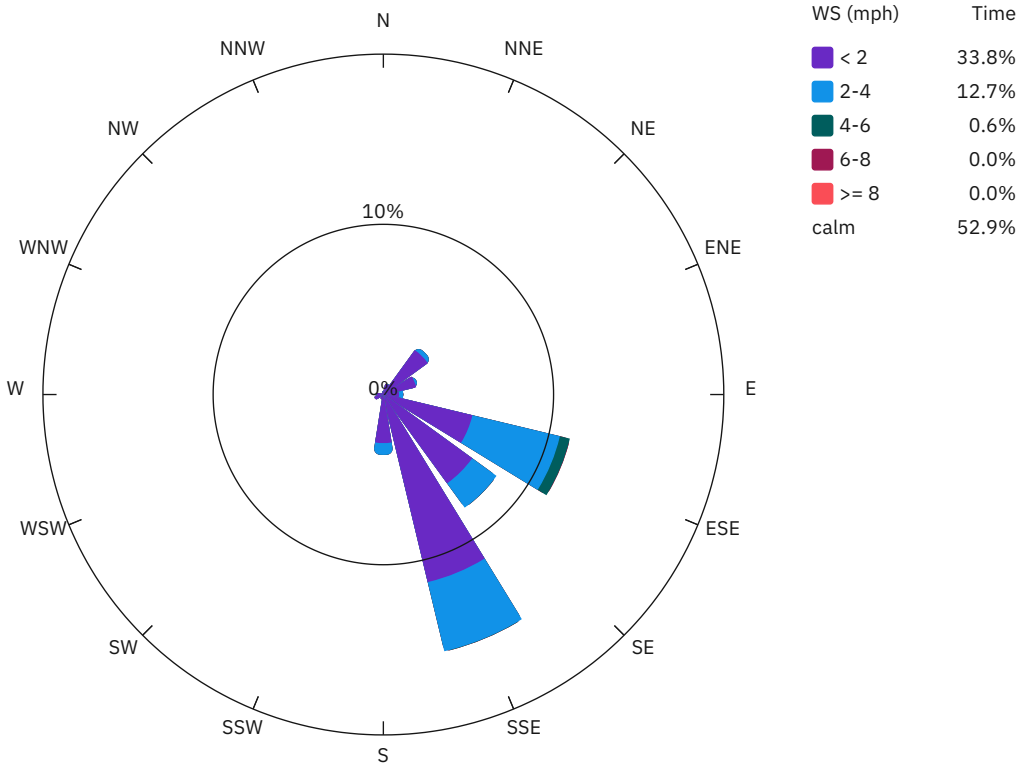

WS (mph)	Time
< 2	33.8%
2-4	12.7%
4-6	0.6%
6-8	0.0%
>= 8	0.0%
calm	52.9%

AM-01_Reach 7_WS

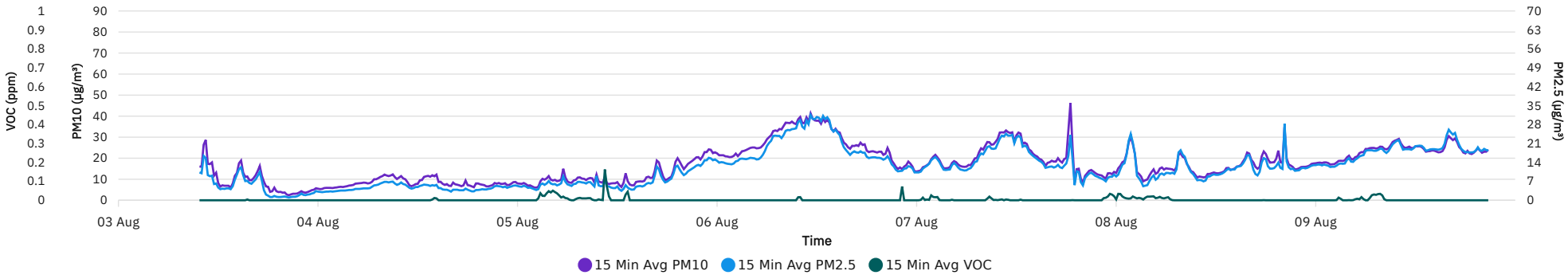

AM-02_Reach 7

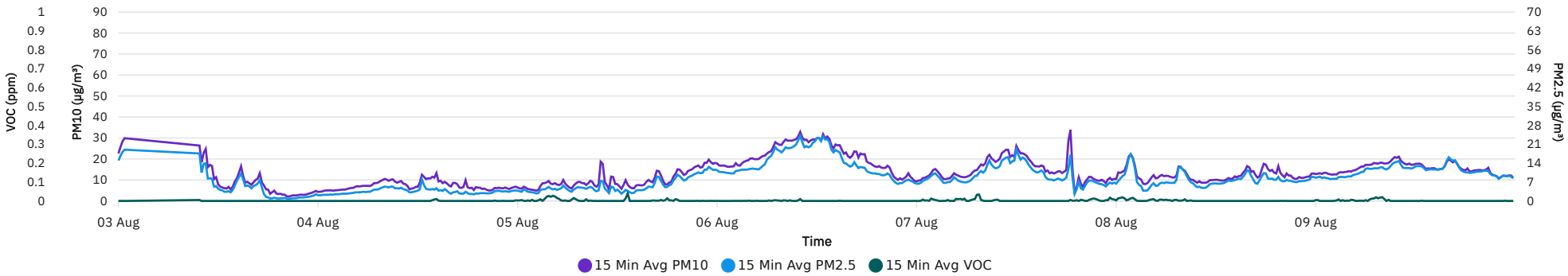

AM-03_Reach 7

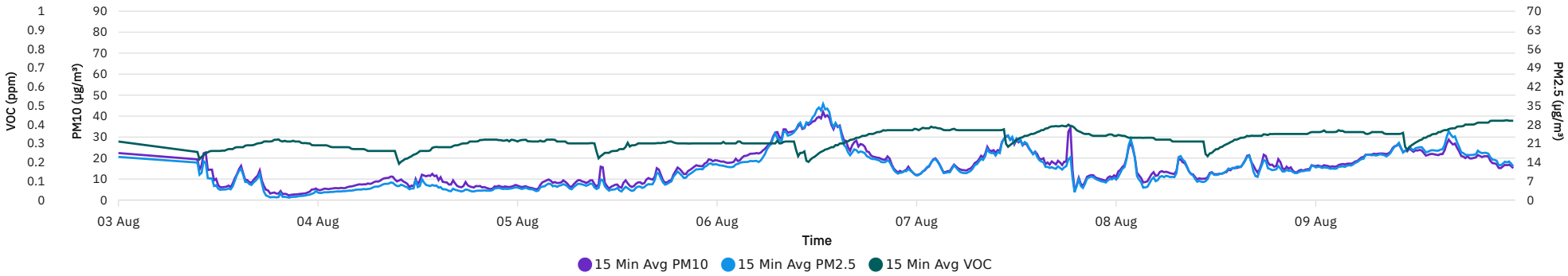

AM-04_Reach 7

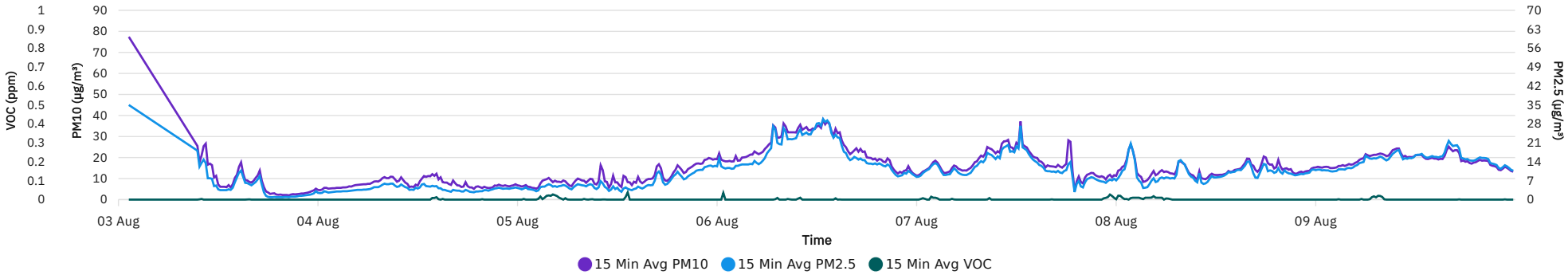

AM-05_Reach 7

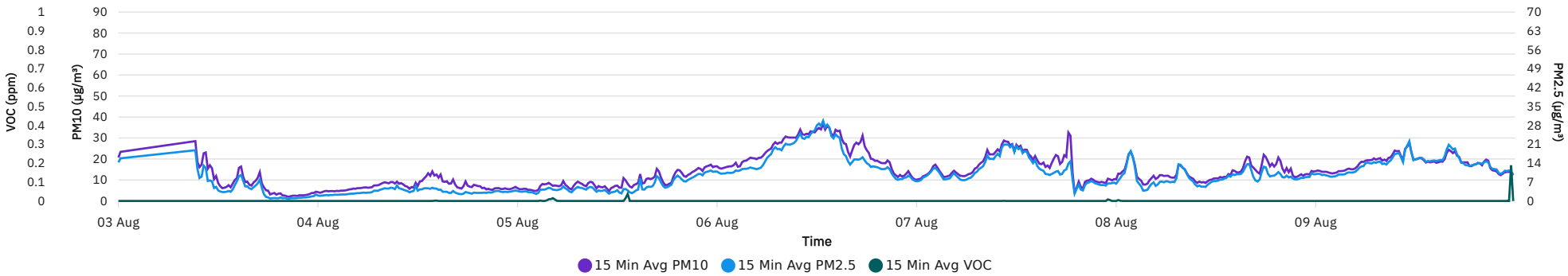

AM-06_Reach 7

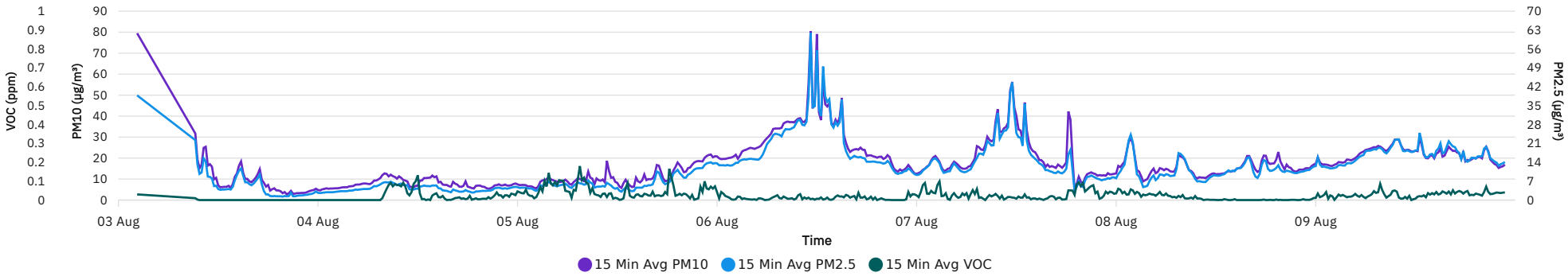

Exceedance Summary

Parameter	Action Level	Time Triggered	Cause	Actions Taken
PM2.5	35.0 µg/m³	8/6/2026 11:05	Elevated readings were likely attributable to construction activities.	The contractor stopped work and wetted the work area to mitigate dust levels and fugitive dust.
PM2.5	25.0 µg/m³	8/6/2026 11:55	Elevated readings were likely attributable to construction activities.	The contractor wetted the work area to mitigate dust levels and fugitive dust.
PM2.5	25.0 µg/m³	8/7/2026 11:36	Elevated readings were likely attributable to construction activities.	The contractor wetted the work area to mitigate dust levels and fugitive dust.

ENOVATE®	Reach 7_Stage_7ABC Report	Battery Park_AQS
		Report Period
		From: 08/10/2026 00:00
		To: 08/16/2026 23:59
		PM10 Action Level: 100 µg/m³
		PM2.5 Action Level: 25 µg/m³
		VOC Action Level: 5 ppm

Daily Environmental Summary	Temp (°F)	Relative Humidity (%)	Barometer (inHg)	Wind Speed (mph)	Prevailing Wind Direction
08/10/2026	72.9 - 90.0	50.2 - 84.2	29.9 - 30.2	0.1 - 3.9	ESE
08/11/2026	71.8 - 97.5	41.9 - 86.9	29.8 - 31.8	0.2 - 3.4	E
08/12/2026	71.8 - 95.9	28.6 - 75.1	29.8 - 31.9	0.2 - 3.4	E
08/13/2026	74.3 - 96.6	37.9 - 76.1	29.8 - 30.1	0.2 - 2.4	ENE
08/14/2026	71.6 - 91.0	39.2 - 73.9	30.0 - 30.2	0.2 - 2.6	E
08/15/2026	67.8 - 93.4	30.7 - 76.6	30.1 - 30.7	0.2 - 2.6	ENE
08/16/2026	65.1 - 84.7	47.9 - 92.6	30.0 - 30.5	0.2 - 5.8	SSE

Daily Monitoring Summary	PM2.5 (µg/m³)	Time	PM10 (µg/m³)	Time	VOC (ppm)	Time
Min Contribution (15 min avg.) - 8/10/2026	0.0	19:00	0.0	19:00	0.1454	11:30
Max Contribution (15 min avg.) - 8/10/2026	16.4	14:15	25.9	17:45	0.3713	18:00
Daily Avg. Contribution (15 min avg.) - 8/10/2026	2.9	-	4.1	-	0.3222	-
Min Contribution (15 min avg.) - 8/11/2026	0.6	04:15	0.0	14:00	0.2387	11:30
Max Contribution (15 min avg.) - 8/11/2026	70.8	08:15	156.5	08:15	0.3647	23:00
Daily Avg. Contribution (15 min avg.) - 8/11/2026	5.1	-	7.1	-	0.3261	-
Min Contribution (15 min avg.) - 8/12/2026	0.0	14:45	0.0	14:45	0.2373	11:30
Max Contribution (15 min avg.) - 8/12/2026	53.8	13:15	73.5	08:45	0.3800	19:30
Daily Avg. Contribution (15 min avg.) - 8/12/2026	4.3	-	7.0	-	0.3400	-
Min Contribution (15 min avg.) - 8/13/2026	0.5	21:30	0.7	21:30	0.1767	15:00
Max Contribution (15 min avg.) - 8/13/2026	53.2	13:15	68.0	13:15	0.3700	21:45
Daily Avg. Contribution (15 min avg.) - 8/13/2026	4.2	-	5.3	-	0.3238	-
Min Contribution (15 min avg.) - 8/14/2026	0.2	06:15	0.0	12:00	0.2647	15:15
Max Contribution (15 min avg.) - 8/14/2026	6.4	09:15	14.7	11:15	0.3713	01:30
Daily Avg. Contribution (15 min avg.) - 8/14/2026	1.2	-	2.0	-	0.3508	-
Min Contribution (15 min avg.) - 8/15/2026	0.0	01:15	0.0	01:00	0.2480	15:15
Max Contribution (15 min avg.) - 8/15/2026	19.0	07:45	19.8	07:45	0.3567	00:45
Daily Avg. Contribution (15 min avg.) - 8/15/2026	0.5	-	1.3	-	0.3230	-
Min Contribution (15 min avg.) - 8/16/2026	0.0	00:00	0.0	00:30	0.2427	15:15
Max Contribution (15 min avg.) - 8/16/2026	1.0	14:30	4.6	10:45	0.3413	14:45
Daily Avg. Contribution (15 min avg.) - 8/16/2026	0.2	-	0.5	-	0.3164	-

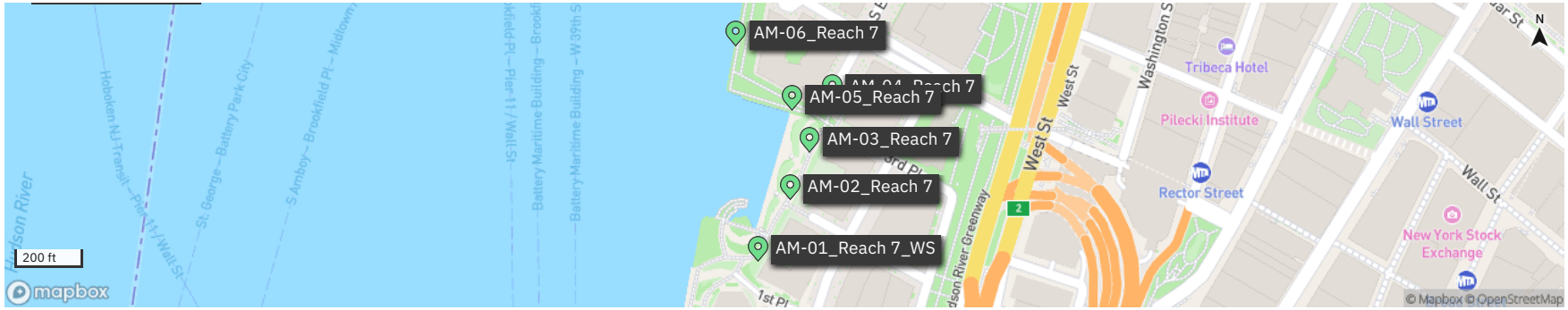
AM-06_Reach 7
AM-05_Reach 7
AM-03_Reach 7
AM-02_Reach 7
AM-01_Reach 7_WS
200 ft
mapbox
Tribeca Hotel
Pilecki Institute
Wall Street
Rector Street
New York Stock Exchange
West St
Wall St
N
© Mapbox © OpenStreetMap

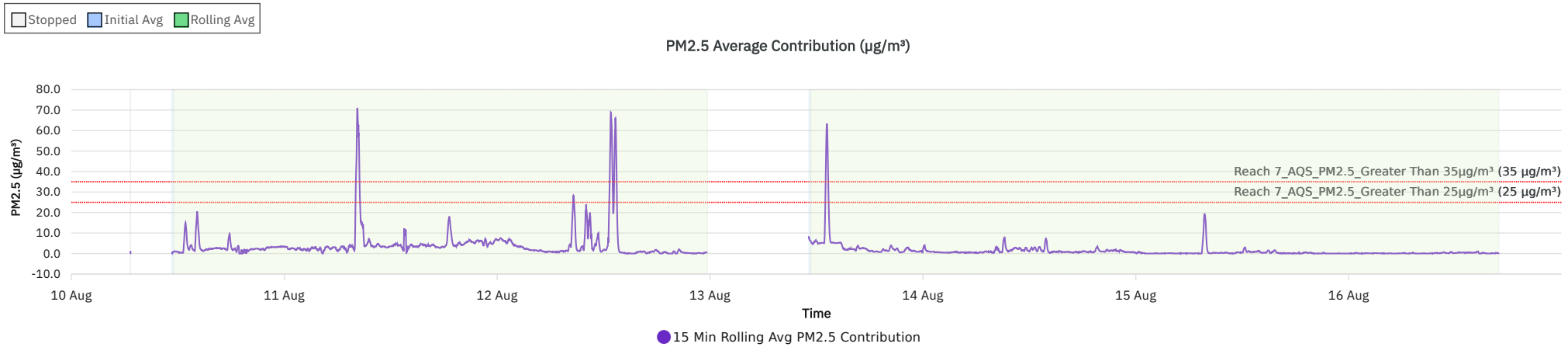
Stopped
Initial Avg
Rolling Avg
PM2.5 Average Contribution (µg/m³)
PM2.5 (µg/m³)
80.0
70.0
60.0
50.0
40.0
30.0
20.0
10.0
0.0
-10.0
10 Aug
11 Aug
12 Aug
13 Aug
14 Aug
15 Aug
16 Aug
Time
Reach 7_AQS_PM2.5_Greater Than 35µg/m³ (35 µg/m³)
Reach 7_AQS_PM2.5_Greater Than 25µg/m³ (25 µg/m³)
15 Min Rolling Avg PM2.5 Contribution

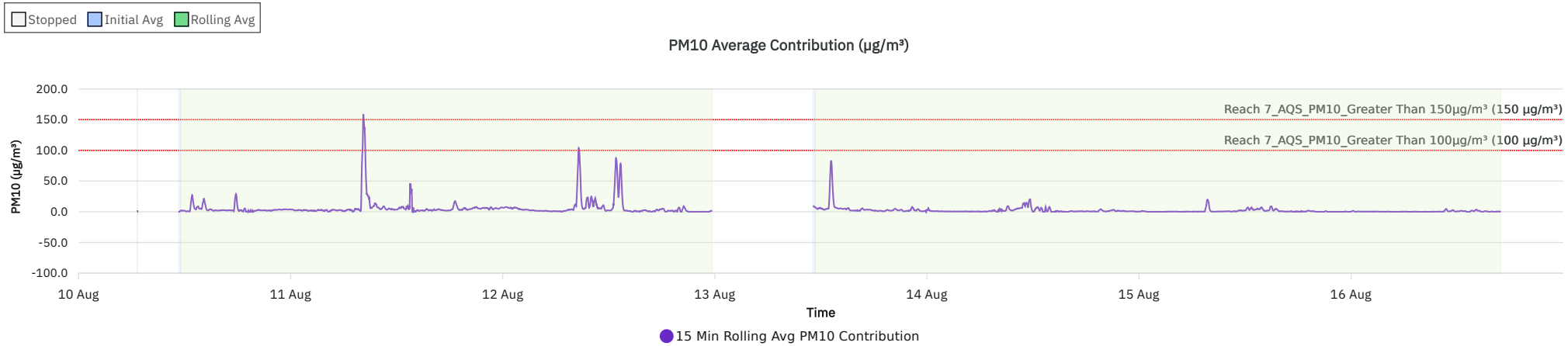
Stopped
Initial Avg
Rolling Avg
PM10 Average Contribution (µg/m³)
200.0
150.0
100.0
50.0
0.0
-50.0
-100.0
PM10 (µg/m³)
Reach 7_AQS_PM10_Greater Than 150µg/m³ (150 µg/m³)
Reach 7_AQS_PM10_Greater Than 100µg/m³ (100 µg/m³)
10 Aug
11 Aug
12 Aug
13 Aug
14 Aug
15 Aug
16 Aug
Time
15 Min Rolling Avg PM10 Contribution

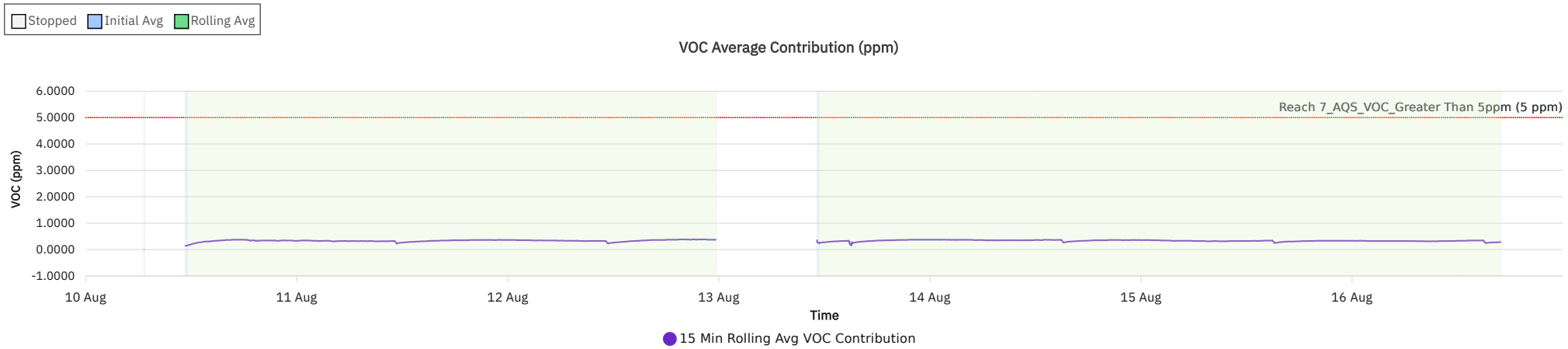
Stopped
Initial Avg
Rolling Avg
VOC Average Contribution (ppm)
6.0000
5.0000
4.0000
3.0000
2.0000
1.0000
0.0000
-1.0000
VOC (ppm)
Reach 7_AQS_VOC_Greater Than 5ppm (5 ppm)
10 Aug
11 Aug
12 Aug
13 Aug
14 Aug
15 Aug
16 Aug
Time
15 Min Rolling Avg VOC Contribution

Wind rose (mph)

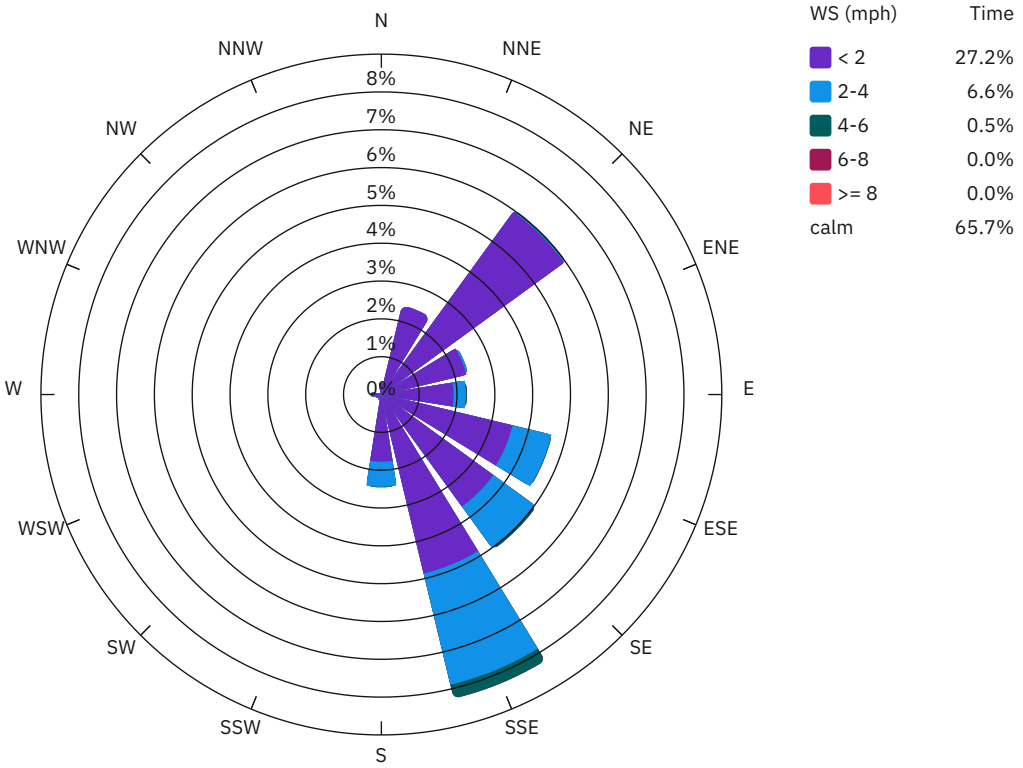

AM-01_Reach 7_WS

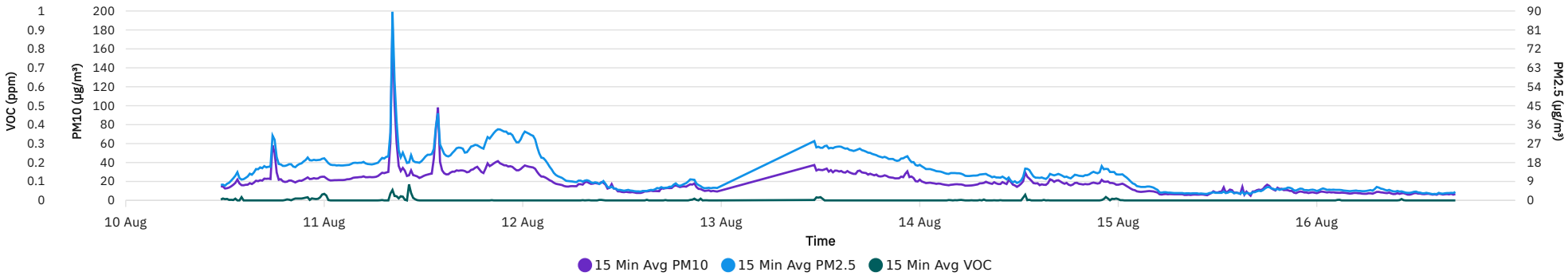

AM-02_Reach 7

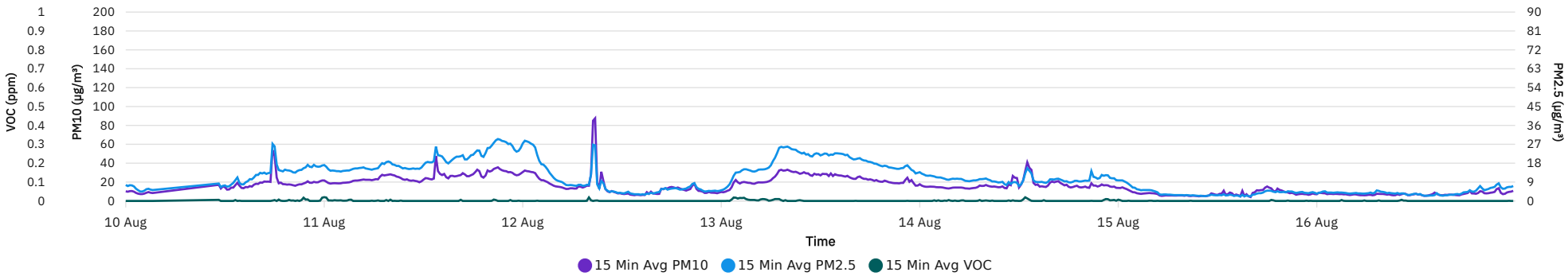

AM-03_Reach 7

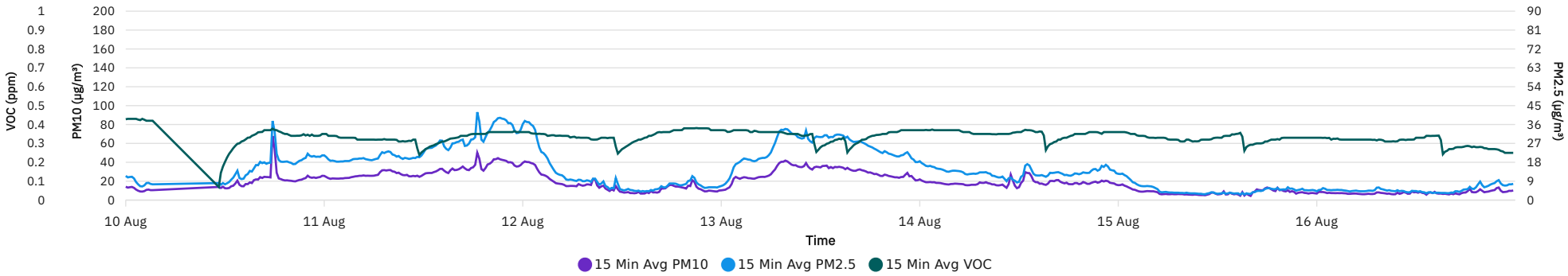

AM-04_Reach 7

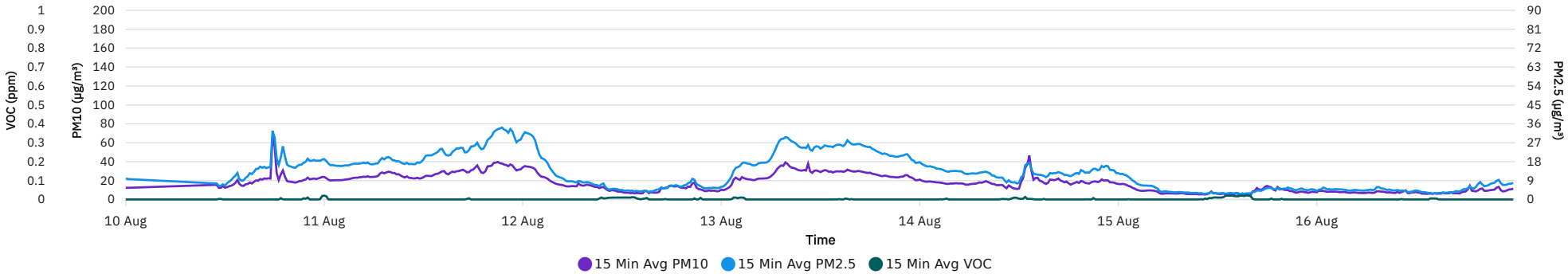

AM-05_Reach 7

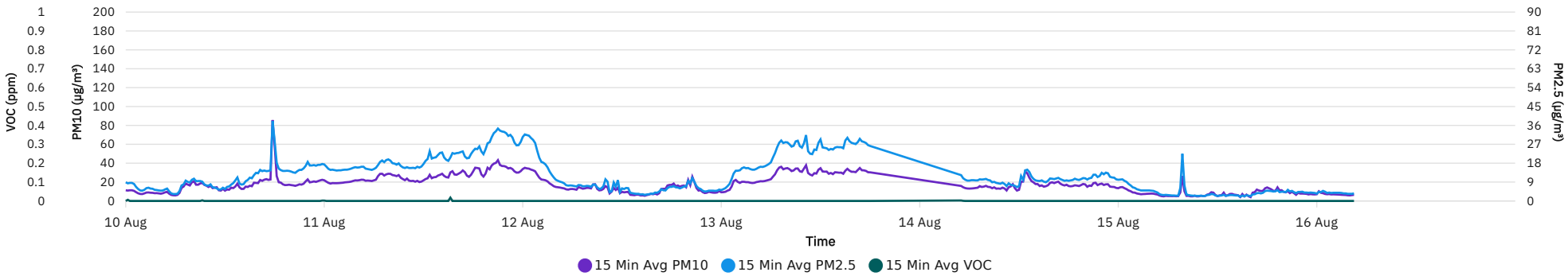

AM-06_Reach 7

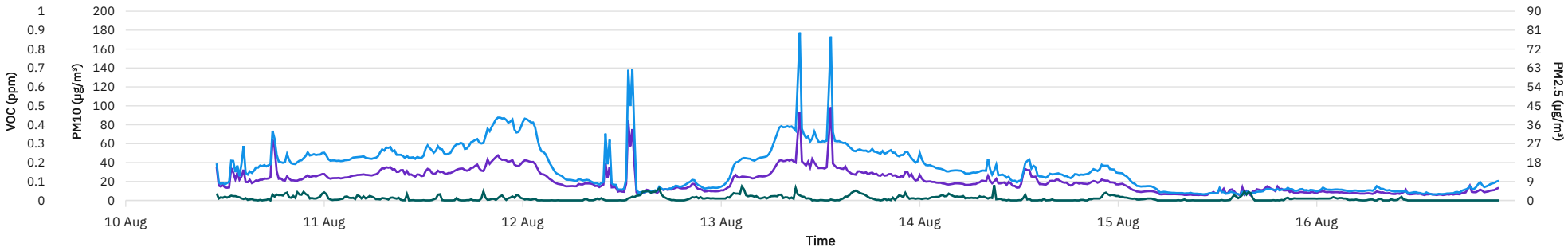

Exceedance Summary

Parameter	Action Level	Time Triggered	Cause	Actions Taken
PM2.5	35.0 µg/m^3	8/11/2026 8:02	Elevated readings were likely attributable to construction activities.	The contractor stopped work and wetted the work area to mitigate dust levels and fugitive dust.
PM10	150.0 µg/m^3	8/11/2026 8:08	Elevated readings were likely attributable to construction activities.	The contractor stopped work and wetted the work area to mitigate dust levels and fugitive dust.
PM2.5	25.0 µg/m^3	8/12/2026 8:33	Elevated readings were likely attributable to construction activities.	The contractor wetted the work area to mitigate dust levels and fugitive dust.
PM10	100.0 µg/m^3	8/12/2026 8:35	Elevated readings were likely attributable to construction activities.	The contractor wetted the work area to mitigate dust levels and fugitive dust.
PM10	100.0 µg/m^3	8/12/2026 8:38	Elevated readings were likely attributable to construction activities.	The contractor wetted the work area to mitigate dust levels and fugitive dust.
PM2.5	35.0 µg/m^3	8/12/2026 12:38	Elevated readings were likely attributable to construction activities.	The contractor stopped work and wetted the work area to mitigate dust levels and fugitive dust.
PM2.5	35.0 µg/m^3	8/12/2026 13:09	Elevated readings were likely attributable to construction activities.	The contractor stopped work and wetted the work area to mitigate dust levels and fugitive dust.
PM2.5	35.0 µg/m^3	8/13/2026 13:00	Elevated readings were likely attributable to construction activities.	The contractor stopped work and wetted the work area to mitigate dust levels and fugitive dust.

ENOVATE®	Reach 7_Stage_7ABC Report	Battery Park_AQS
		Report Period
		From: 08/17/2026 00:00
		To: 08/23/2026 23:59
		PM10 Action Level: 100 µg/m³
		PM2.5 Action Level: 25 µg/m³
		VOC Action Level: 5 ppm

Daily Environmental Summary	Temp (°F)	Relative Humidity (%)	Barometer (inHg)	Wind Speed (mph)	Prevailing Wind Direction
08/17/2026	69.6 - 91.2	54.2 - 99.4	29.8 - 29.9	0.2 - 1.7	ENE
08/18/2026	71.1 - 90.3	54.2 - 92.5	29.9 - 30.1	0.2 - 2.4	SE
08/19/2026	70.5 - 94.1	36.3 - 69.7	29.9 - 30.1	0.2 - 2.8	ESE
08/20/2026	62.1 - 85.3	56.7 - 95.9	29.9 - 30.1	0.1 - 11.0	E
08/21/2026	61.5 - 90.9	46.3 - 92.7	30.0 - 30.7	0.1 - 3.3	NE
08/22/2026	69.3 - 81.1	58.9 - 81.2	29.9 - 30.3	0.1 - 3.0	S
08/23/2026	66.2 - 88.0	44.5 - 93.4	29.8 - 30.0	0.1 - 3.4	SW

Daily Monitoring Summary	PM2.5 (µg/m³)	Time	PM10 (µg/m³)	Time	VOC (ppm)	Time
Min Contribution (15 min avg.) - 8/17/2026	0.0	10:45	0.0	20:00	0.1500	08:15
Max Contribution (15 min avg.) - 8/17/2026	11.1	14:30	40.1	14:30	0.2900	21:45
Daily Avg. Contribution (15 min avg.) - 8/17/2026	1.5	-	4.0	-	0.2475	-
Min Contribution (15 min avg.) - 8/18/2026	0.0	00:45	0.0	00:15	0.1920	08:30
Max Contribution (15 min avg.) - 8/18/2026	144.3	11:00	161.5	11:00	0.3000	22:45
Daily Avg. Contribution (15 min avg.) - 8/18/2026	4.4	-	5.5	-	0.2715	-
Min Contribution (15 min avg.) - 8/19/2026	0.0	06:00	0.0	09:45	0.1500	10:45
Max Contribution (15 min avg.) - 8/19/2026	49.0	11:30	48.6	11:30	0.3400	22:15
Daily Avg. Contribution (15 min avg.) - 8/19/2026	2.8	-	4.3	-	0.2854	-
Min Contribution (15 min avg.) - 8/20/2026	0.0	08:45	0.0	08:45	0.2100	23:45
Max Contribution (15 min avg.) - 8/20/2026	14.9	08:00	59.5	08:00	0.3400	00:15
Daily Avg. Contribution (15 min avg.) - 8/20/2026	2.7	-	6.9	-	0.2868	-
Min Contribution (15 min avg.) - 8/21/2026	0.0	00:45	0.0	00:45	0.1393	13:30
Max Contribution (15 min avg.) - 8/21/2026	20.3	13:00	49.9	09:15	0.2333	21:30
Daily Avg. Contribution (15 min avg.) - 8/21/2026	2.6	-	5.4	-	0.1998	-
Min Contribution (15 min avg.) - 8/22/2026	0.0	00:45	0.0	00:45	0.1753	13:30
Max Contribution (15 min avg.) - 8/22/2026	1.7	14:45	1.9	21:00	0.2400	19:00
Daily Avg. Contribution (15 min avg.) - 8/22/2026	0.4	-	0.4	-	0.2257	-
Min Contribution (15 min avg.) - 8/23/2026	0.0	00:00	0.0	00:00	0.1547	13:30
Max Contribution (15 min avg.) - 8/23/2026	11.9	06:45	24.0	06:45	0.2300	00:00
Daily Avg. Contribution (15 min avg.) - 8/23/2026	0.5	-	1.1	-	0.2180	-

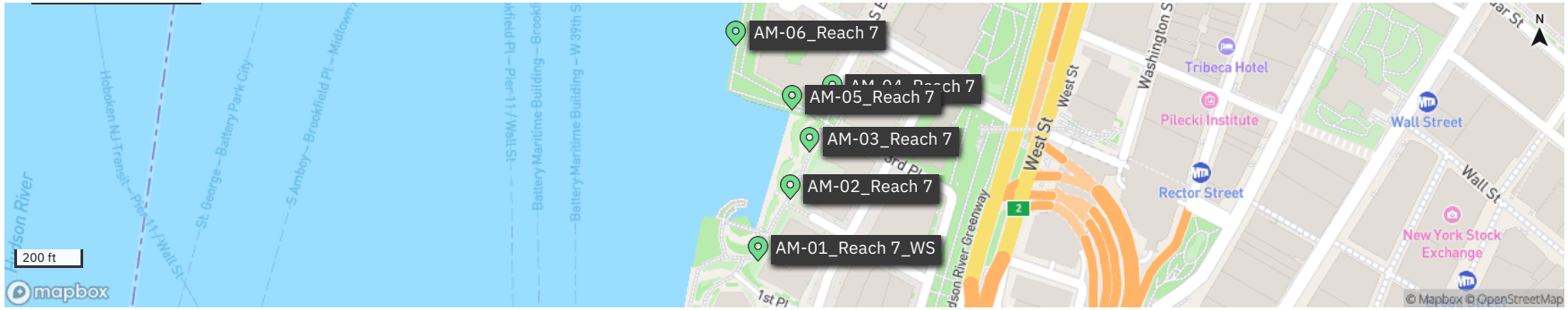
AM-06_Reach 7
AM-05_Reach 7
AM-03_Reach 7
AM-02_Reach 7
AM-01_Reach 7_WS
West St
Tribeca Hotel
Pilecki Institute
Wall Street
Rector Street
New York Stock Exchange
200 ft
mapbox
© Mapbox © OpenStreetMap
N

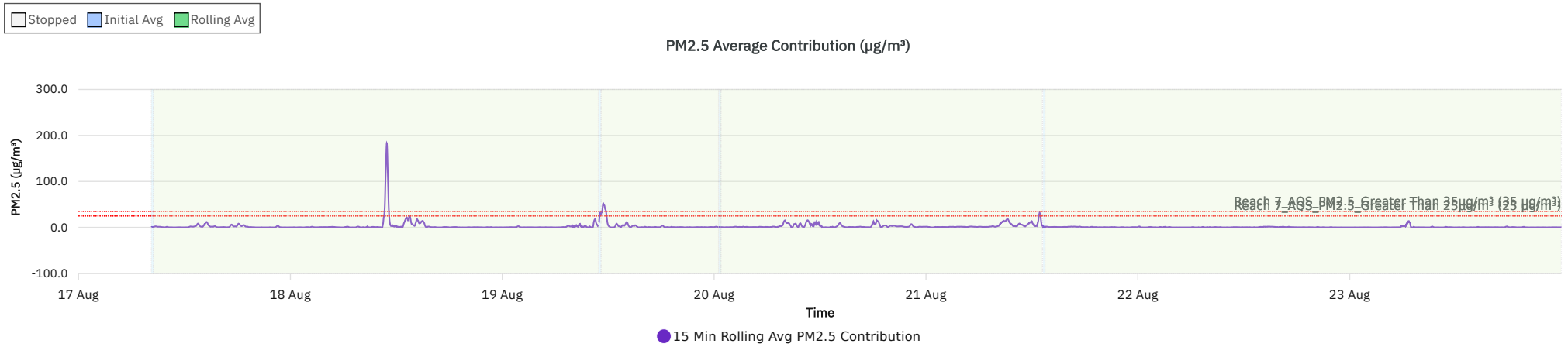
Stopped
Initial Avg
Rolling Avg
PM2.5 Average Contribution (µg/m³)
PM2.5 (µg/m³)
300.0
200.0
100.0
0.0
-100.0
Reach 7_AQS_PM2.5_Greater Than 25ug/m³ (25 µg/m³)
17 Aug
18 Aug
19 Aug
20 Aug
21 Aug
22 Aug
23 Aug
Time
15 Min Rolling Avg PM2.5 Contribution

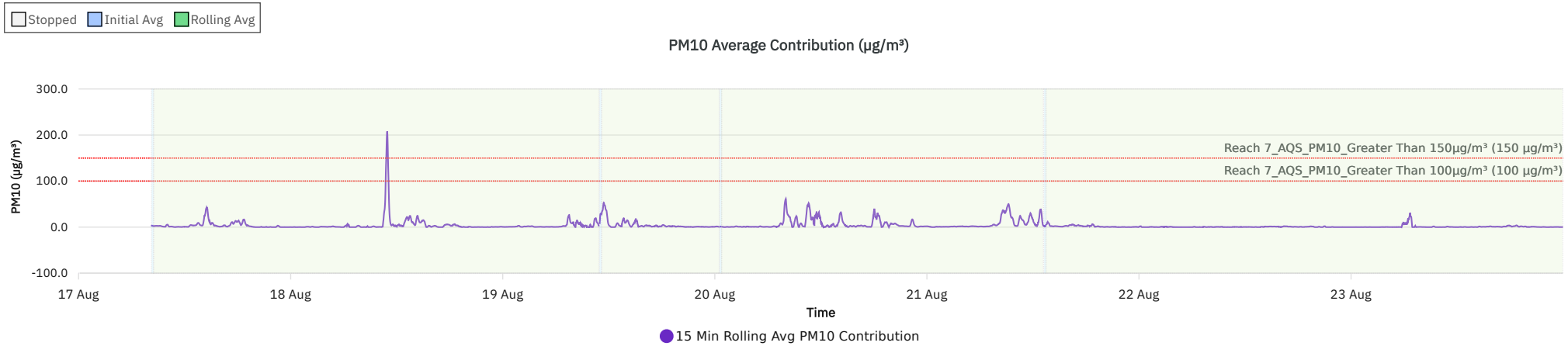
Stopped
Initial Avg
Rolling Avg
PM10 Average Contribution (µg/m³)
300.0
200.0
100.0
0.0
-100.0
PM10 (µg/m³)
Reach 7_AQS_PM10_Greater Than 150µg/m³ (150 µg/m³)
Reach 7_AQS_PM10_Greater Than 100µg/m³ (100 µg/m³)
17 Aug
18 Aug
19 Aug
20 Aug
21 Aug
22 Aug
23 Aug
Time
15 Min Rolling Avg PM10 Contribution

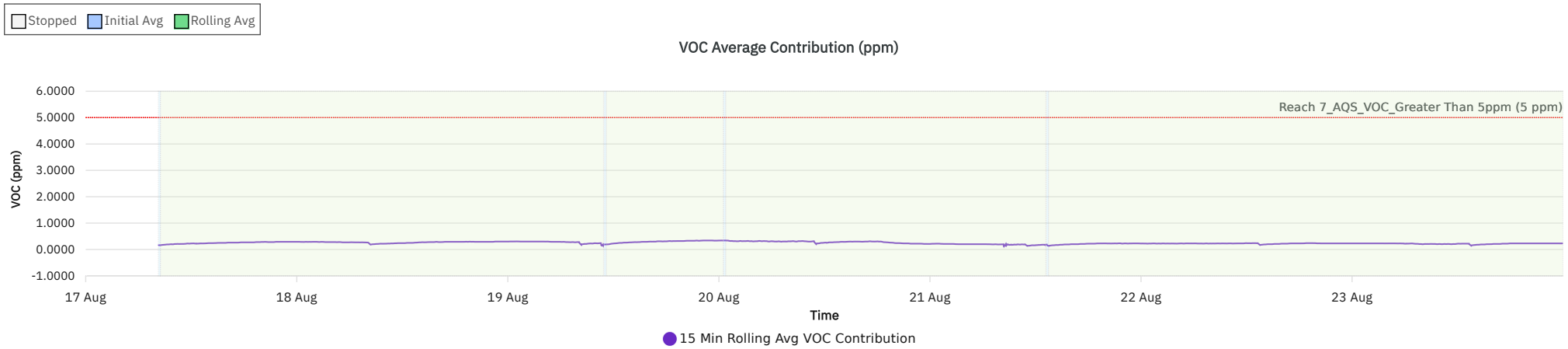
Stopped
Initial Avg
Rolling Avg
VOC Average Contribution (ppm)
6.0000
5.0000
4.0000
3.0000
2.0000
1.0000
0.0000
-1.0000
VOC (ppm)
Reach 7_AQS_VOC_Greater Than 5ppm (5 ppm)
17 Aug
18 Aug
19 Aug
20 Aug
21 Aug
22 Aug
23 Aug
Time
15 Min Rolling Avg VOC Contribution

Wind rose (mph)

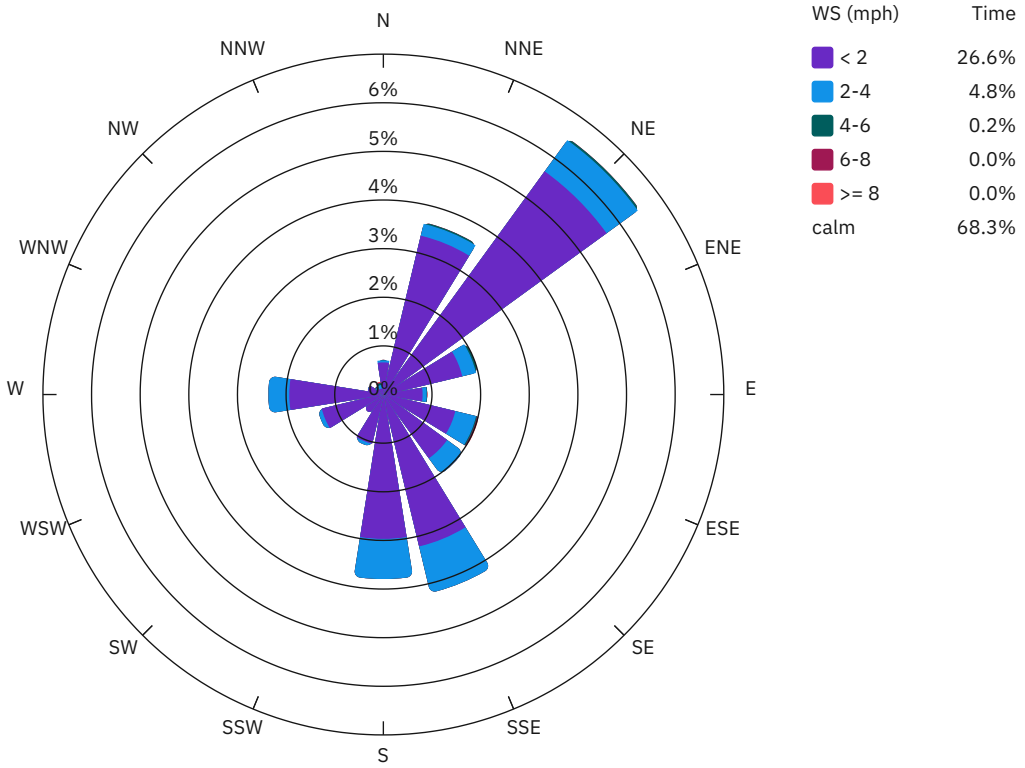

WS (mph)	Time
< 2	26.6%
2-4	4.8%
4-6	0.2%
6-8	0.0%
>= 8	0.0%
calm	68.3%

AM-01_Reach 7_WS

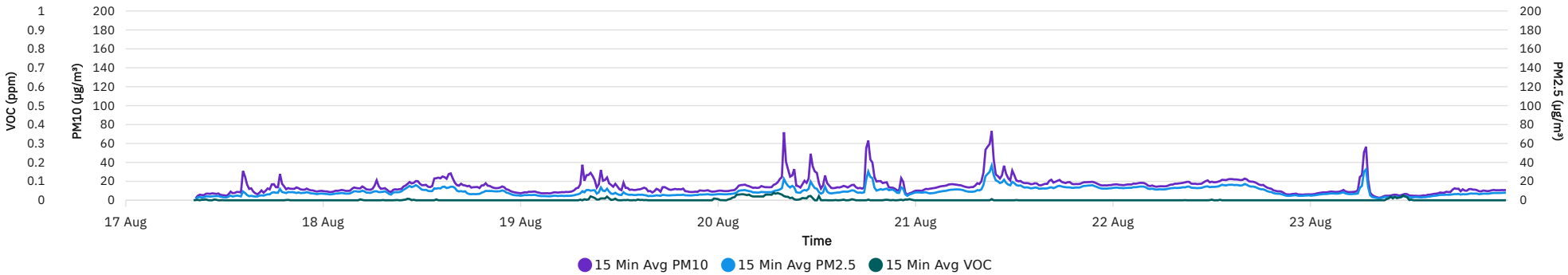

AM-02_Reach 7

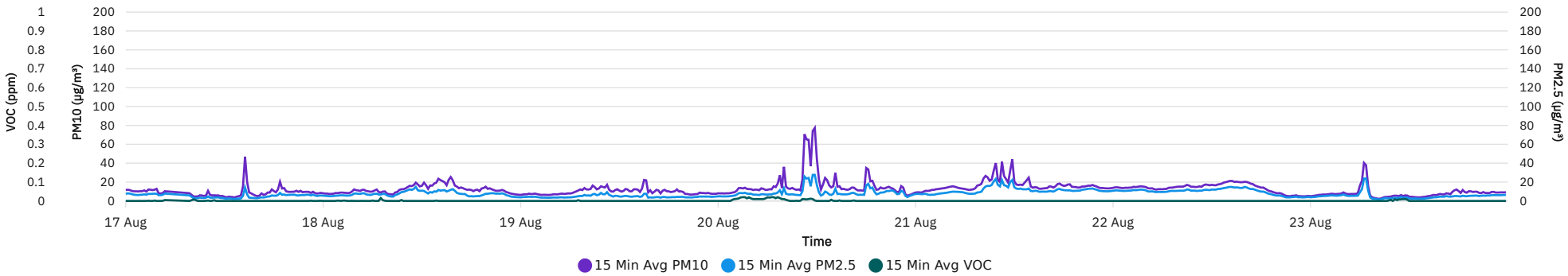

AM-03_Reach 7

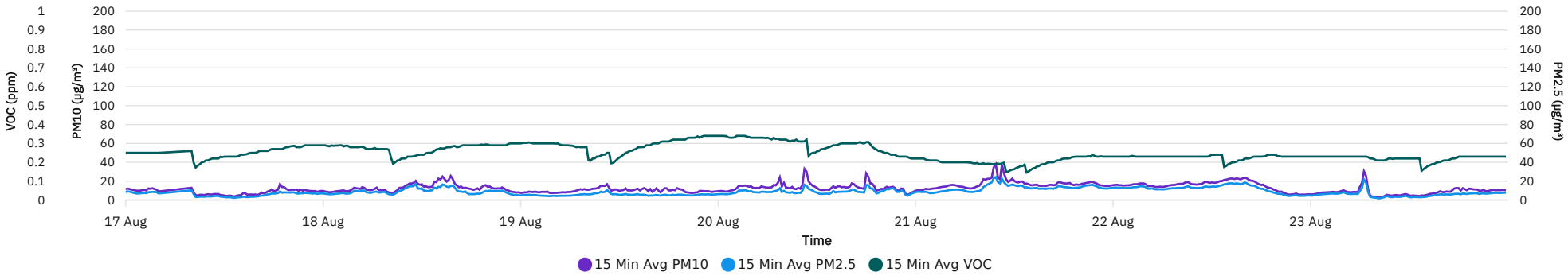

AM-04_Reach 7

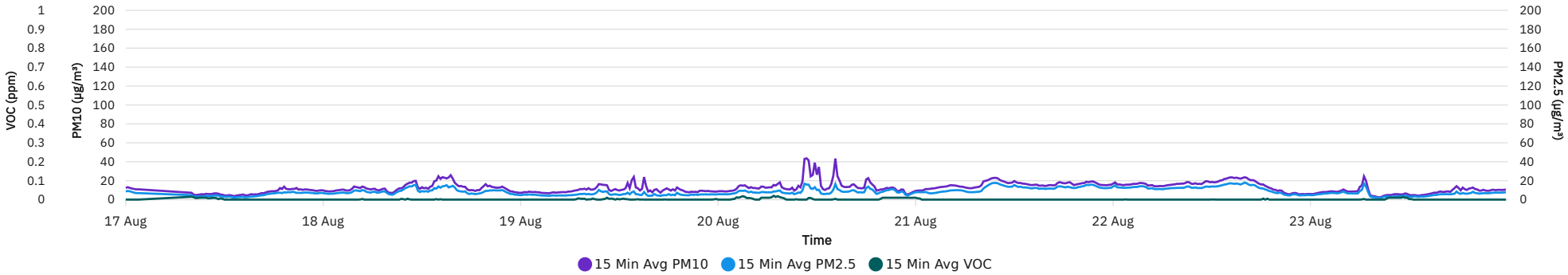

AM-05_Reach 7

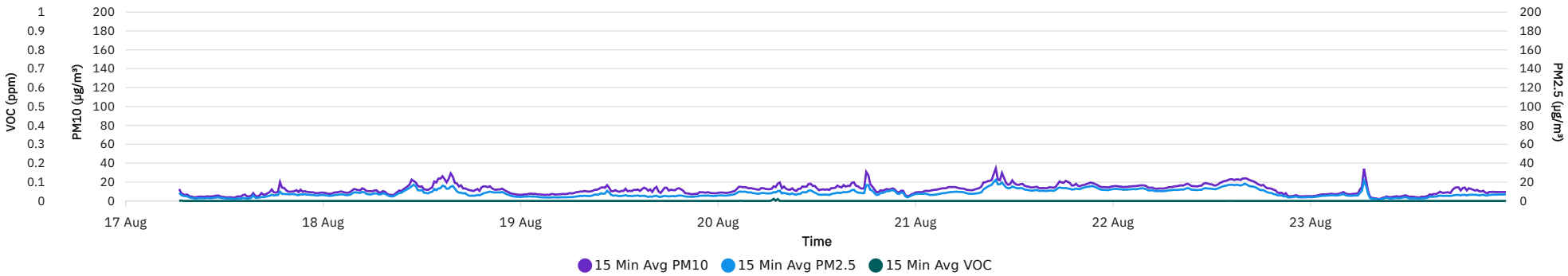

AM-06_Reach 7

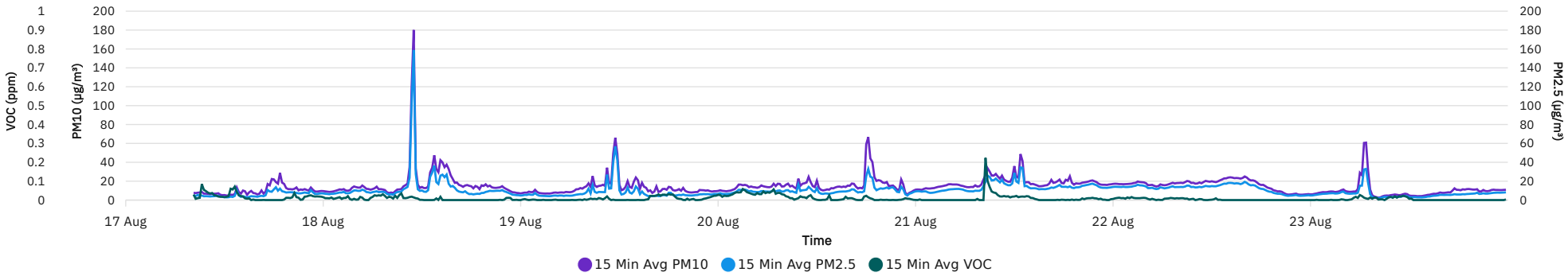

Exceedance Summary

Parameter	Action Level	Time Triggered	Cause	Actions Taken
PM2.5	35.0 µg/m³	8/18/2026 10:40	Elevated readings were likely attributable to construction activities.	The contractor stopped work and wetted the work area to mitigate dust levels and fugitive dust.
PM10	150.0 µg/m³	8/18/2026 10:49	Elevated readings were likely attributable to construction activities.	The contractor stopped work and wetted the work area to mitigate dust levels and fugitive dust.
PM2.5	35.0 µg/m³	8/19/2026 11:20	Elevated readings were likely attributable to construction activities.	The contractor stopped work and wetted the work area to mitigate dust levels and fugitive dust.
PM2.5	25.0 µg/m³	8/21/2026 12:47	Elevated readings were likely attributable to construction activities.	The contractor wetted the work area to mitigate dust levels and fugitive dust.

ENOVATE®	Reach 7_Stage_7ABC Report	Battery Park_AQS
		Report Period
		From: 08/24/2026 00:00
		To: 08/30/2026 23:59
		PM10 Action Level: 100 µg/m³
		PM2.5 Action Level: 25 µg/m³
		VOC Action Level: 5 ppm

Daily Environmental Summary	Temp (°F)	Relative Humidity (%)	Barometer (inHg)	Wind Speed (mph)	Prevailing Wind Direction
08/24/2026	65.8 - 87.1	43.0 - 82.4	29.9 - 30.1	0.1 - 4.2	SW
08/25/2026	64.2 - 87.8	37.3 - 70.4	30.0 - 30.2	0.2 - 3.5	NNE
08/26/2026	65.1 - 89.6	40.4 - 77.5	30.1 - 30.2	0.3 - 4.4	SE
08/27/2026	69.6 - 82.9	65.6 - 96.5	30.0 - 30.1	0.1 - 6.1	SE
08/28/2026	68.9 - 95.4	41.7 - 86.3	30.0 - 30.1	0.1 - 2.8	NE
08/29/2026	62.8 - 88.7	27.4 - 73.9	30.1 - 30.3	0.2 - 2.8	NNE
08/30/2026	-	-	-	-	-

Daily Monitoring Summary	PM2.5 (µg/m³)	Time	PM10 (µg/m³)	Time	VOC (ppm)	Time
Min Contribution (15 min avg.) - 8/24/2026	0.0	00:30	0.0	00:30	0.0100	10:15
Max Contribution (15 min avg.) - 8/24/2026	33.8	13:45	119.6	14:45	0.2400	19:15
Daily Avg. Contribution (15 min avg.) - 8/24/2026	2.0	-	6.9	-	0.2065	-
Min Contribution (15 min avg.) - 8/25/2026	0.0	00:00	0.0	00:00	0.1600	11:15
Max Contribution (15 min avg.) - 8/25/2026	74.9	08:30	312.1	08:30	0.2500	20:00
Daily Avg. Contribution (15 min avg.) - 8/25/2026	2.4	-	9.2	-	0.2257	-
Min Contribution (15 min avg.) - 8/26/2026	0.0	00:15	0.0	02:30	0.0900	15:15
Max Contribution (15 min avg.) - 8/26/2026	19.8	13:45	28.8	13:45	0.2500	00:00
Daily Avg. Contribution (15 min avg.) - 8/26/2026	0.8	-	1.9	-	0.2137	-
Min Contribution (15 min avg.) - 8/27/2026	0.0	00:00	0.0	00:00	0.1913	15:30
Max Contribution (15 min avg.) - 8/27/2026	57.9	06:45	187.4	06:45	0.4453	06:00
Daily Avg. Contribution (15 min avg.) - 8/27/2026	2.5	-	5.8	-	0.2401	-
Min Contribution (15 min avg.) - 8/28/2026	0.0	00:00	0.0	00:00	0.1773	08:00
Max Contribution (15 min avg.) - 8/28/2026	83.7	14:00	98.2	14:00	0.2700	21:00
Daily Avg. Contribution (15 min avg.) - 8/28/2026	3.5	-	4.8	-	0.2375	-
Min Contribution (15 min avg.) - 8/29/2026	0.0	13:30	0.0	13:30	0.1753	15:45
Max Contribution (15 min avg.) - 8/29/2026	2.0	13:45	4.6	12:15	0.2647	00:00
Daily Avg. Contribution (15 min avg.) - 8/29/2026	0.5	-	1.0	-	0.2300	-
Min Contribution (15 min avg.) - 8/30/2026	-	-	-	-	-	-
Max Contribution (15 min avg.) - 8/30/2026	-	-	-	-	-	-
Daily Avg. Contribution (15 min avg.) - 8/30/2026	-	-	-	-	-	-

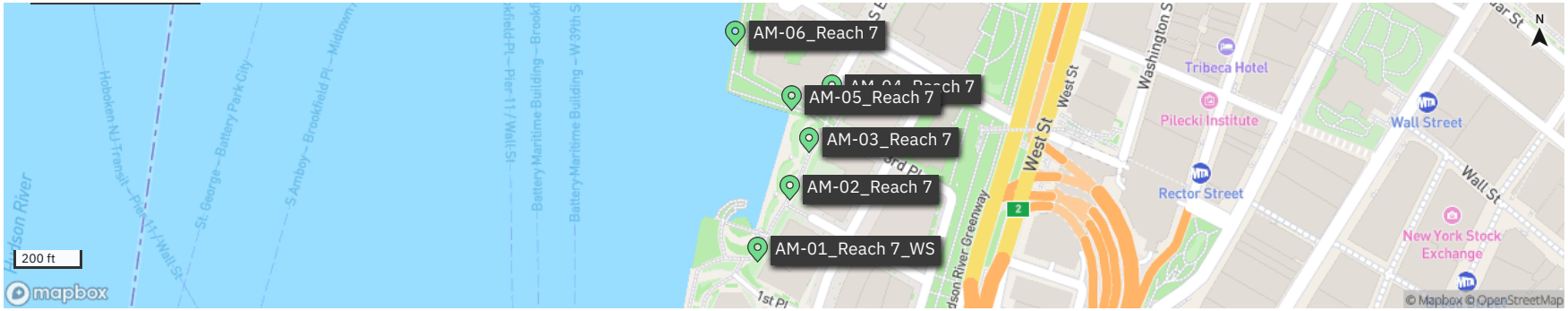
AM-06_Reach 7
AM-05_Reach 7
AM-03_Reach 7
AM-02_Reach 7
AM-01_Reach 7_WS
200 ft
mapbox
Tribeca Hotel
Pilecki Institute
Wall Street
Rector Street
New York Stock Exchange
West St
Wall St
N
© Mapbox © OpenStreetMap

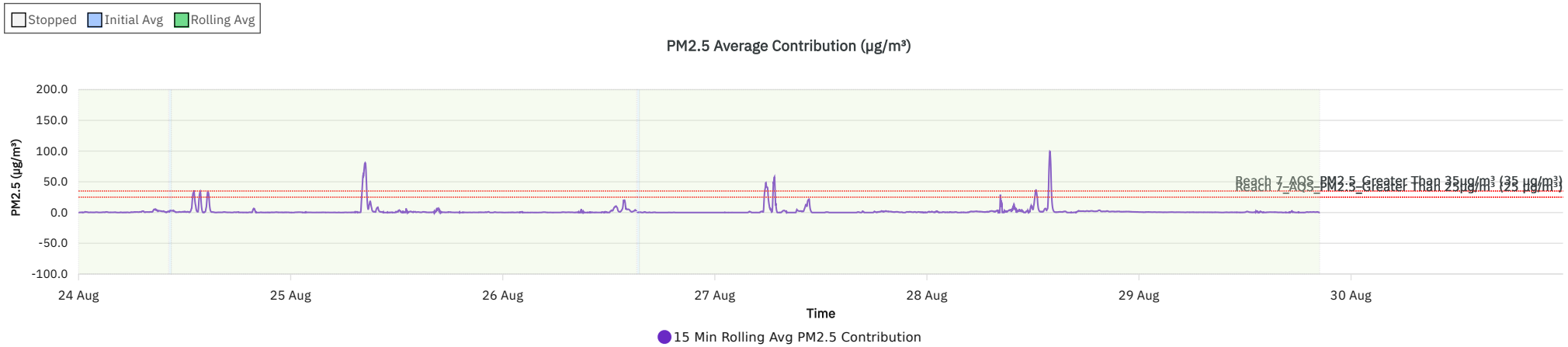
Stopped
Initial Avg
Rolling Avg
PM2.5 Average Contribution (µg/m³)
PM2.5 (µg/m³)
200.0
150.0
100.0
50.0
0.0
-50.0
-100.0
24 Aug
25 Aug
26 Aug
27 Aug
28 Aug
29 Aug
30 Aug
Time
Reach 7_AQS_PM2.5_Greater Than 35µg/m³ (35 µg/m³)
Reach 7_AQS_PM2.5_Greater Than 25µg/m³ (25 µg/m³)
15 Min Rolling Avg PM2.5 Contribution

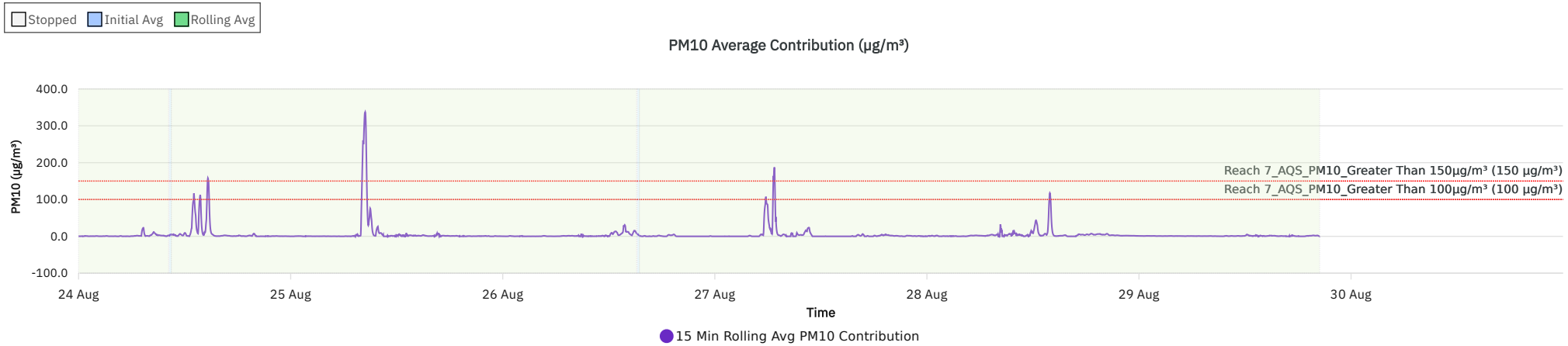
Stopped
Initial Avg
Rolling Avg
PM10 Average Contribution (µg/m³)
400.0
300.0
200.0
100.0
0.0
-100.0
PM10 (µg/m³)
Reach 7_AQS_PM10_Greater Than 150µg/m³ (150 µg/m³)
Reach 7_AQS_PM10_Greater Than 100µg/m³ (100 µg/m³)
24 Aug
25 Aug
26 Aug
27 Aug
28 Aug
29 Aug
30 Aug
Time
15 Min Rolling Avg PM10 Contribution

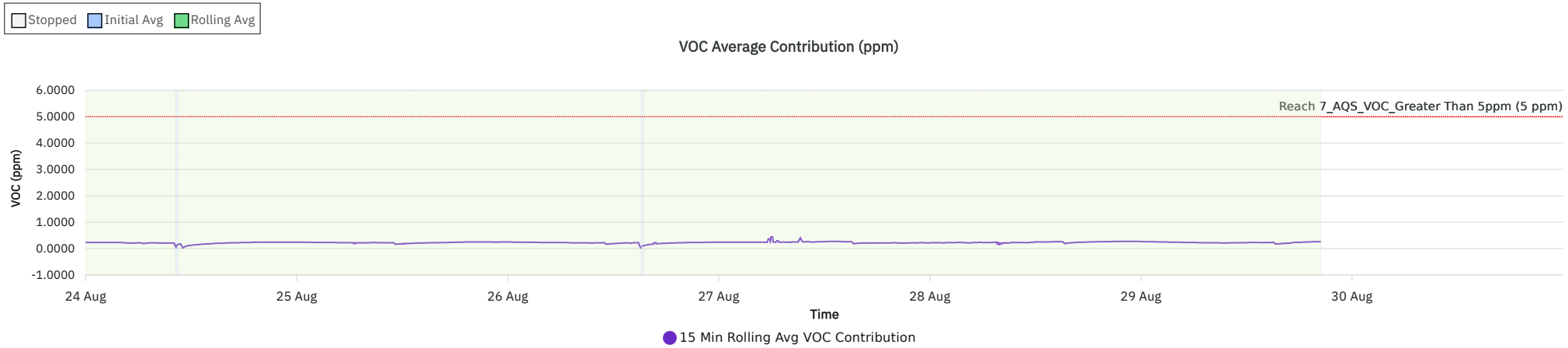
Stopped
Initial Avg
Rolling Avg
VOC Average Contribution (ppm)
6.0000
5.0000
4.0000
3.0000
2.0000
1.0000
0.0000
-1.0000
VOC (ppm)
Reach 7_AQS_VOC_Greater Than 5ppm (5 ppm)
24 Aug
25 Aug
26 Aug
27 Aug
28 Aug
29 Aug
30 Aug
Time
15 Min Rolling Avg VOC Contribution

Wind rose (mph)

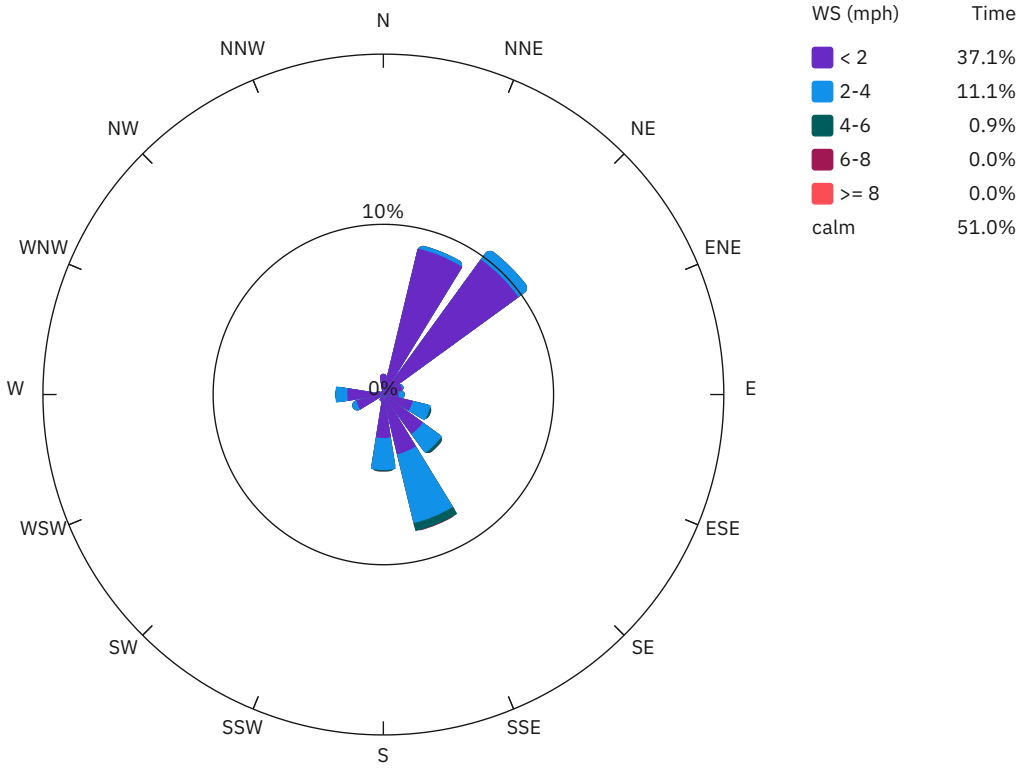

WS (mph)	Time
< 2	37.1%
2-4	11.1%
4-6	0.9%
6-8	0.0%
>= 8	0.0%
calm	51.0%

AM-01_Reach 7_WS

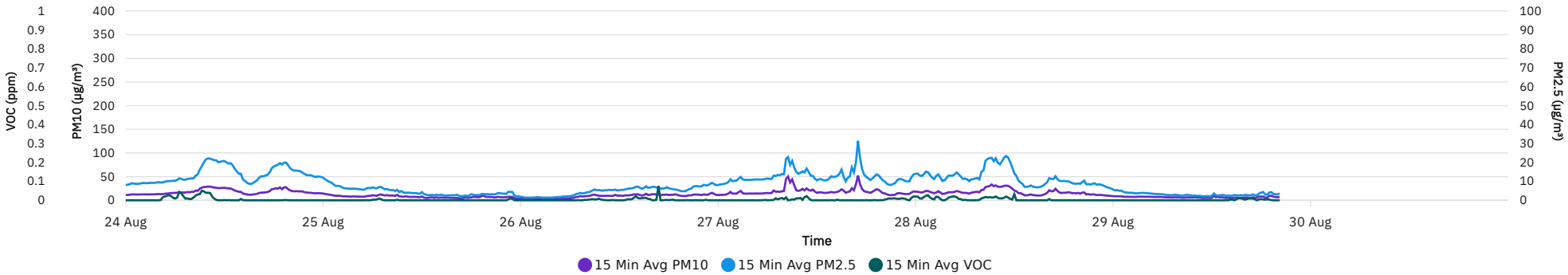

AM-02_Reach 7

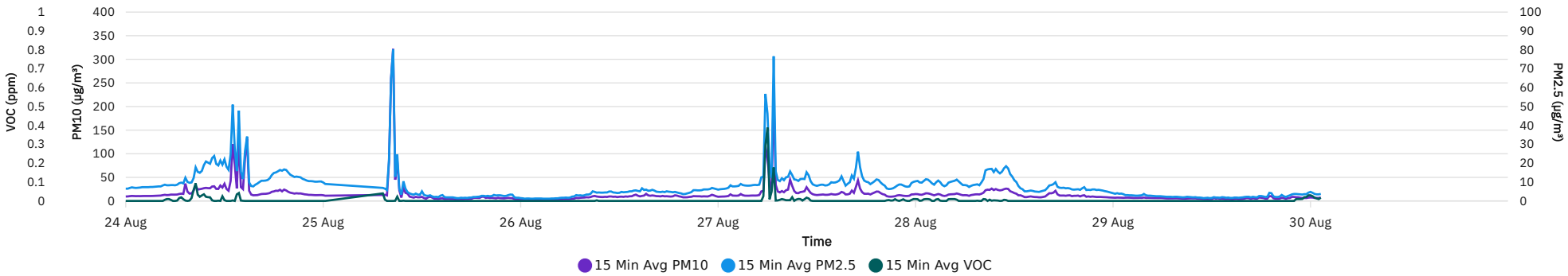

AM-03_Reach 7

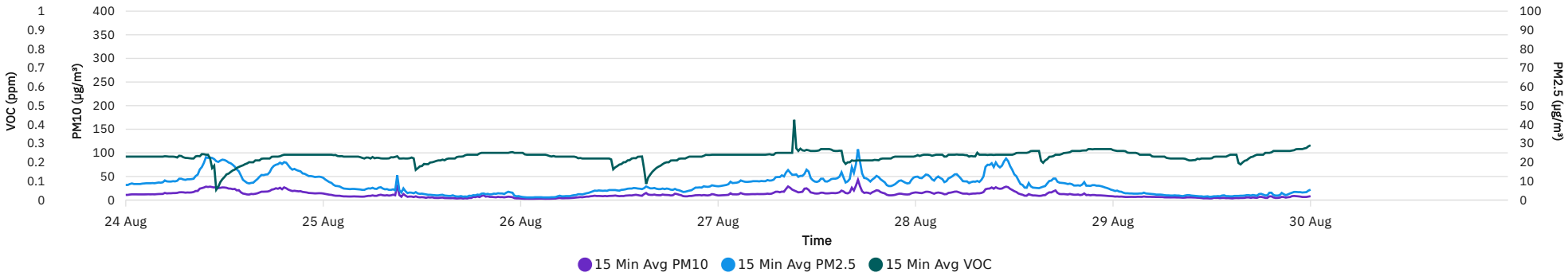

AM-04_Reach 7

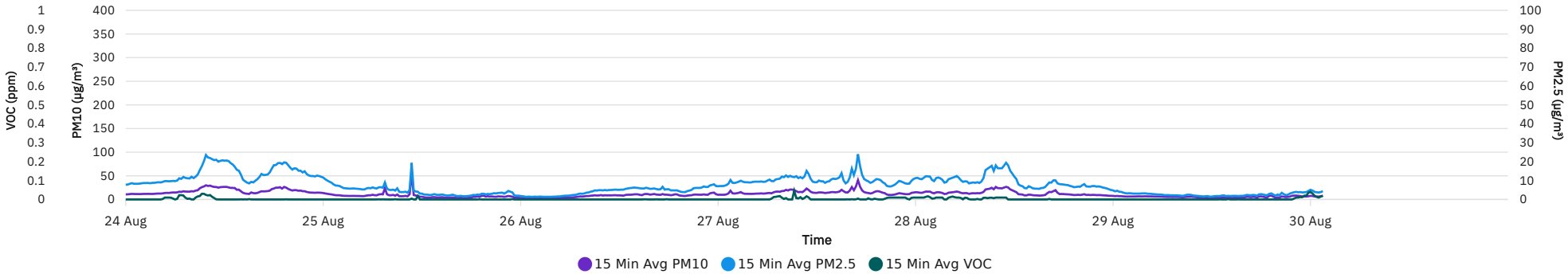

AM-05_Reach 7

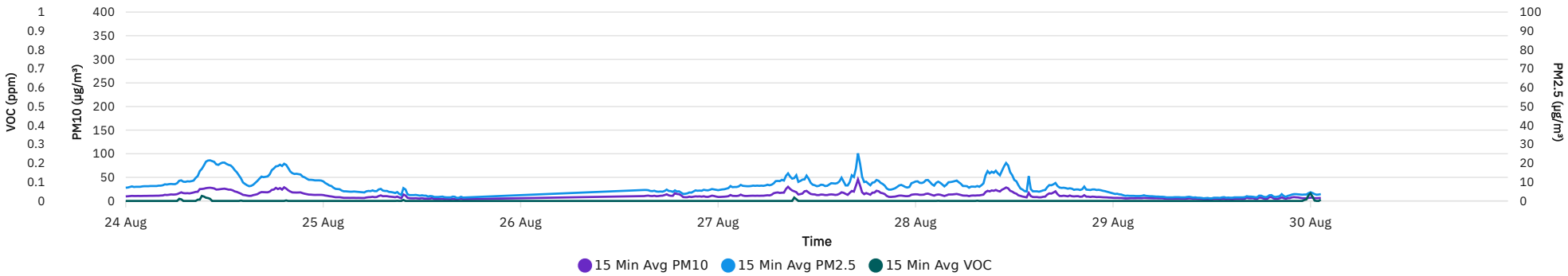

AM-06_Reach 7

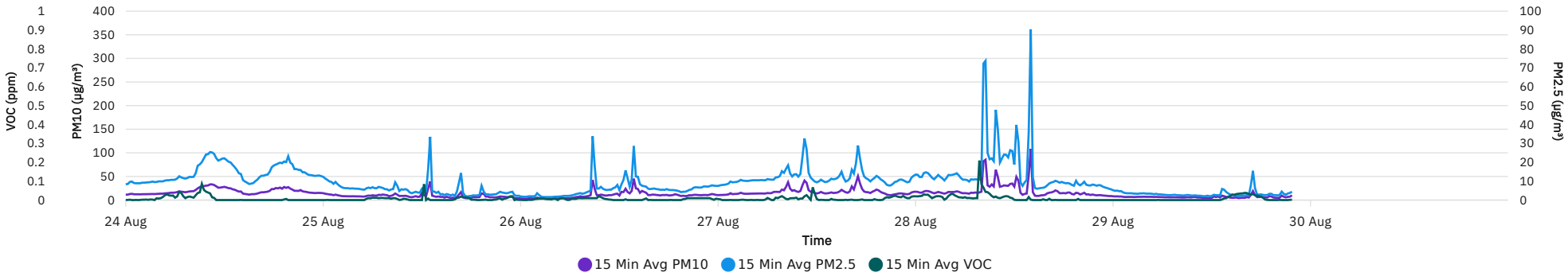

Exceedance Summary

Parameter	Action Level	Time Triggered	Cause	Mitigation
PM10	100 µg/m^3	8/24/2026 13:01	Elevated readings were likely attributable to construction activities.	The contractor wetted the work area to mitigate dust levels and fugitive dust.
PM10	100 µg/m^3	8/24/2026 13:42	Elevated readings were likely attributable to construction activities.	The contractor wetted the work area to mitigate dust levels and fugitive dust.
PM10	150 µg/m^3	8/24/2026 14:32	Elevated readings were likely attributable to construction activities.	The contractor wetted the work area to mitigate dust levels and fugitive dust.
PM10	150 µg/m^3	8/25/2026 8:02	Elevated readings were attributable to pipe cutting activities occurring near the air monitor.	Work was stopped and the pipe cutting activity was relocated away from the monitor as a corrective measure.
PM10	100 µg/m^3	8/27/2026 5:45	Elevated readings were attributable to smoke generated by an overheated generator operating near the monitoring location.	Work was stopped and the generator was shut down in response to the elevated readings.
PM10	150 µg/m^3	8/27/2026 6:35	Elevated readings were attributable to smoke generated by an overheated generator operating near the monitoring location.	Work was stopped and the generator was shut down in response to the elevated readings.
PM10	100 µg/m^3	8/28/2026 13:51	Elevated readings were attributable to welding activities occurring near the air monitor.	Work was stopped and the welding activity was relocated away from the monitor as a corrective measure.
PM2.5	35.0 µg/m^3	8/24/2026 12:54	Elevated readings were likely attributable to construction activities.	The contractor wetted the work area to mitigate dust levels and fugitive dust.
PM2.5	25.0 µg/m^3	8/24/2026 13:39	Elevated readings were likely attributable to construction activities.	The contractor wetted the work area to mitigate dust levels and fugitive dust.
PM2.5	25.0 µg/m^3	8/24/2026 14:33	Elevated readings were likely attributable to construction activities.	The contractor wetted the work area to mitigate dust levels and fugitive dust.
PM2.5	35.0 µg/m^3	8/25/2026 8:03	Elevated readings were attributable to pipe cutting activities occurring near the air monitor.	Work was stopped and the pipe cutting activity was relocated away from the monitor as a corrective measure.
PM2.5	35.0 µg/m^3	8/27/2026 5:35	Elevated readings were attributable to smoke generated by an overheated generator operating near the monitoring location.	Work was stopped and the generator was shut down in response to the elevated readings.
PM2.5	25.0 µg/m^3	8/27/2026 6:35	Elevated readings were attributable to smoke generated by an overheated generator operating near the monitoring location.	Work was stopped and the generator was shut down in response to the elevated readings.
PM2.5	25.0 µg/m^3	8/28/2026 8:19	Elevated readings were likely attributable to construction activities.	The contractor wetted the work area to mitigate dust levels and fugitive dust.
PM2.5	35.0 µg/m^3	8/28/2026 12:13	Elevated readings were attributable to welding activities occurring near the air monitor.	Work was stopped and the welding activity was relocated away from the monitor as a corrective measure.
PM2.5	35.0 µg/m^3	8/28/2026 13:44	Elevated readings were attributable to welding activities occurring near the air monitor.	Work was stopped and the welding activity was relocated away from the monitor as a corrective measure.

ENOVATE®	Reach 7_Stage_7ABC Report	Battery Park_AQS	
		Report Period	
		From:	08/31/2026 00:00
		To:	08/31/2026 23:59
		PM10 Action Level:	100 µg/m³
		PM2.5 Action Level:	25 µg/m³
		VOC Action Level:	5 ppm

Daily Environmental Summary	Temp (°F)	Relative Humidity (%)	Barometer (inHg)	Wind Speed (mph)	Prevailing Wind Direction
08/31/2026	70.0 - 84.6	53.3 - 81.1	30.1 - 30.3	0.2 - 3.4	SE

Daily Monitoring Summary	PM2.5 (µg/m³)	Time	PM10 (µg/m³)	Time	VOC (ppm)	Time
Min Contribution (15 min avg.) - 8/31/2026	0.0	07:45	0.0	07:45	0.1521	08:00
Max Contribution (15 min avg.) - 8/31/2026	37.3	10:15	36.8	10:15	0.2913	14:00
Daily Avg. Contribution (15 min avg.) - 8/31/2026	2.3	-	3.0	-	0.2754	-

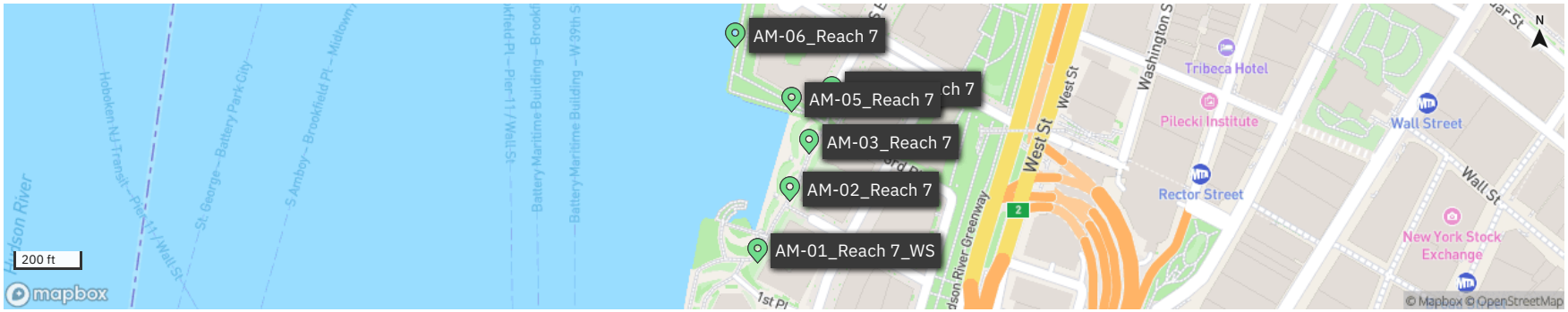

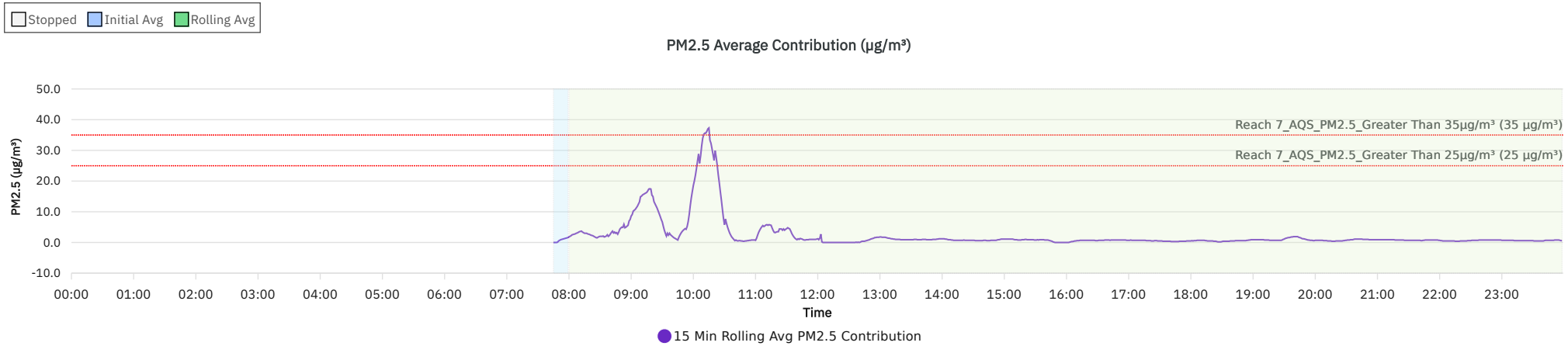
Stopped
Initial Avg
Rolling Avg
PM2.5 Average Contribution (µg/m³)
PM2.5 (µg/m³)
50.0
40.0
30.0
20.0
10.0
0.0
-10.0
Reach 7_AQS_PM2.5_Greater Than 35µg/m³ (35 µg/m³)
Reach 7_AQS_PM2.5_Greater Than 25µg/m³ (25 µg/m³)
00:00
01:00
02:00
03:00
04:00
05:00
06:00
07:00
08:00
09:00
10:00
11:00
12:00
13:00
14:00
15:00
16:00
17:00
18:00
19:00
20:00
21:00
22:00
23:00
Time
15 Min Rolling Avg PM2.5 Contribution

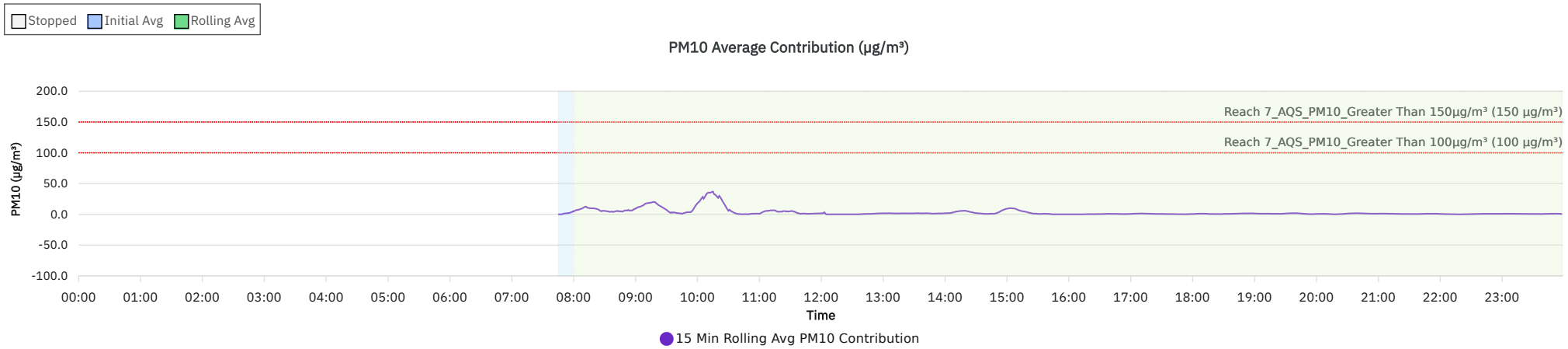
Stopped
Initial Avg
Rolling Avg
PM10 Average Contribution (µg/m³)
PM10 (µg/m³)
200.0
150.0
100.0
50.0
0.0
-50.0
-100.0
Reach 7_AQS_PM10_Greater Than 150µg/m³ (150 µg/m³)
Reach 7_AQS_PM10_Greater Than 100µg/m³ (100 µg/m³)
00:00
01:00
02:00
03:00
04:00
05:00
06:00
07:00
08:00
09:00
10:00
11:00
12:00
13:00
14:00
15:00
16:00
17:00
18:00
19:00
20:00
21:00
22:00
23:00
Time
15 Min Rolling Avg PM10 Contribution

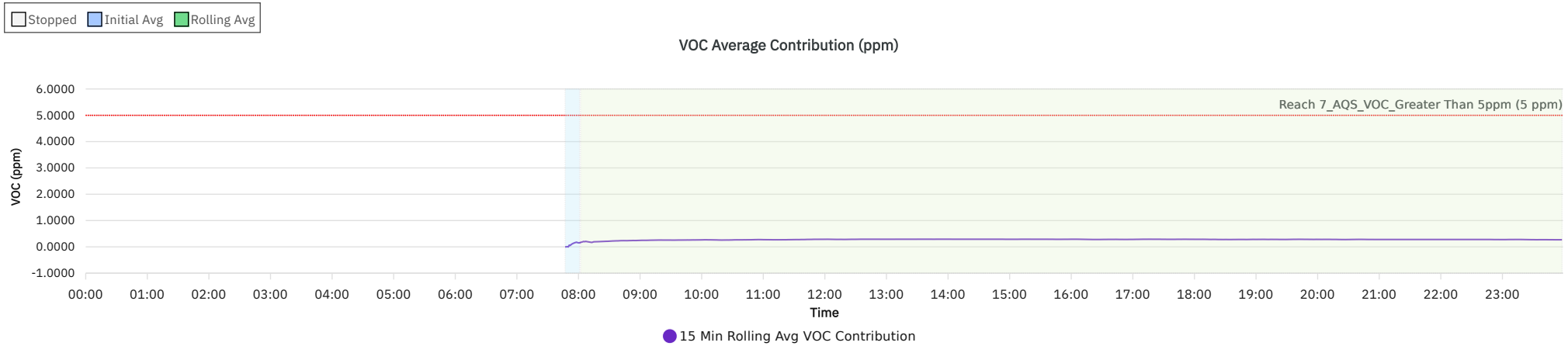
Stopped
Initial Avg
Rolling Avg
VOC Average Contribution (ppm)
Reach 7_AQS_VOC_Greater Than 5ppm (5 ppm)
VOC (ppm)
6.0000
5.0000
4.0000
3.0000
2.0000
1.0000
0.0000
-1.0000
00:00
01:00
02:00
03:00
04:00
05:00
06:00
07:00
08:00
09:00
10:00
11:00
12:00
13:00
14:00
15:00
16:00
17:00
18:00
19:00
20:00
21:00
22:00
23:00
Time
15 Min Rolling Avg VOC Contribution

Wind rose (mph)

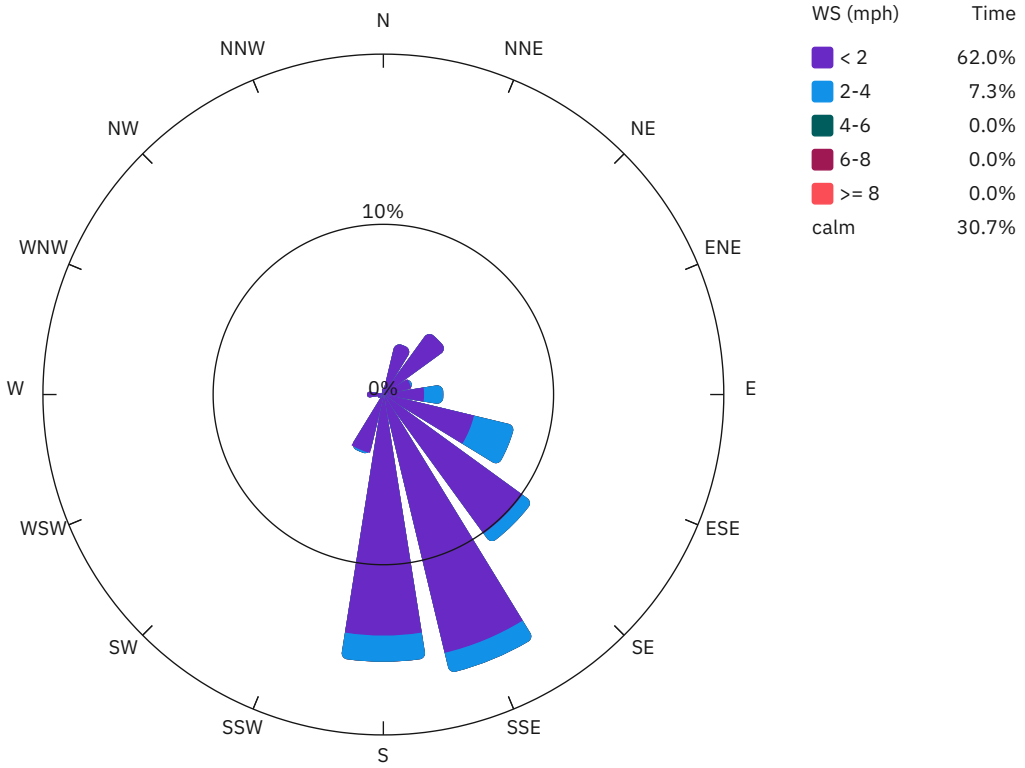

AM-01_Reach 7_WS

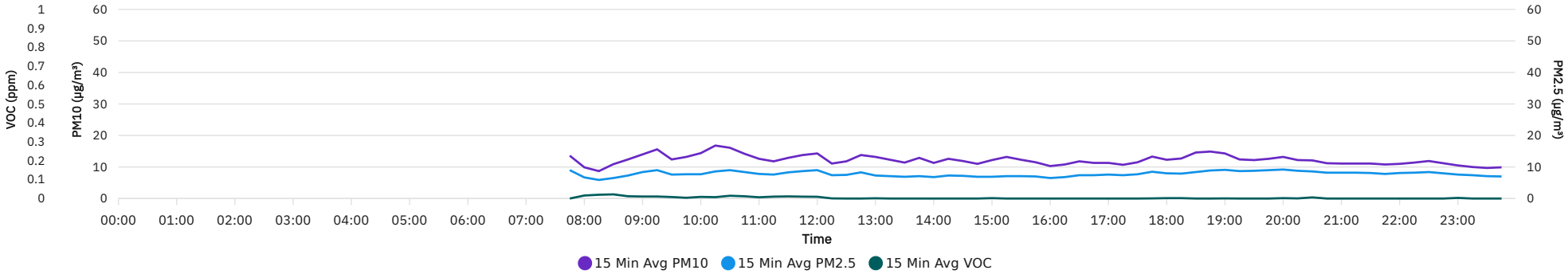

AM-02_Reach 7

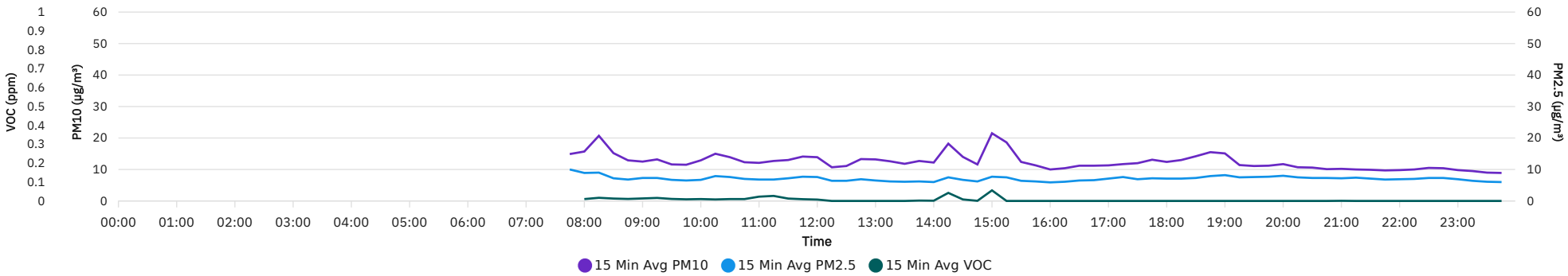

AM-03_Reach 7

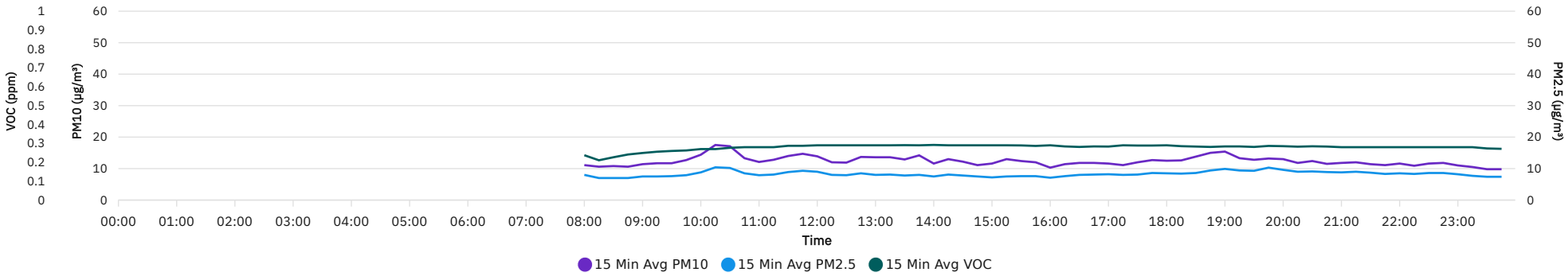

AM-04_Reach 7

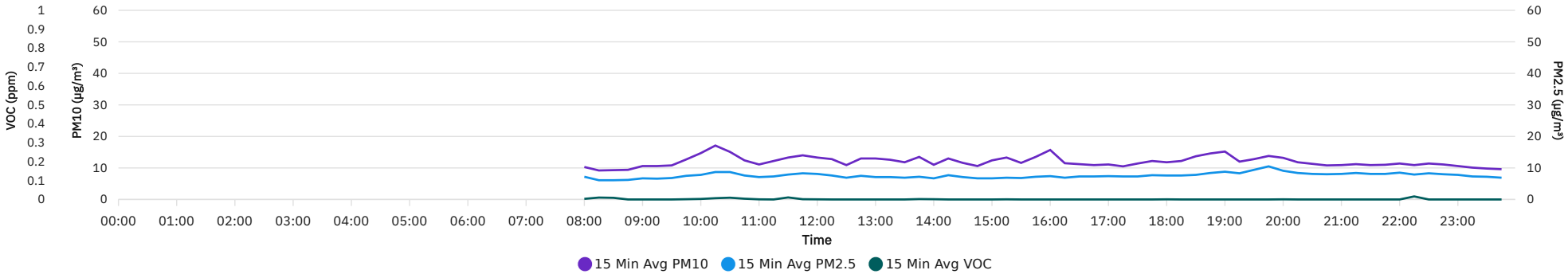

AM-05_Reach 7

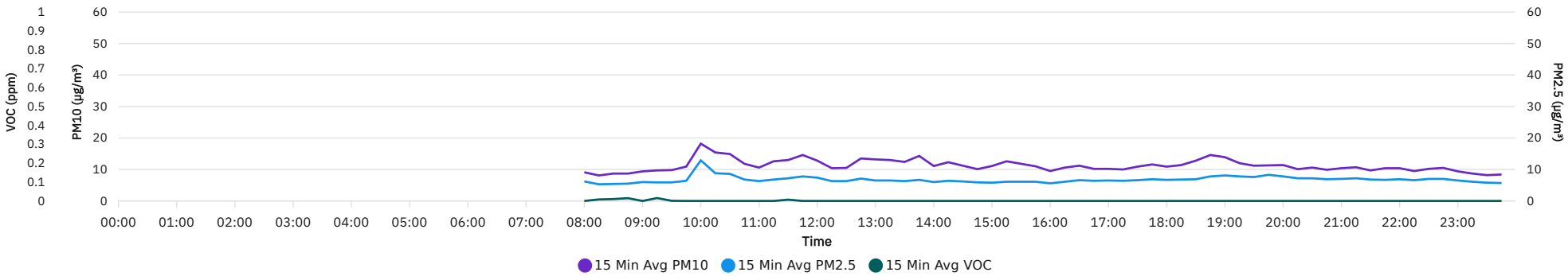

AM-06_Reach 7

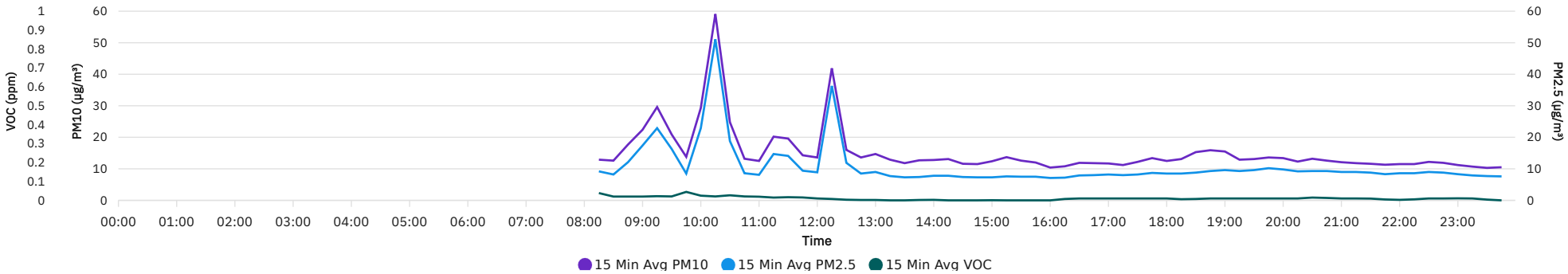

Parameter	Action Level	Time Triggered	Cause	Mitigation
PM2.5	35.0 µg/m^3	8/30/2026 10:04	Elevated readings were attributable to welding activities occurring near the air monitor.	Work was stopped and the welding activity was relocated away from the monitor as a corrective measure.